

Perkins Coie LLP  
1201 Third Avenue, 40th Floor  
Seattle, Washington 98101-3099  
Attention: James R. Johnston

State of Oregon, County of Klamath  
Recorded 11/14/01 3:15 p m.  
In Vol. M01, Page 58452  
Linda Smith, County Clerk  
Fee \$ 22 / - # of Pgs 41

**Until a change is requested, all  
severance and harvest tax state-  
ments shall be sent to Grantee  
at the following address:**

U.S. Timberlands Yakima, LLC  
c/o U.S. Timberlands Services  
Yakima, LLC  
625 Madison Avenue, Suite 10-B  
New York, NY 10022

mtc  
556AO

**TIMBER DEED**  
**(4th Quarter 2001 Timber Harvest)**

U.S. TIMBERLANDS KLAMATH FALLS, L.L.C., a Delaware limited liability company ("Grantor"), for and in consideration of Ten Dollars (\$10) and other good and valuable consideration in hand paid, receipt of which is hereby acknowledged, conveys to U.S. TIMBERLANDS YAKIMA, LLC, a Delaware limited liability company ("Grantee"), all of the "Conveyed Timber" (as defined below) located on the land situated in Klamath County, Oregon, described on Exhibit A (the "Land") and more specifically, within the areas depicted on the maps marked Exhibit B. Exhibits A and B are attached hereto and incorporated herein.

The true and actual cash consideration for this conveyance is: \$2,489,024.

As used herein, the term "Conveyed Timber" shall mean all timber now standing, growing, lying or being on the Land within the areas depicted on Exhibit B which, as of the date of this Deed, or through growth, during the term hereof, meets the specifications for "Covered Products" set forth in the Lump Sum Timber Sale Agreement dated November 8, 2001 between Grantor and Grantee.

Grantee shall have until November 9, 2004 (the "Termination Date") to cut and remove the Conveyed Timber. On the Termination Date, all right, title and

interest in and to any remaining Conveyed Timber shall revert automatically to the Grantor herein, its successors and assigns, without the requirement of notice, deed or any other action by any party hereto. Provided however, in the event Grantee's harvest or removal of the Covered Products is delayed or prevented due to causes beyond Grantee's reasonable control, the Termination Date may be extended on the terms and conditions set forth in Section 1.6 of the Agreement.

To the extent necessary, Grantee may use the road system on the Land and construct and improve the same for the purposes referenced above, provided that Grantee shall maintain the roads in serviceable, usable condition. Grantee shall abide by all laws applicable to its activities on the Land, except, however, Grantor shall satisfy any reforestation obligations and pay all timber taxes that arise by virtue of the cutting and removal of Conveyed Timber from the Land.

THIS INSTRUMENT WILL NOT ALLOW USE OF THE PROPERTY DESCRIBED IN THIS INSTRUMENT IN VIOLATION OF APPLICABLE LAND USE LAWS AND REGULATIONS. BEFORE SIGNING OR ACCEPTING THIS INSTRUMENT, THE PERSON ACQUIRING FEE TITLE TO THE PROPERTY SHOULD CHECK WITH THE APPROPRIATE CITY OR COUNTY PLANNING DEPARTMENT TO VERIFY APPROVED USES AND TO DETERMINE ANY LIMITS ON LAWSUITS AGAINST FARMING OR FOREST PRACTICES AS DEFINED IN ORS 30.930.

Dated this 8<sup>th</sup> day of November, 2001.

GRANTOR:

U.S. TIMBERLANDS KLAMATH FALLS,  
L.L.C.

By U.S. TIMBERLANDS SERVICES  
COMPANY, L.L.C., its Sole Manager

By

  
John M. Rudey, President

STATE OF NEW YORK           )  
                                          ) ss.  
COUNTY OF NEW YORK       )

On the 8<sup>th</sup> day of November, 2001, before me personally came John M. Rudey, to me known, who, being by me duly sworn, did depose and say that he resides at 625 Madison Avenue, Suite 10-B, New York, New York 10022; that he is the President of U.S. TIMBERLANDS SERVICES COMPANY, L.L.C., the limited liability company that executed the foregoing instrument as Manager of U.S. TIMBERLANDS KLAMATH FALLS, L.L.C., the grantor therein; and that he signed his name thereto by authority of the board of directors of said limited liability company, as Manager.



Notary Public

(Seal)

DEANA L. DANIEL  
Notary Public, State of New York  
No. 01DA6038188  
Qualified in New York County  
Commission Expires March 6, 2002

**EXHIBIT "A"**  
**LEGAL DESCRIPTION**

**PARCEL 1**

Section 27: SW1/4

Section 28: SE1/4

Section 33: NE1/4

Section 34: NW1/4

All being in Township 39 South, Range 5 East of the Willamette Meridian, Klamath County, Oregon.

**PARCEL 2**

Section 1: S1/2

Section 2: S1/2

Section 11: NE1/4

Section 12: NW1/4

Section 27: NW1/4

Section 28: E1/2

All being in Township 40 South, Range 5 East of the Willamette Meridian, Klamath County, Oregon.

**PARCEL 3**

Section 2: Government Lots 1, 2, 3 and 4; S1/2 N1/2; S1/2.

Section 4: S1/2 S1/2

Section 9: ALL

Section 10: N1/2; NE1/4 SW1/4; N1/2 NW1/4 SW1/4; SE1/4 SW1/4; SE1/4

Section 11: N1/2 NW1/4

All being in Township 41 South, Range 5 East of the Willamette Meridian, Klamath County, Oregon.

**PARCEL 4**

Section 16: SE1/4 SE1/4

Section 21: NE1/4

Section 22: NW1/4 NW1/4

All being in Township 38 South, Range 6 East of the Willamette Meridian, Klamath County, Oregon.

**PARCEL 5**

Section 33: W1/2 SE1/4; E1/2 SW1/4

Being in Township 40 South, Range 6 East of the Willamette Meridian, Klamath County, Oregon.

**PARCEL 6**

Section 4: S1/2 NW1/4; SW1/4

Section 7: S1/2 SE1/4

Section 8: S1/2 NE1/4; N1/2 SE1/4; SW1/4 SW1/4

Section 9: W1/2

Section 17: W1/2

Section 18: Government Lots 1, 2, 3 and 4; E1/2 W1/2; E1/2

Section 19: Government Lot 1; N1/2 NE1/4; NE1/4 NW1/4

Section 20: ALL

Section 21: W1/2

Section 28: N1/2 NW1/4

Section 29: N1/2 NE1/4

All being in Township 28 South, Range 7 East of the Willamette Meridian, Klamath County, Oregon.

**PARCEL 7**

Section 1: S1/2, Except the SE1/4 SE1/4 and that portion described in Deed to Klamath County for Diamond Lake Highway recorded May 5, 1931 in Deed Book 95, page 202, Deed Records of Klamath County, Oregon.

Section 4: Government Lots 3 and 4; S1/2 NW1/4

Section 5: Government Lots 1 and 2; S1/2 NE1/4

All being in Township 29 South, Range 7 East of the Willamette Meridian, Klamath County, Oregon.

**PARCEL 8**

Section 32: SW1/4 SE1/4, lying southerly of the State Highway 140.

All being in Township 36 South, Range 7 East of the Willamette Meridian, Klamath County, Oregon.

**PARCEL 9**

Section 5: ALL

Section 6: E1/2; E1/2 SW1/4

Section 7: Government Lots 1, 2, 3 and 4

Section 8: E1/2 NE1/4

Section 15: S1/2, Except that part in highway.

Section 17: S1/2

Section 19: Government Lots 1, 8, 9 and 16

Section 20: ALL.

Section 21: SE1/4

Section 22: ALL.

Section 23: SW1/4, Except that part in highway.

Section 26: NW1/4

Section 27: N1/2; SE1/4

Section 29: ALL.

Section 30: Government Lots 1 and 2; SE1/4; S1/2 NE1/4.

Section 31: NE1/4

Section 32: Government Lot 2; N1/2 NW1/4; SW1/4 NW1/4

All being in Township 37 South, Range 7 East of the Willamette Meridian, Klamath County, Oregon.

**PARCEL 10**

Section 3: SW1/4

Section 10: NW1/4

Section 11: SE1/4

Section 13: N1/2

Section 14: NE1/4

All being in Township 38 South, Range 7 East of the Willamette Meridian, Klamath County, Oregon.

## PARCEL 11

Sections 1, 2 and 12: EXCEPTING THEREFROM parts of Government Lot 1 and 2 of Section 1, a part of the Fractional E1/2 of the E1/2 of Section 2, and parts of Government Lots 3 and 1, a part of the NW1/4 of the NW1/4 and a part of Government Lot 2, Section 12, Township 39 South, Range 7 East of the Willamette Meridian, Klamath County, Oregon, described as Parcel 5 of Volume M88, page 11854 Microfilm Records of Klamath County, Oregon, more particularly described as follows:

Beginning at the point of Intersection of the East line of Government Lot 3 of said Section 12, with the meander line of Round Lake, from which point the meander corner on the East line of said Section 12 bears South 49 degrees 56' 30" East, 1713.2 feet distant; thence Northerly along said meander line as follows:

- (1) North 59 degrees 35' 30" West, 774.1 feet to a point;
- (2) North 47 degrees 48' 00" West, 1313.8 feet to a point;
- (3) North 55 degrees 04' 30" West, 986.6 feet to a point; said point being hereinafter referred to a "Point X";
- (4) North 17 degrees 35' 00" West, 838.1 feet to the meander corner on the North line of said Section 12;
- (5) North 57 degrees 35' 00" West, 987.1 feet to a point; said point being hereinafter referred to as Point "Y";
- (6) North 10 degrees 16' 30" West, 2157.3 feet to a point;
- (7) North 5 degrees 13' 00" West, 980.3 feet to a point;
- (8) North 20 degrees 56' 00" West, 87.0 feet to the meander corner on the West line of said Section 1; and
- (9) North 23 degrees 22' 30" West, 1701.9 feet to the meander corner on the North line of said Section 2; thence North 89 degrees 56' 00" West, leaving said meander line, along said North section line, 32.7 feet, more or less, to the point of intersection of said North line with a parallel to and 30 feet distant Westerly from, when measured at right angles to, the last herein described course of said meander line, said point of intersection being marked by an iron pipe 1 1/4" in outside diameter, 30 inches long and driven into the ground as are all angle points on, and the Southerly terminus of, the Westerly line of the real property hereby described so marked; thence Southerly parallel to and 30 feet distant Westerly from said meander line, as follows:
  - (1) South 23 degrees 22' 30" East, 1714.0 feet, more or less, to a point on the bisector of the re-entrant angle first on said meander line;
  - (2) South 20 degrees 56' 00" East, 82.4 feet, more or less, to a point on the bisector of the re-entrant angle next on said meander line; and
  - (3) South 5 degrees 13' 00" East, 977.4 feet, more or less, to a point on the bisector of the salient angle next on said meander line;
  - (4) South 10 degrees 16' 30" East, 429.0 feet to a point; thence South 50 degrees 47' 00" West, leaving said parallel line, 1553.4 feet to a point; thence South 63 degrees 53' 00" East, 1710.6 feet, more or less, to a point which is South 8 degrees 16' 30" West, 38.9 feet from Point Y; thence South 45 degrees 52' 30" East, 921.3 feet to a point; thence South 31 degrees 19' 30" East, 780.5 feet, more or less, to the point of intersection of the bisector of the salient angle at Point X and a line which is parallel and 30 feet distant Westerly from when measured at right angles to, said meander line; thence Southerly parallel to and 30 feet distant Westerly from said meander line, as follows:



**PARCEL 11 Continued...**

(1) South 55 degrees 04' 30" East, 994.8 feet, more or less, to a point on the bisector of the re-entrant angle next on said meander line; and

(2) South 47 degrees 48' 00" East, 1315.0 feet, more or less, to a point on the bisector of the salient angle next on said meander line; thence South 49 degrees 35' 00" East, leaving said parallel line, 899.8 feet, more or less, to a point of the East line of Government Lot 3 of said Section 12; said point being the Southerly terminus of said Westerly line and being the Northwest corner of a tract of land in Government Lot 4 of said Section 12, conveyed by Louis W. Soukup and wife, to Weyerhaeuser Timber Company by a deed dated October 7, 1953, recorded in Deed Volume 264 at page 617, Records of Klamath County, Oregon; thence North 00 degrees 07' 00" East, along said East lot line, 216.00 feet, more or less, to the point of beginning.

Section 12: A part of Government Lot 4, more particularly described as follows: Beginning at a point on the South line of said Government Lot 4, said point being 246.2 feet West of the Southeast corner of said government lot, and is marked by a 1 1/4" iron pipe 30 inches long; thence North 38 degrees 30' West a distance of 395.5 feet to a 1 1/4" iron pipe 30 inches long; thence North 13 degrees West a distance of 243.8 feet to a 1 1/4" iron pipe 30 inches long; thence North 39 degrees West a distance of 509.0 feet to a 1 1/4" iron pipe 30 inches long; thence North 77 degrees West a distance of 458.0 feet, more or less, to a point on the West line of said government lot; thence South along the West line of said government lot 1,042.0 feet, more or less, to the Southwest corner of said government lot; thence East along the South line of said government lot 1,074.0 feet, more or less, to the point of beginning, containing 16.70 acres, more or less.

Section 5: S1/2, Less a strip in N1/2 SW1/4, SE1/4 SW1/4 and S1/2 SE1/4 for existing public road.

Section 6: SE1/4, Less a strip in N1/2 SE1/4 for existing public road

Section 7: NE1/4

Section 8: All. Less a strip in NE1/4 NE1/4 for existing public road

Section 9: W1/2, Less a strip in NW1/4 NW1/4, S1/2 NW1/4, N1/2 SW1/4 and SE1/4 SW1/4 for existing public road.

Section 11: N1/2

Section 13: All

Section 16: NW1/4

Section 17: N1/2

Section 24: NE1/4

All being in Township 39 South, Range 7 East of the Willamette Meridian, Klamath County, Oregon.



**PARCEL 12**

Section 32: NE1/4; S1/2.

All being in Township 27 South, Range 8 East of the Willamette Meridian, Klamath County, Oregon.

**PARCEL 13**

Section 18: SW1/4 SE1/4, E1/2 SW1/4, W1/2 W1/2.

Section 19: Government Lots 1, 2, 3, 4 and 5, NE1/4, NE1/4 SE1/4.

Section 20: Government Lots 1, 2, 3, 4 and 5, SW1/4 SW1/4.

Section 29: NW1/4

Section 30: Government Lots 1 and 6

All being in Township 38 South, Range 8 East of the Willamette Meridian, Klamath County, Oregon.

**PARCEL 14**

Section 7: Part of Government Lot 3 and the SE1/4 of SW1/4, Township 39 South, Range East of the Willamette Meridian, Klamath County, Oregon, more particularly described as follows:

Beginning at the Southwest section corner of said Section 7; thence North along the West line of said section a distance of 1091.7 feet to a 1 1/4" iron pipe 30 inches long; thence South 46 degrees 30' East a distance of 425.0 feet to a 1 1/4" iron pipe 30 inches long; thence South 73 degrees 30' East a distance of 831.0 feet to a 1 1/4" iron pipe 30 inches long; thence North 88 degrees East a distance of 691.7 feet to a 1 1/4" iron pipe 30 inches long; thence South 83 degrees 30' East a distance of 367.2 feet to a 1 1/4" iron pipe 30 inches long; thence South 8 degrees 30' East a distance of 90.8 feet to a 1 1/4" iron pipe 30 inches long; thence South 30 degrees 30' East a distance of 67.7 feet to a 3/4" iron pipe 36 inches long; thence South 54 degrees 30' East a distance of 140.0 feet to a 1 1/4" iron pipe 30 inches long; thence North 81 degrees East a distance of 80.8 feet to a 3/4" iron pipe 40 inches long; thence South 72 degrees 30' East a distance of 101.40 feet to a 1 1/4" iron pipe 30 inches long; thence North 77 degrees 30' East a distance of 147.8 feet, more or less, to a 1 1/4" iron pipe 30 inches long, located on the East line of the SE1/4 of SW1/4 of said section; thence South along the East line of the SE1/4 of SW1/4 of said section a distance of 365.0 feet, more or less, to the quarter corner on the South line of said Section 7; thence West along the South line of said section a distance of 2640.0 feet, more or less, to the point of beginning.

Section 18: NW1/4 NW1/4.

All being in Township 39 South, Range 8 East of the Willamette Meridian, Klamath County, Oregon.

**PARCEL 15**

Section 4: Government Lots 1 and 2; S1/2 NE1/4

Section 11: SE1/4

Section 12: SW1/4

Section 13: NW1/4

Section 14: NE1/4

Section 21: ALL

Section 22: NW1/4

Section 33: ALL

All being in Township 31 South, Range 11 East of the Willamette Meridian, Klamath County, Oregon.

**PARCEL 16**

Section 4: Government Lots 1, 2, 3 and 4

Section 12: ALL.

All being in Township 32 South, Range 11 East of the Willamette Meridian, Klamath County, Oregon.

**EXHIBIT B**

**(4th Quarter 2001 Timber Harvest)**

**Maps**

Please note that the location of the timber being conveyed under this Timber Deed is depicted on the attached maps by the solid polygons, as opposed to any areas that are striped, crosshatched or the like.

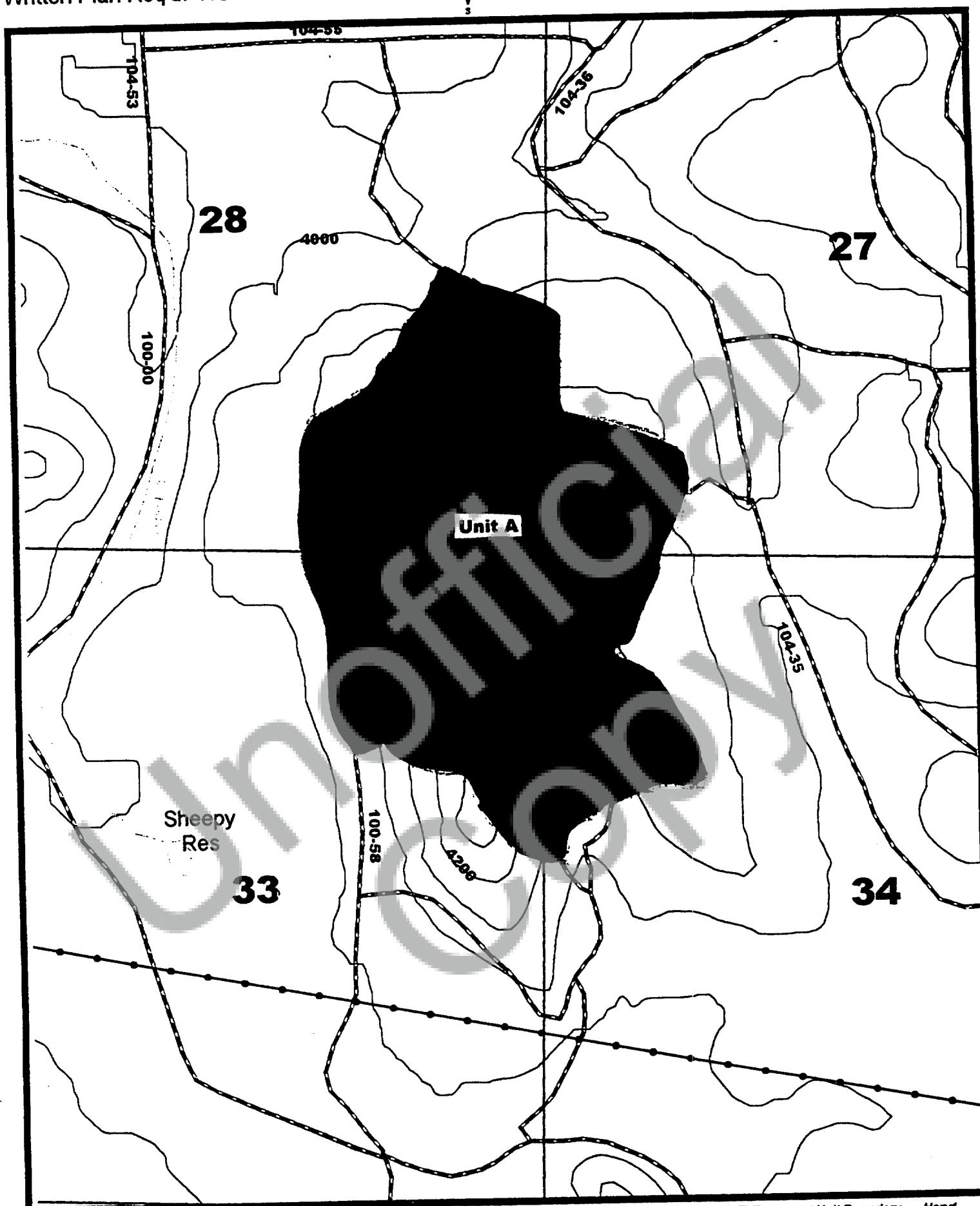
Unofficial  
Copy

# Plan 72017

**Project : 1999 Harvest Units**  
**Setting Number:**

**Owner :** U.S. Timberlands  
**Township :** 39S  
**Range :** 5E  
**Section :** 27, 28, 33, 34  
**Map Scale** 1:12000  
**Date :** 1/7/99 Jeff V.







**58463**



**Imagery Information :** 1997 IRS; Photo 97-17-11

UNIT #	Acres	Harvest Prescription
1	10	100%
2	10	100%
3	10	100%
4	10	100%
5	10	100%
6	10	100%
7	10	100%
8	10	100%
9	10	100%
10	10	100%
11	10	100%
12	10	100%
13	10	100%
14	10	100%
15	10	100%
16	10	100%
17	10	100%
18	10	100%
19	10	100%
20	10	100%
21	10	100%
22	10	100%
23	10	100%
24	10	100%
25	10	100%
26	10	100%
27	10	100%
28	10	100%
29	10	100%
30	10	100%
31	10	100%
32	10	100%
33	10	100%
34	10	100%
35	10	100%
36	10	100%
37	10	100%
38	10	100%
39	10	100%
40	10	100%
41	10	100%
42	10	100%
43	10	100%
44	10	100%
45	10	100%
46	10	100%
47	10	100%
48	10	100%
49	10	100%
50	10	100%
51	10	100%
52	10	100%
53	10	100%
54	10	100%
55	10	100%
56	10	100%
57	10	100%
58	10	100%
59	10	100%
60	10	100%
61	10	100%
62	10	100%
63	10	100%
64	10	100%
65	10	100%
66	10	100%
67	10	100%
68	10	100%
69	10	100%
70	10	100%
71	10	100%
72	10	100%
73	10	100%
74	10	100%
75	10	100%
76	10	100%
77	10	100%
78	10	100%
79	10	100%
80	10	100%
81	10	100%
82	10	100%
83	10	100%
84	10	100%
85	10	100%
86	10	100%
87	10	100%
88	10	100%
89	10	100%
90	10	100%
91	10	100%
92	10	100%
93	10	100%
94	10	100%
95	10	100%
96	10	100%
97	10	100%
98	10	100%
99	10	100%
100	10	100%

"A" 204 ac. P.Cut-- 12" + DBH all species; Protect all Sub-Rx trees

 Harvest Unit Boundary    Harv1  
 Digitized Streams    Scsn1.shp  
 PPL Transmission Line    Trans1.shp  
 Roads    Sprrd1.shp  
 SECTION LINES    Kfp1ss  
 50' Contours From D.E.M.'s    Kfcr

### Setting Boundary

### Reserve Area

### Significant Wetland

### Stream Class

### Steam Size

**Resource Site**

**No Harvest Area**

### Prescription Change

## Clearcut



**S.W.**

**F N D**

**L N S**



N.H.

**C.C.**

**FPA Requirements:** Two Up: N/A  
Two Down: N/A  
Other

ACTUAL

# HARVEST MAP

58464

Harvest Plan # 77015

Setting No.(s):

District WEST

Operator

Start Date

Completion Date

MAP DATE

~~10-30-98~~ JV.

REVISED 3-16-99



1,2,11,12 (T40 S-RSE)

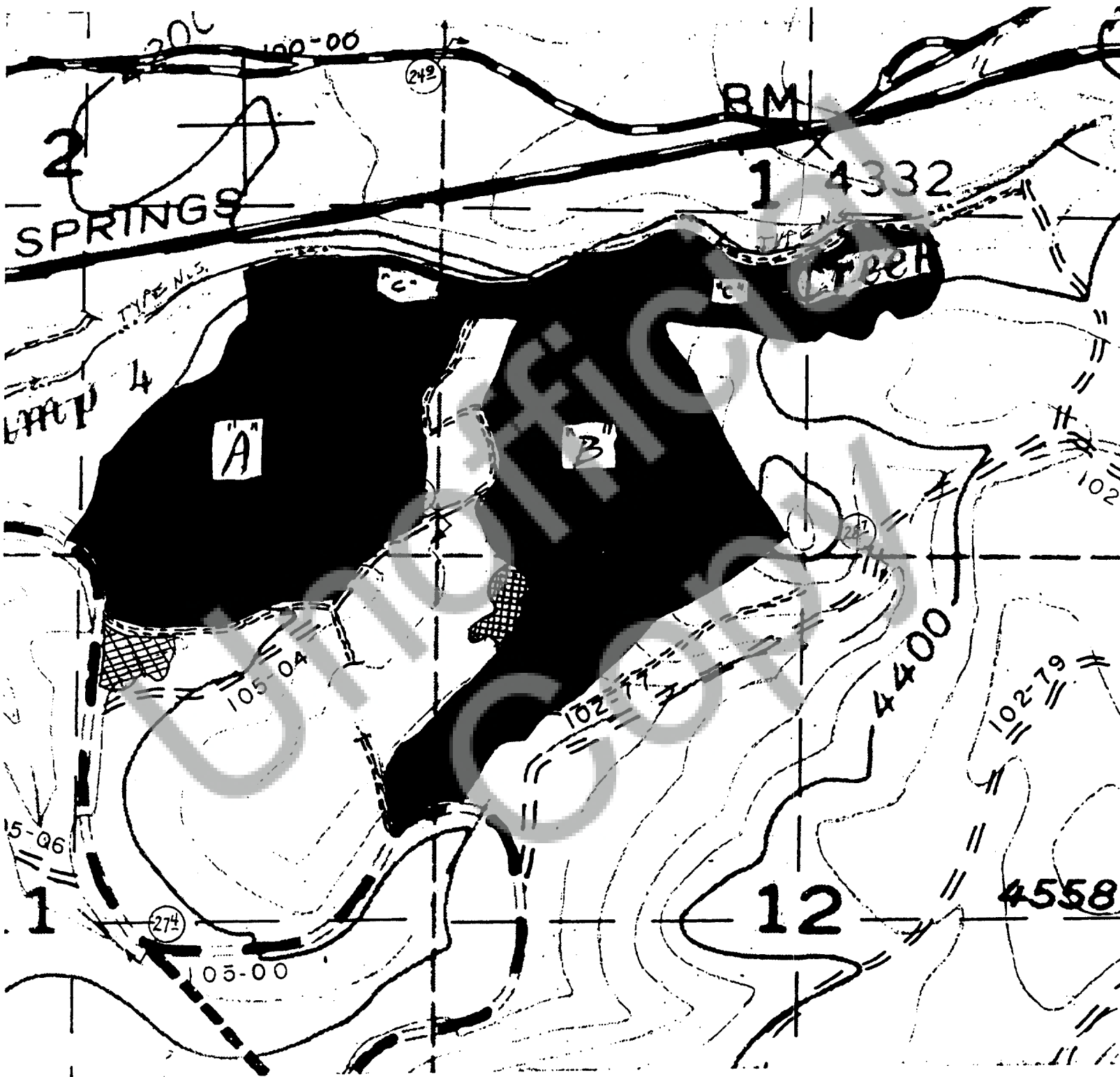
Sec.(s) Twp.(s) Rge.(s)

State Notification #

Scale: 1" = 1000 FT

Total Acres: 280 AC.

Written Plan Req'd NO



UNIT # ACRES

HARVEST  
PRESCRIPTION

HARVEST  
TYPE

"A"	115 AC	- CUT ALL SPECIES TO MIN MERCH SPECIES. PROTECT ALL SUB-MERCH TREES	C.C.
"B"	114 AC	- SAME AS "A"	C.C.
"C"	51 AC	- CUT ALL TREES MARKED WITH A BLUE SLASH	MARKED CUT
F.P.A. REQUIREMENTS			
TWO UP		IN W.H.A.'S FOR "A" AND "B"	
TWO DOWN		2 PER ACRES REQ'D FOR "A" AND "B"	
OTHER			

Setting Boundary

Reserve Area

Significant Wetland

Stream Class

Stream Size

Resource Site

No Harvest Area

Clearcut



S.W.

F N D

L M S



N.H.

C.C.

COMMENTS

County : Klamath  
Tract : West District  
Operator: \_\_\_\_\_  
Start Date: \_\_\_\_\_  
Written Plan Req'd: NO

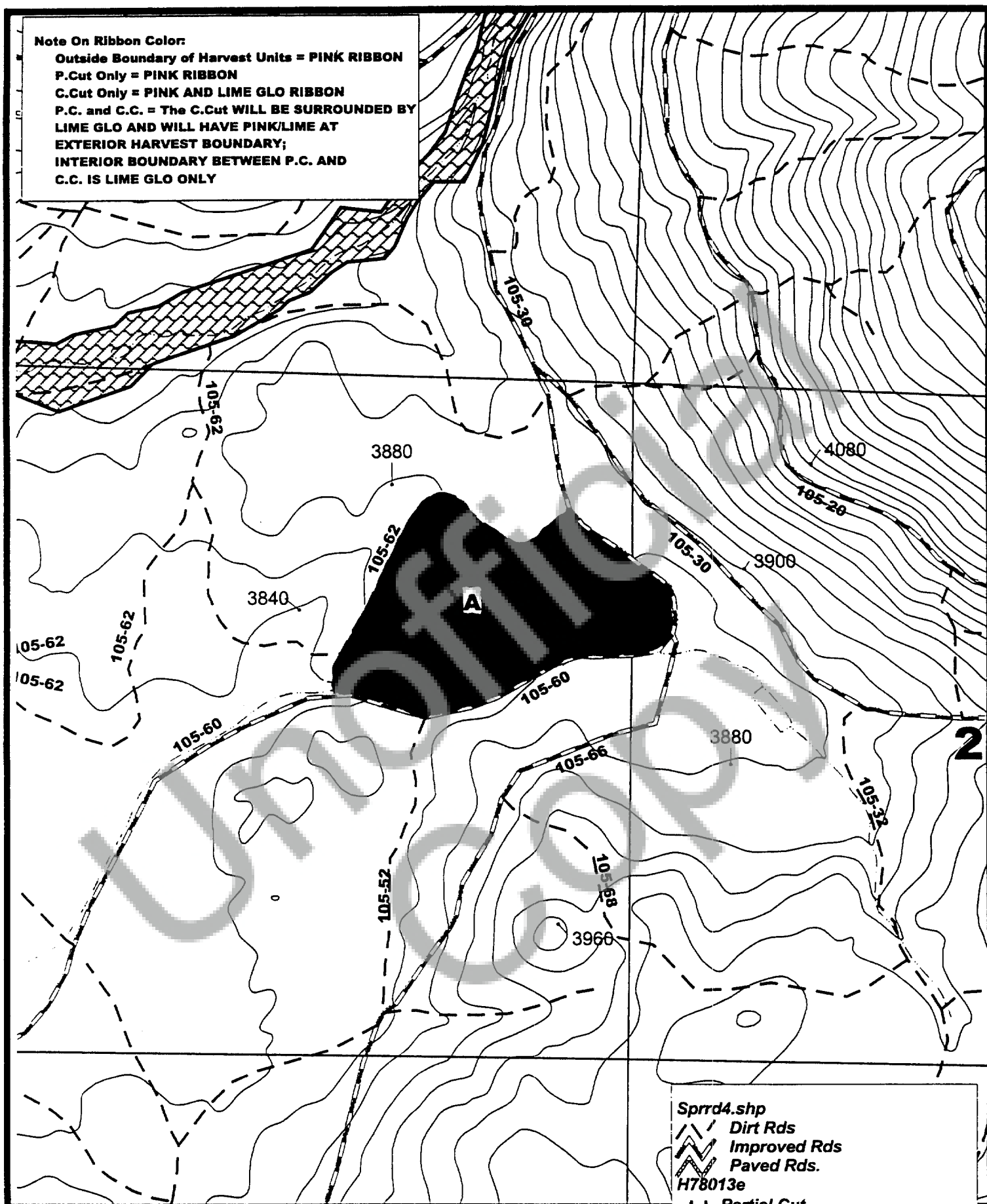
Plan 78013 58465  
Project : 2001 Harvest Units  
Setting Number: \_\_\_\_\_



U.S. Timberlands  
Township : 40S  
Range : 5E  
Section : 27,28  
Map Scale 1:12000  
Date : 2/19/2001 Kelly C.

1000 0 1000 Feet

**Note On Ribbon Color:**  
Outside Boundary of Harvest Units = PINK RIBBON  
P.Cut Only = PINK RIBBON  
C.Cut Only = PINK AND LIME GLO RIBBON  
P.C. and C.C. = The C.Cut WILL BE SURROUNDED BY  
LIME GLO AND WILL HAVE PINK/LIME AT  
EXTERIOR HARVEST BOUNDARY;  
INTERIOR BOUNDARY BETWEEN P.C. AND  
C.C. IS LIME GLO ONLY



Imagery Information : 1997 IRS; Photo 99-17-10

**Unit # Acres Harvest Prescription**

"A" 67 ac. P.Cut-- Marked cut: Cut trees marked with a blue slash on 2 sides

Sprrd4.shp  
Dirt Rds  
Improved Rds  
Paved Rds.  
H78013e

Partial Cut  
Allprtct.shp

WMA  
SECTION LINES Edt\_plss.shp  
Contours From D.L.G.'s Wcontour  
USGS Streams Wstream1  
Enests

Significant Wetland  
Stream Class F N D  
Stream Size L M S  
Resource Site  
No Harvest Area N.H.  
Prescription Change  
Clearcut C.C.

Total Ac: 67 ac.

FPA Requirements: Two Up: N/A  
Two Down: N/A

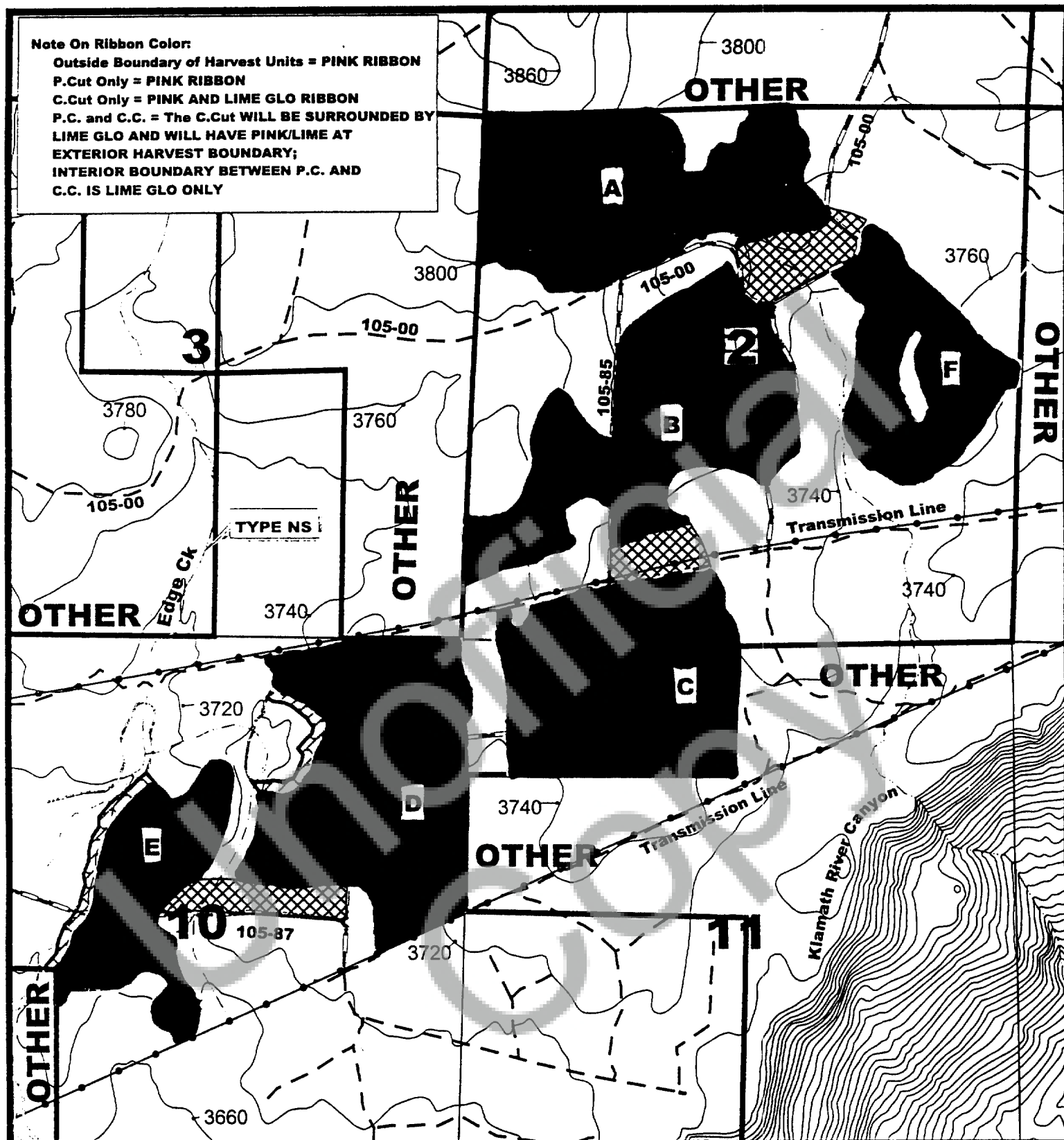


Written Plan Req'd: YES

**Setting Number:**
























**Date :** 1/21/2001 Kelly C.



**Imagery Information :** 1997 IRS: Photo 98-18A-3.99-19-3

<b>Unit #</b>	<b>Acres</b>	<b>Harvest Prescription</b>
"A"	106 ac.	C.Cut-- Cut all species to minimum merch specs.; PROTECT all sub-Rx trees
"B"	110 ac.	C.Cut -- Same Rx as "A"
"C"	97 ac.	C.Cut -- Same Rx as "A"
"D"	111 ac.	C.Cut -- Same Rx as "A"
"E"	54 ac.	C.Cut -- Same Rx as "A"
"F"	62 ac.	C.Cut -- Same Rx as "A"

-  Sprdd4.shp  
 Dirt Rds  
 Improved Rds  
 Paved Rds.  
 H78003a  
 Clearcut  
 WHA'S-- Blue Ribbon  
 Digitized Streams  
 Scsn1.shp  
 Allprtct.shp  
 Sig. Wtid  
 WMA  
 PPL Transmission Line  
 Trans1.shp  
 SECTION LINES  
 Edt\_plss.shp  
 Property LINE  
 Owner1.shp  
 Contours From D.L.G.'s  
 Wcontour

Significant Wetland	S.W.
Stream Class	F N D
Stream Size	L M S
Resource Site	
No Harvest Area	N.H.
Prescription Change	
Clearcut	C.C.

Total Ac: 540 ac.

FPA Requirements: Two Up: Within WHA for units "A,B,C,D,E,F"  
Two Down: Two per acre req'd for units "A,B,C,D,E,F"  
Other



County : Klamath  
Tract : West District  
Operator: \_\_\_\_\_  
Start Date: \_\_\_\_\_  
Written Plan Req'd: NO

Plan 78002 58467  
Project : 2001 Harvest Units  
Setting Number: \_\_\_\_\_

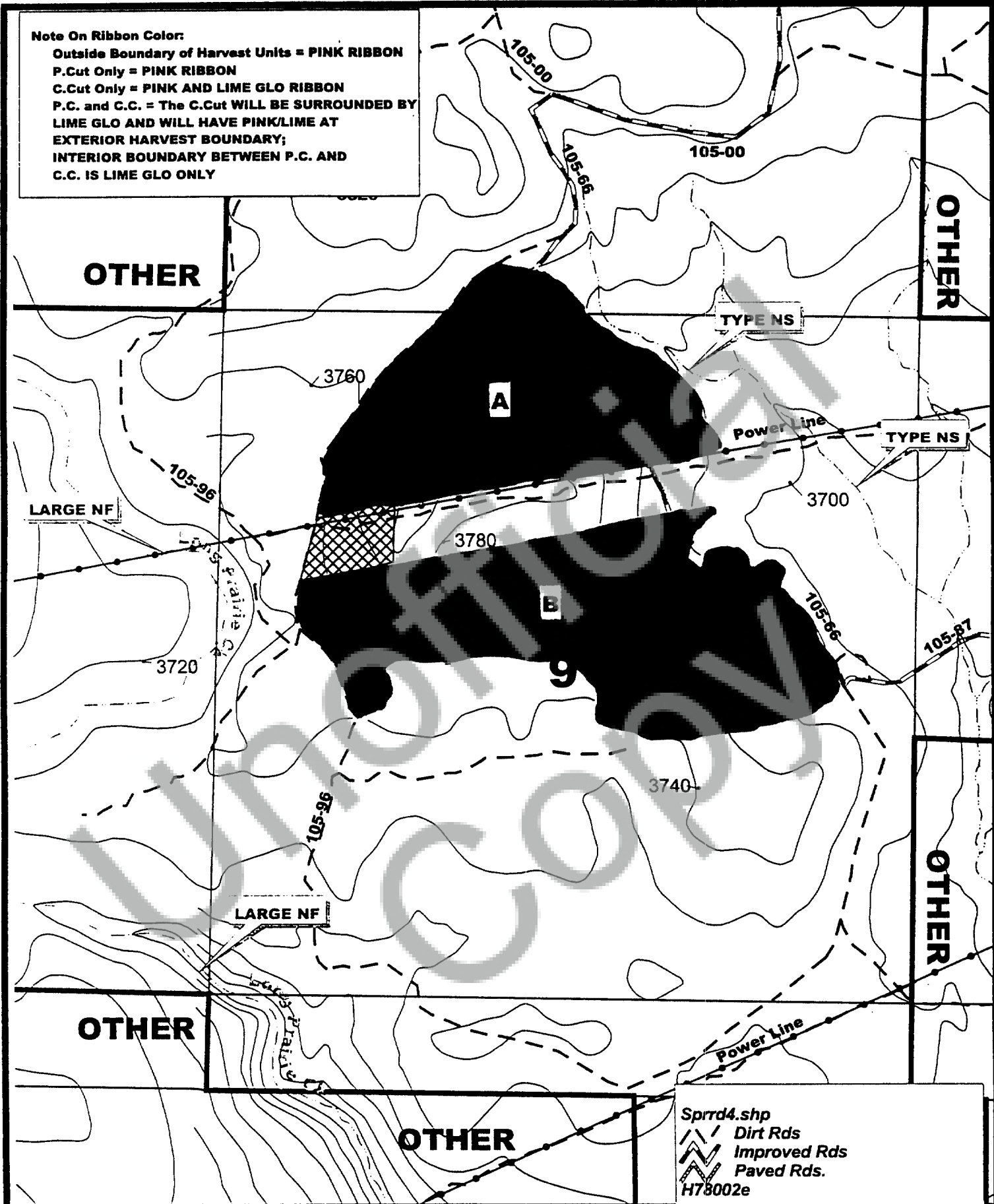


Owner : U.S. Timberlands  
Township : 41S  
Range : 5E  
Section : 4,9  
Map Scale 1:12000  
Date : 1/21/2001 Kelly C

1000 0 1000 Feet

**Note On Ribbon Color:**

Outside Boundary of Harvest Units = PINK RIBBON  
P.Cut Only = PINK RIBBON  
C.Cut Only = PINK AND LIME GLO RIBBON  
P.C. and C.C. = The C.Cut WILL BE SURROUNDED BY  
LIME GLO AND WILL HAVE PINK/LIME AT  
EXTERIOR HARVEST BOUNDARY;  
INTERIOR BOUNDARY BETWEEN P.C. AND  
C.C. IS LIME GLO ONLY



Imagery Information : 1997 IRS; Photo 99-17-5

**Unit # Acres Harvest Prescription**

Unit #	Acres	Harvest Prescription
"A"	82 ac.	C.Cut- Cut all species to minimum merch specs.; PROTECT all sub-Rx trees
"B"	106 ac.	C.Cut - Same Rx as "A"

Sprrd4.shp  
Dirt Rds  
Improved Rds  
Paved Rds.  
H78002e  
Clearcut  
WHA'S- Blue Ribbon  
PPL Transmission Line Trans1  
Contours From D.L.G.'s Wcontou  
USGS Streams Wstream1  
SECTION LINES Edt\_plss.shp  
Property Line Owner1.shp

Significant Wetland	S.W.
Stream Class	F N D
Stream Size	L M S
Resource Site	
No Harvest Area	N.H.
Prescription Change	
Clearcut	C.C.

Total Ac: 188 ac.

FPA Requirements: Two Up: Within WHA for units "A,B"  
Two Down: Two per acre req'd for units "A,B"  
Other

State : Oregon  
County : Klamath  
Tract : West District  
Operator: \_\_\_\_\_  
Start Date: \_\_\_\_\_  
Written Plan Req'd: YES

Plan 80012 58468

Project : 2001 Harvest Units

Setting Number: \_\_\_\_\_

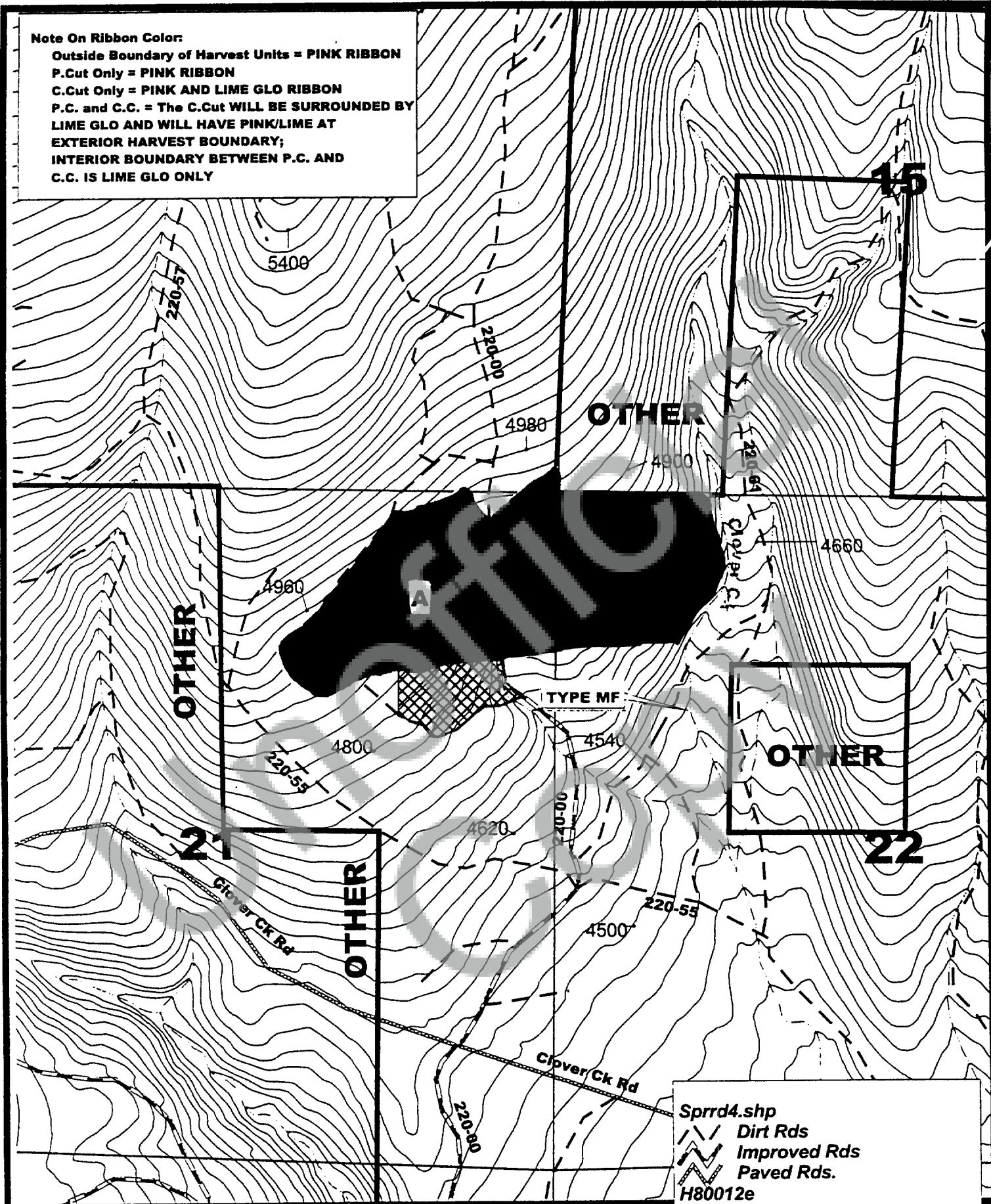


Owner : U.S. Timberlands  
Township : 38S  
Range : 6E  
Section : 16,21,22  
Map Scale 1:12000  
Date : 1/25/2001 Kelly C.

1000 0 1000 Feet

**Note On Ribbon Color:**

Outside Boundary of Harvest Units = PINK RIBBON  
P.Cut Only = PINK RIBBON  
C.Cut Only = PINK AND LIME GLO RIBBON  
P.C. and C.C. = The C.Cut WILL BE SURROUNDED BY  
LIME GLO AND WILL HAVE PINK/LIME AT  
EXTERIOR HARVEST BOUNDARY;  
INTERIOR BOUNDARY BETWEEN P.C. AND  
C.C. IS LIME GLO ONLY



Imagery Information : 1997 IRS; Photo 99-24-27

**Unit # Acres Harvest Prescription**

"A" 84 ac. C.Cut-- Cut all species to minimum merch specs.;  
PROTECT all sub-Rx trees

Sprrd4.shp

Dirt Rds  
Improved Rds  
Paved Rds.

H80012e

Clearcut

WHA'S-- Blue Ribbon

Property Line Owner1.shp

SECTION LINES Edt\_plss.shp

USGS Streams Wstream1

Contours From D.L.G.'s Wcont

Significant Wetland

Stream Class

Stream Size

Resource Site

No Harvest Area

Prescription Change

Clearcut

S.W.

F N D

L M S

⊕

N.H.

C.C.

Total Ac: 84 ac.

FPA Requirements: Two Up: Within WHA for unit "A"  
Two Down: Two per acre req'd for unit "A"  
Other

State : Oregon  
County : Klamath  
Tract : West District  
Operator: \_\_\_\_\_  
Start Date: \_\_\_\_\_  
Written Plan Req'd: NO

Plan 79024 58469

Project : 2001 Harvest Units  
Setting Number: \_\_\_\_\_

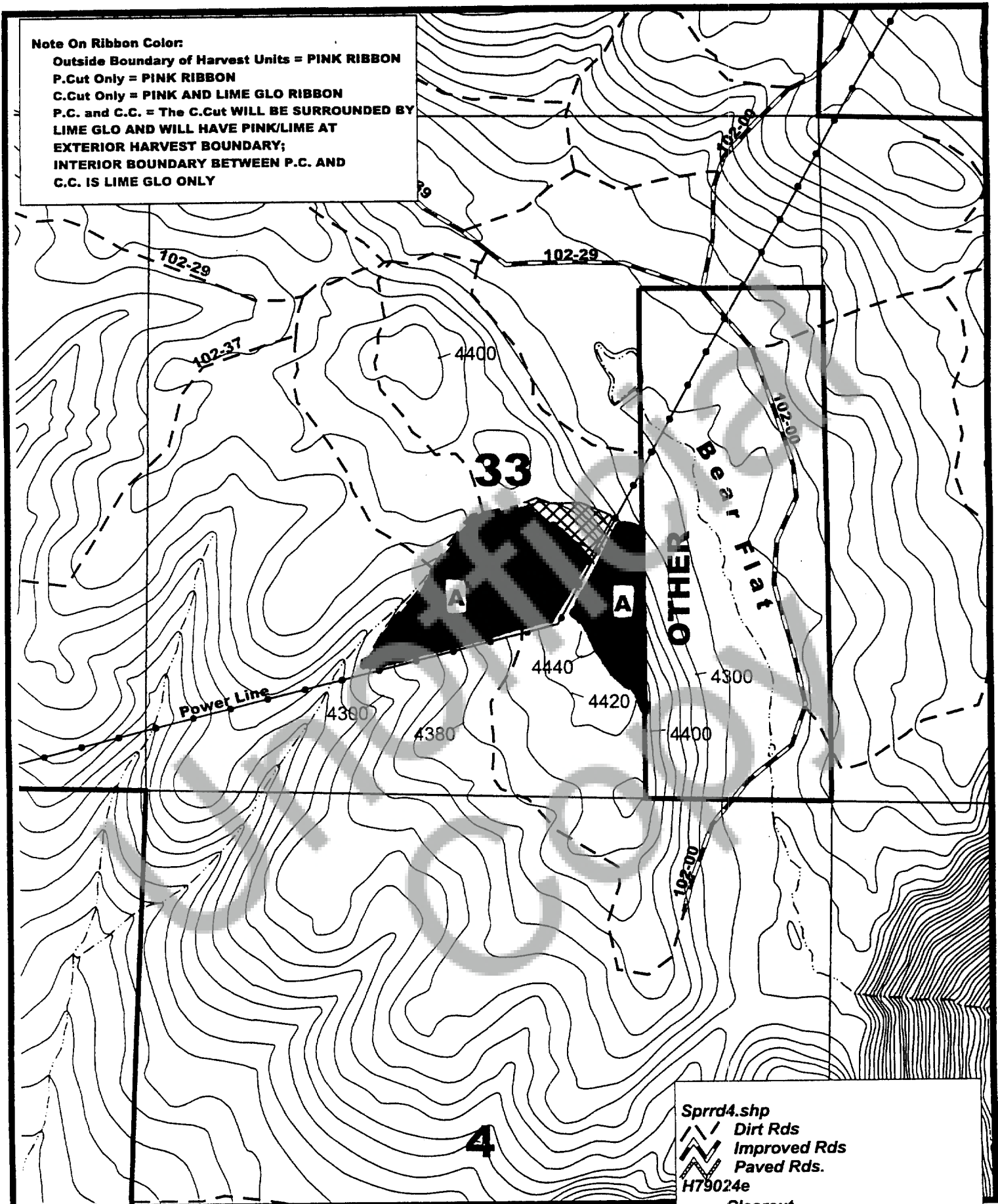


Owner : U.S.Timberlands  
Township : 40S  
Range : 6E  
Section : 33  
Map Scale 1:12000  
Date : 12/11/2000 Jeff V.

1000 0 1000 Feet

**Note On Ribbon Color:**

Outside Boundary of Harvest Units = PINK RIBBON  
P.Cut Only = PINK RIBBON  
C.Cut Only = PINK AND LIME GLO RIBBON  
P.C. and C.C. = The C.Cut WILL BE SURROUNDED BY  
LIME GLO AND WILL HAVE PINK/LIME AT  
EXTERIOR HARVEST BOUNDARY;  
INTERIOR BOUNDARY BETWEEN P.C. AND  
C.C. IS LIME GLO ONLY



Imagery Information : 1997 IRS; Photo 99-24-5

**Unit # Acres Harvest Prescription**

Unit #	Acres	Harvest Prescription
"A"	38 ac.	C.Cut- Cut all species to minimum merch specs.; PROTECT all sub-Rx trees

- Sprrd4.shp  
Dirt Rds  
Improved Rds  
Paved Rds.  
H79024e  
Clearcut  
WHA'S- Blue Ribbon  
SECTION LINES Edt\_plss.shp  
Property Line Owner1.shp  
Contours From D.L.G.'s Wcontour  
PPL Transmission Line Trans1.sh  
USGS Streams Wstream1

Significant Wetland	S.W.
Stream Class	F N D
Stream Size	L M S
Resource Site	
No Harvest Area	N.H.
Prescription Change	
Clearcut	C.C.

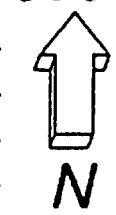
Total Ac: 38 ac.  
FPA Requirements: Two Up: Within WHA for unit "A"  
Two Down: Two per acre req'd for unit "A"  
Other



ACTUAL

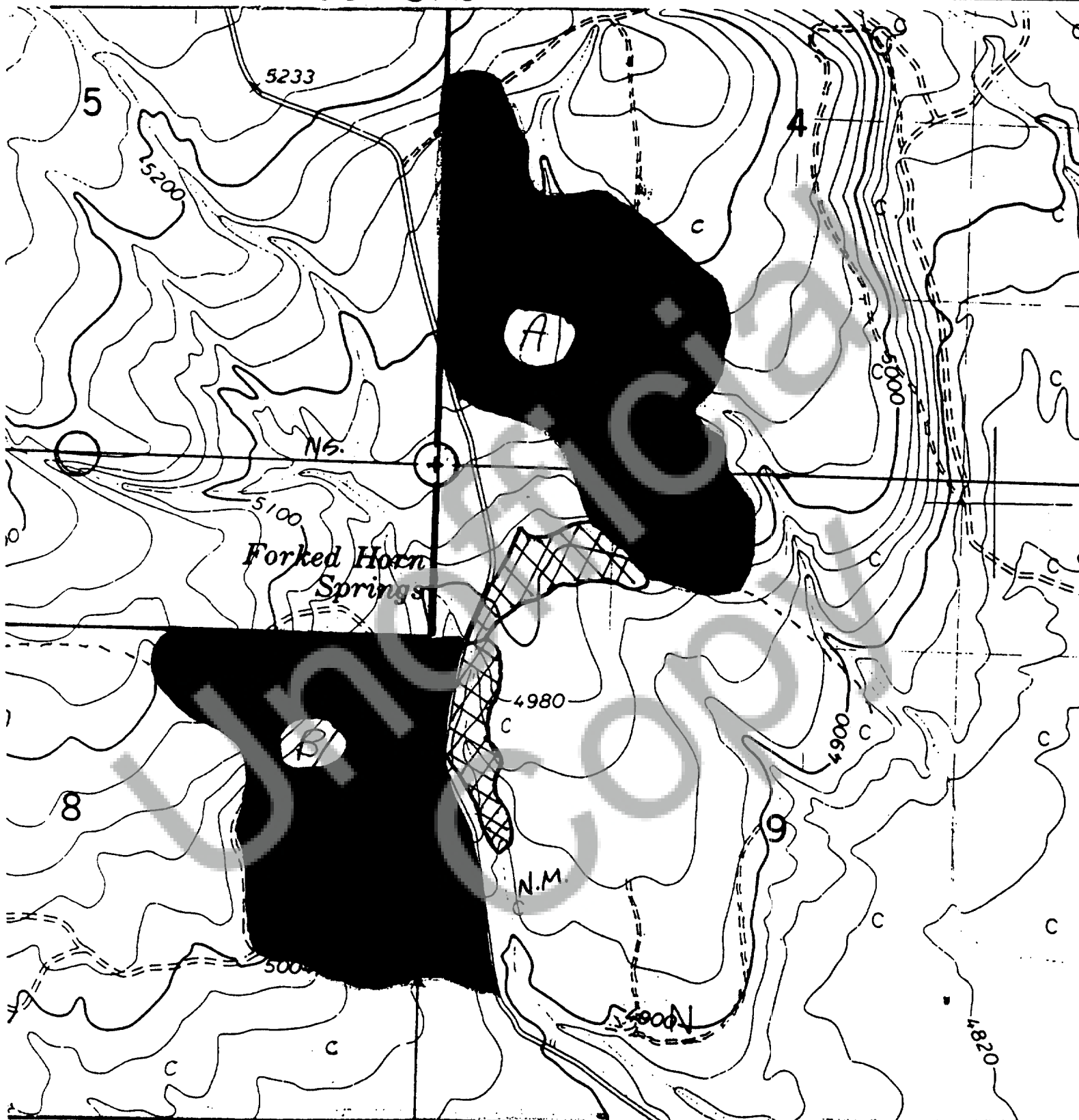
INITIALS

58470  $\frac{4}{89}$   $\frac{28}{7}$



Harvest Plan # 3011  
 Setting No.(s):  
 District North  
 Operator  
 Start Date  
 Completion Date  
 Date Laid Out 10-23-00 Banole

State Notification #  
 Scale: 1" = 1000  
 Total Acres: 217  
 Written Plan Req'd No



UNIT #	ACRES	HARVEST PRESCRIPTION	HARVEST TYPE
A	110	MIN Merch	Clearcut
		Standard All Species	
B	107		Clearcut
F.P.A. REQUIREMENTS			
TWO UP		Covered in W.H.A.	
TWO DOWN		Covered in W.H.A.	
OTHER			

Setting Boundary   
 Reserve Area   
 Significant Wetland S.W.  
 Stream Class F (N) D  
 Stream Size L (M) (S)  
 Resource Site   
 No Harvest Area N.H.  
 Clearcut C.C.

COMMENTS

PLAN  
ACTUAL

# HARVEST MAP

58471  $\begin{matrix} 7 & 8 \\ + & + \\ 18 & 17 \end{matrix}$   $\begin{matrix} + & + \\ 28 & 5 \\ 7 & E \end{matrix}$

↑  
N

Sec.(s) Twp.(s) Rge.(s)

State Notification #  
Scale: 1" = 1000'  
Total Acres: 400  
Written Plan Req'd No

Harvest Plan # 3010 T.S.

Setting No.(s):

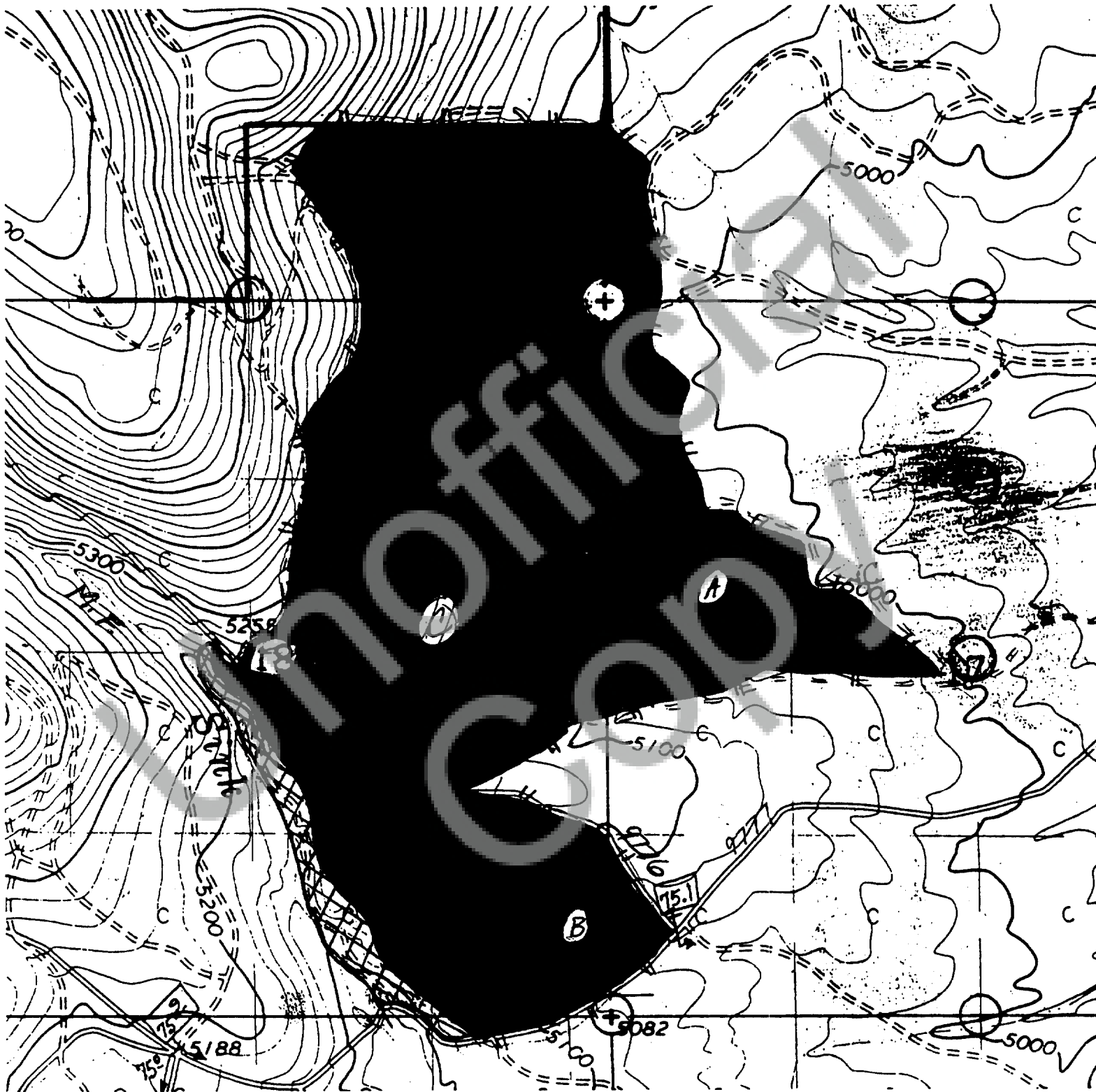
District NORTH

Operator

Start Date

Completion Date

Laid out 10-26-00 BENJIL



UNIT # ACRES		HARVEST PRESCRIPTION	HARVEST TYPE
A	111	Min. Marsh - ALL SPECIES	CLEARCUT
B	29	Min. Marsh - ALL SPECIES	CLEARCUT
C	260	P. PINE - 10" + D.B.H.	PARTIAL CUT
		L.P.D. - 8" + D.B.H.	
		S. PINE - 12" + D.B.H.	
F.P.A. REQUIREMENTS			
TWO UP		IN RESERVE AREA	
TWO DOWN		"	

Setting Boundary

Reserve Area

Significant Wetland S.W.

Stream Class F N D

Stream Size L M S

Resource Site

No Harvest Area N.H.

Clearcut C.C.

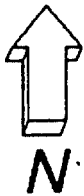
COMMENTS 100' + Flam Sink Creek

PLAN  
ACTUAL

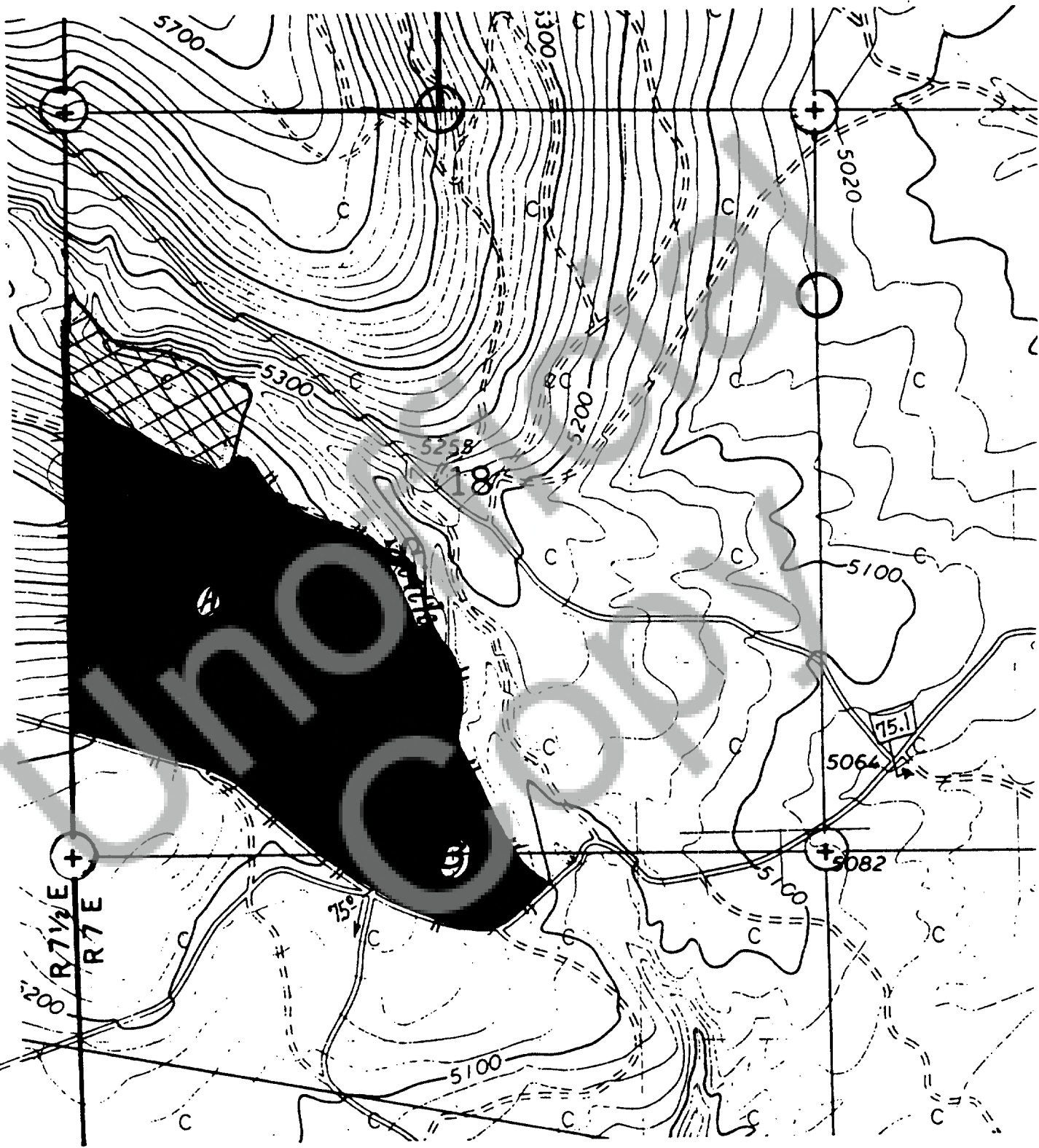
# HARVEST MAP

58472 + + +

Harvest Plan # 3003 T.S.  
Setting No.(s):  
District NORTH  
Operator  
Start Date  
Completion Date  
LAND OUT N. 2-00 L.C.



18, 19 28s 7E  
Sec.(s) Twp.(s) Rge.(s)  
State Notification #  
Scale: 1" = 1000'  
Total Acres: 154  
Written Plan Req'd No  
100' + FROM SINK CREEK



UNIT # ACRES

HARVEST  
PRESCRIPTION

HARVEST  
TYPE

A	109	MIN. MARCH - ALL SPECIES	CLEARCUT
B	45	LPP - 9" + , P. Pine 12" +	PARTIAL CUT
F.P.A. REQUIREMENTS			
TWO UP		IN RESERVE AREA	
TWO DOWN		"	

Setting Boundary

Reserve Area

Significant Wetland


Stream Class

Stream Size

Resource Site

No Harvest Area

Clearcut



S.W.

F N D

L M S



N.H.

C.C.

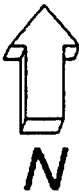
COMMENTS



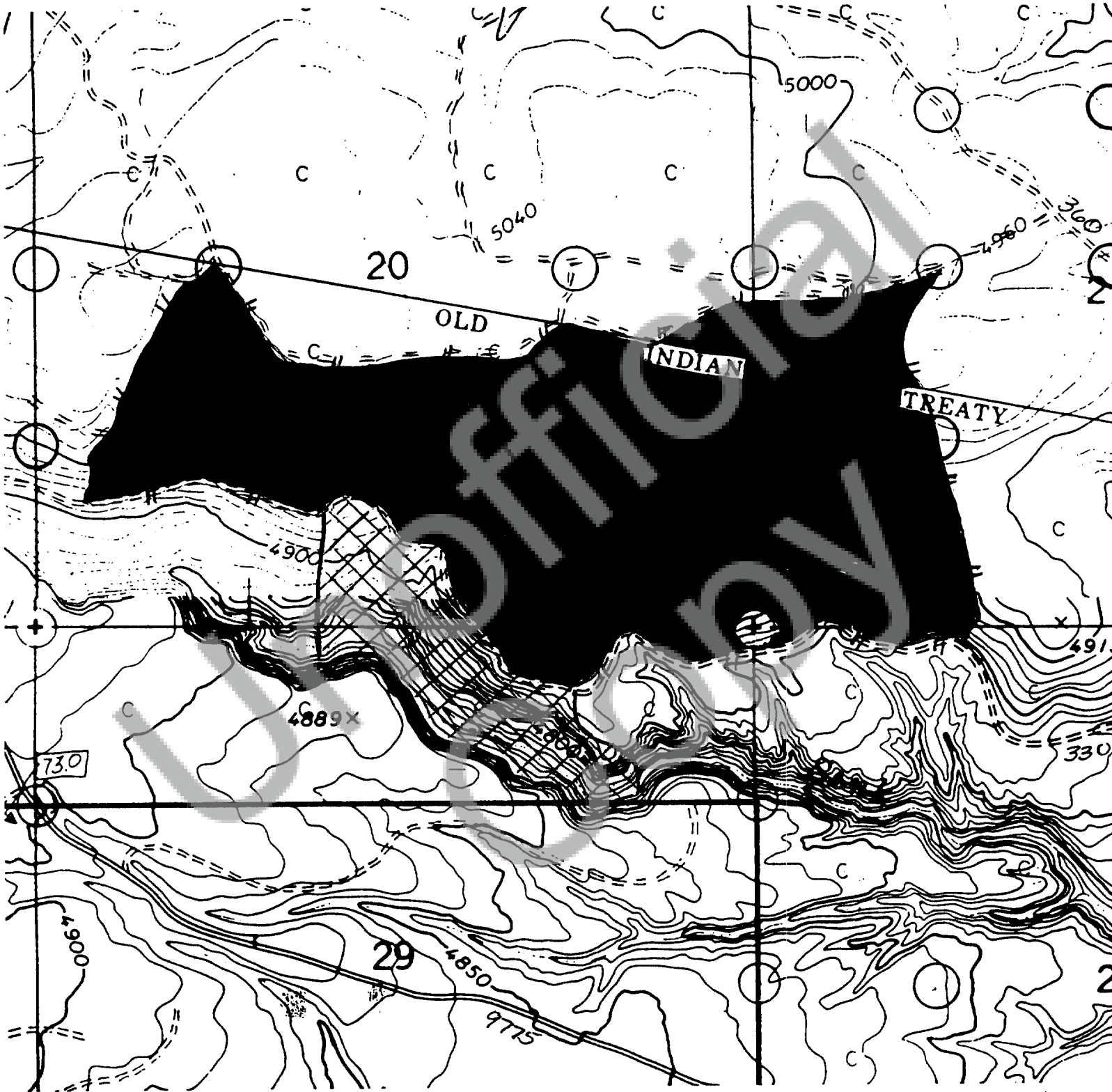
PLAN  
ACTUAL

# HARVEST MAP




58473 <sup>20 21</sup> + + +  
<sub>29 28</sub> 28s 7E  
Sec.(s) Twp.(s) Rge.(s)  
State Notification #  
Scale: 1" = 1000'  
Total Acres: 275  
Written Plan Req'd No



Harvest Plan # 3002 T.S.  
Setting No.(s):  
District NORTH  
Operator  
Start Date  
Completion Date  
LAID OUT 10-26-00 BENVIE



UNIT # ACRES		HARVEST PRESCRIPTION	HARVEST TYPE
	275	LOGSKRUB PINE - 8" +	OVERSTORY Removal
		P. PINE - 10" +	
F.P.A. REQUIREMENTS			
TWO UP		IN RESERVE AREA	
TWO DOWN		"	

Setting Boundary   
Reserve Area   
Significant Wetland S.W.  
Stream Class F N D  
Stream Size L M S  
Resource Site   
No Harvest Area N.H.  
Clearcut C.C.

COMMENTS TYPE II HARVEST



ACTUAL

# HARVEST MAP

Harvest Plan # 3004 T.S.

Setting No.(s):

District NORTH

Operator

Start Date

Completion Date

Laid out 10-19-00 L.C.

58474



N

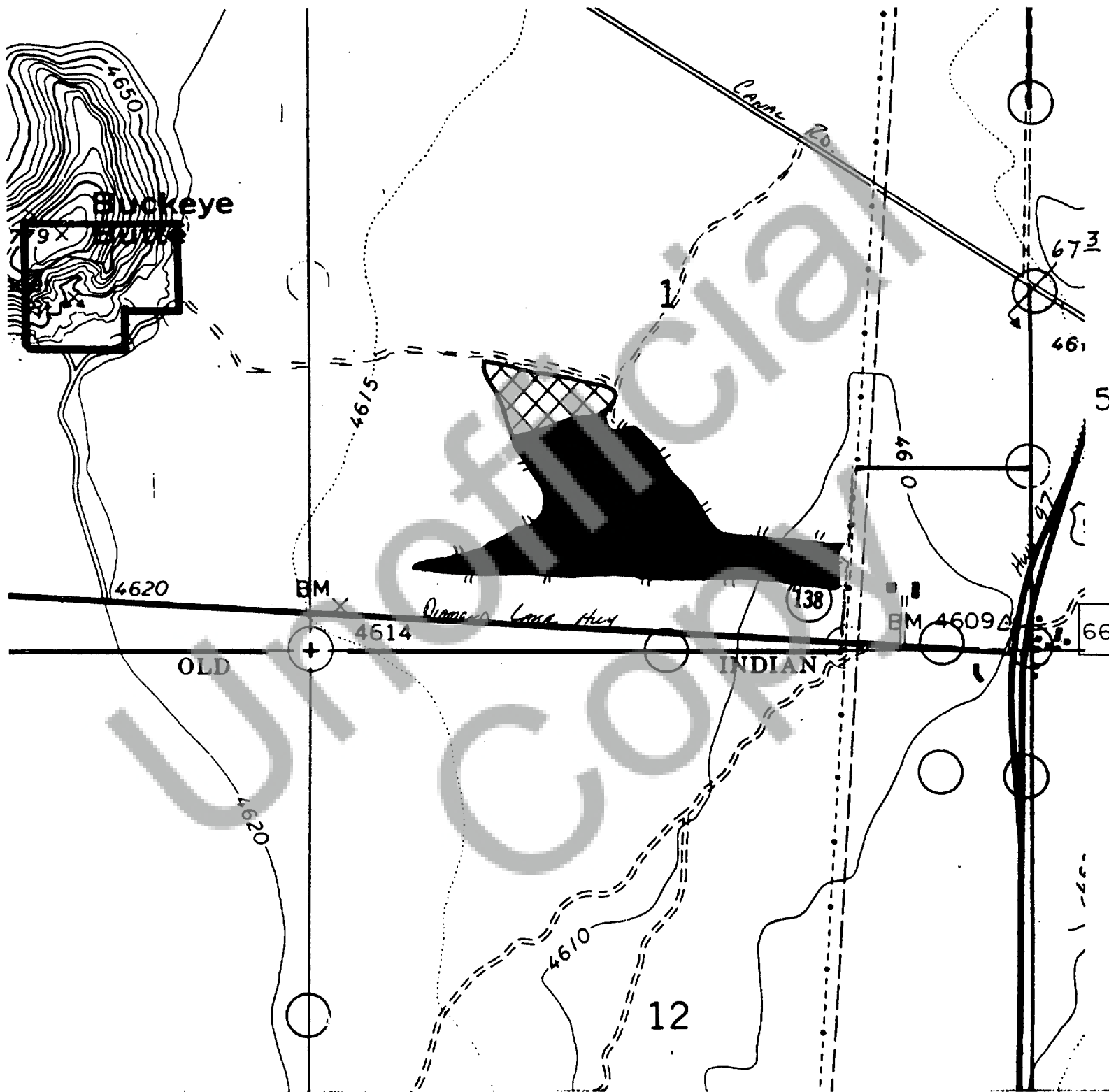
1 29s 7E  
Sec.(s) Twp.(s) Rge.(s)

State Notification #

Scale: 1" = 1000'

Total Acres: 39

Written Plan Req'd No



UNIT # ACRES

HARVEST  
PRESCRIPTION

HARVEST  
TYPE

39	Min. MARCH. - ALL SPECIES	Clearcut
F.P.A. REQUIREMENTS		
TWO UP	IN Reserve Area	
TWO DOWN		
OTHER		

Setting Boundary  
Reserve Area

Significant Wetland

Stream Class

Stream Size

Resource Site

No Harvest Area

Clearcut

S.W.  
F N D  
L M S  
N.H.  
C.C.

COMMENTS 300' Buffer from  
Scenic Highway

PLAN  
ACTUAL

# HARVEST MAP

Harvest Plan # 3009 T.S  
Setting No.(s): \_\_\_\_\_  
District NORTH  
Operator \_\_\_\_\_  
Start Date \_\_\_\_\_  
Completion Date \_\_\_\_\_

Laid out - 10-26-00 Benue

58475 + + +



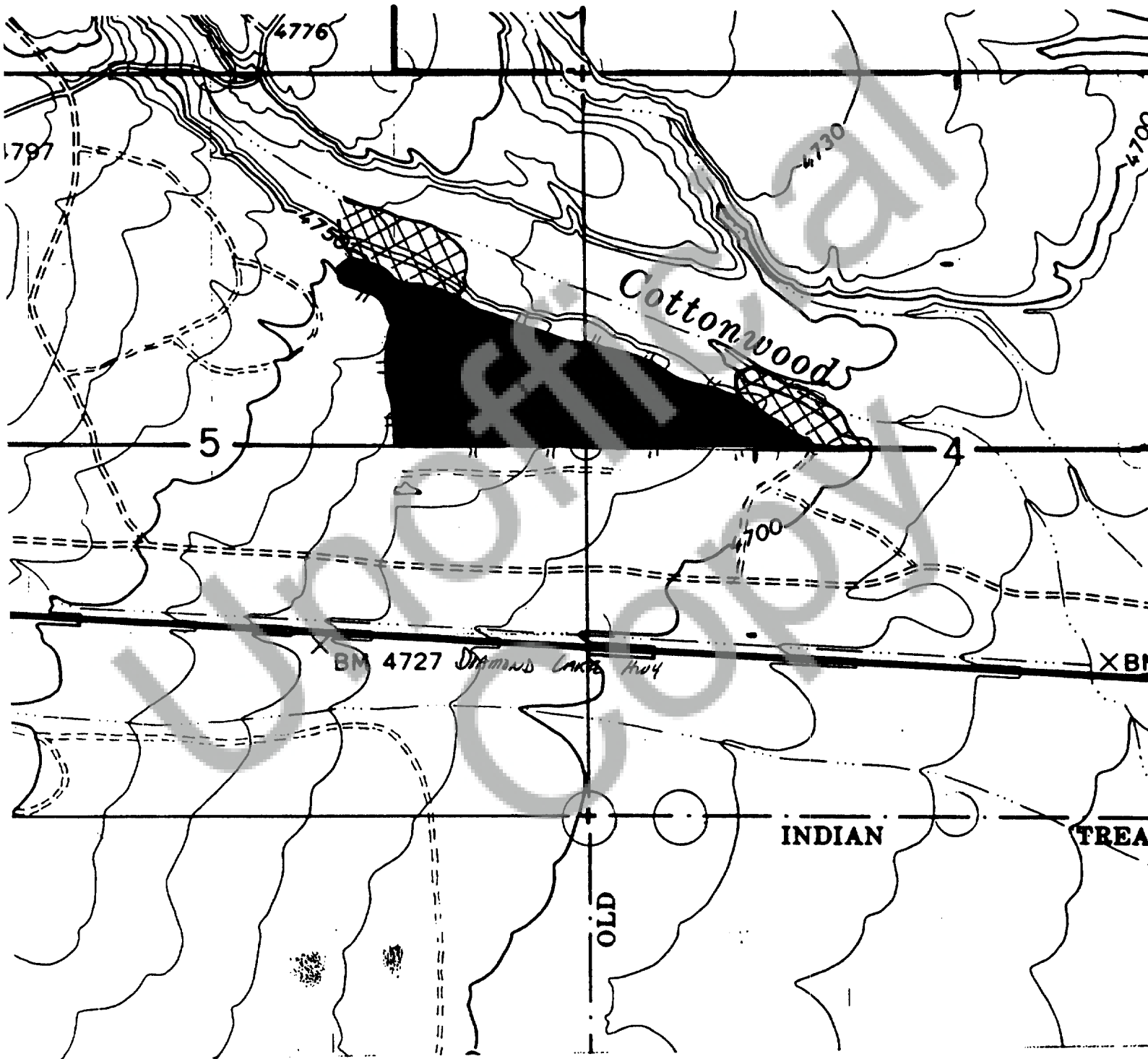
4,5 29S 7E  
Sec.(s) Twp.(s) Rge.(s)

State Notification # \_\_\_\_\_

Scale: 1" = 1000'

Total Acres: 47

Written Plan Req'd No



UNIT # ACRES

HARVEST  
PRESCRIPTION

HARVEST  
TYPE

	47	Min. Mgmt - All Species	Clearcut
F.P.A. REQUIREMENTS			
TWO UP		IN Reserve Area	
TWO DOWN		"	

Setting Boundary

Reserve Area

Significant Wetland

Stream Class

Stream Size

Resource Site

No Harvest Area

Clearcut

Setting Boundary

Reserve Area

Significant Wetland

Stream Class

Stream Size

Resource Site

No Harvest Area

Clearcut

COMMENTS

County : Klamath  
Tract : West District  
Operator: \_\_\_\_\_  
Start Date: \_\_\_\_\_  
Written Plan Req'd: NO

Plan 01007

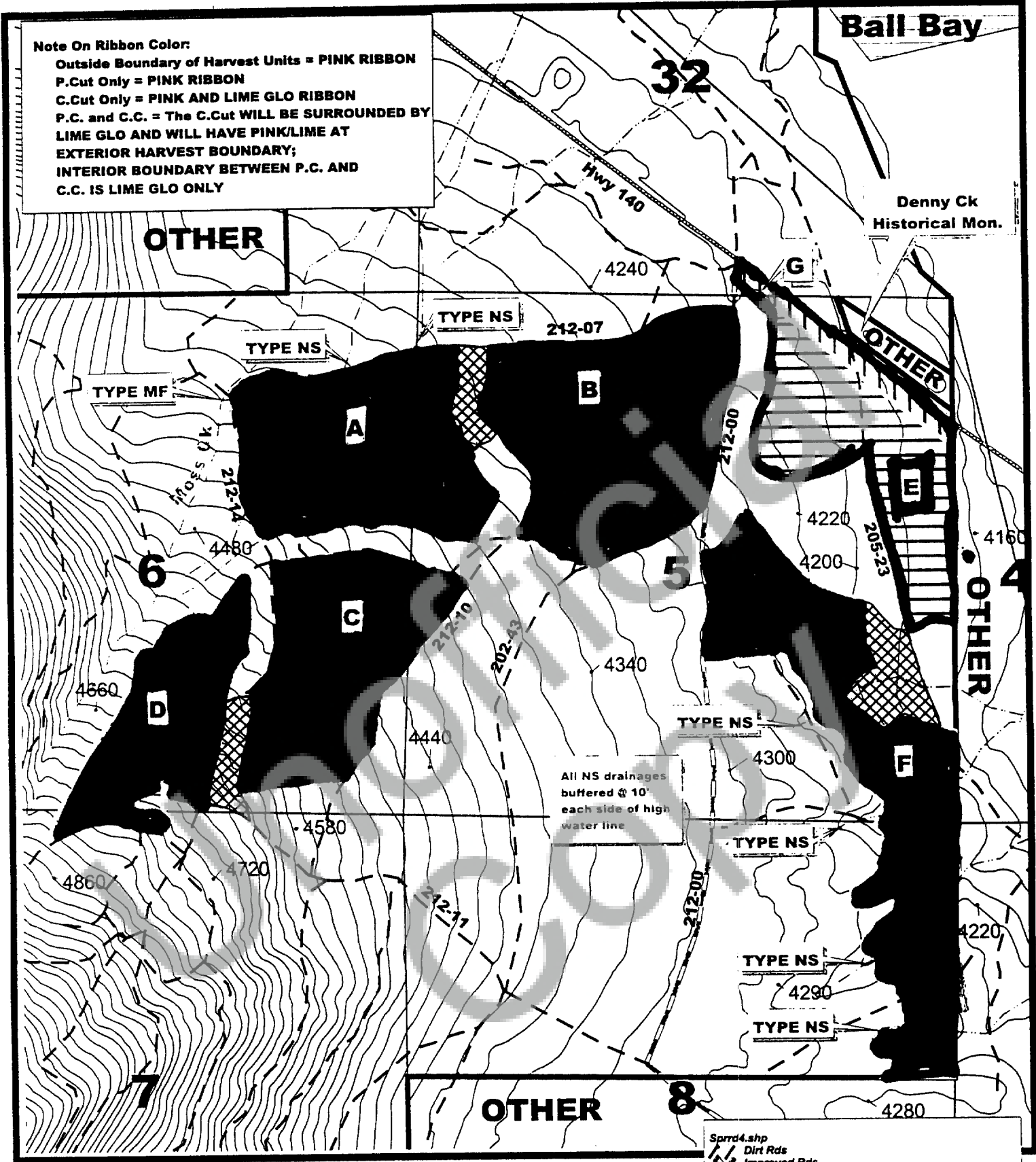
Project : 2001 Harvest Units  
Setting Number: \_\_\_\_\_



Township : 36S; 37S  
Range : 7E  
Section : 32; 5,6,7,8  
Map Scale 1:16000  
Date : 2/26/2001 Kelly C.

1000 0 1000 Feet

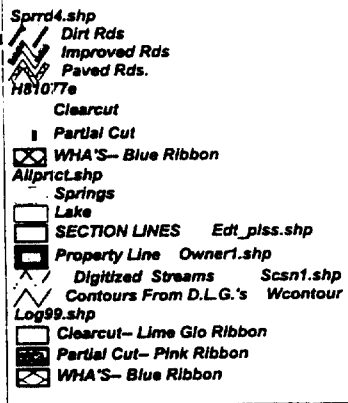
58476



Imagery Information : 1997 IRS; Photo 99-29-33; 99-30-34,35

Unit # Acres Harvest Prescription

"A"	90 ac.	C.Cut-- Cut all species to minimum merch specs.; PROTECT all sub-Rx trees
"B"	106 ac.	C.Cut -- Same Rx as "A"
"C"	77 ac.	C.Cut -- Same Rx as "A"
"D"	56 ac.	C.Cut -- Same Rx as "A"
"E"	69 ac.	C.Cut -- Same Rx as "A"
"F"	113 ac.	C.Cut -- Same Rx as "A"
"G"	11 ac.	P.Cut-- Marked cut: Cut trees marked with a blue slash on 2 sides



Significant Wetland	S.W.
Stream Class	F N D
Stream Size	L M S
Resource Site	
No Harvest Area	N.H.
Prescription Change	
Clearcut	C.C.

Total Ac: 522 ac.

FPA Requirements: Two Up: Within WHA for units "A,B,C,D,E,F"  
Two Down: Two per acre req'd for units "A,B,C,D,E,F"  
Other: All NS drainages buffered 10' each side of high water line.

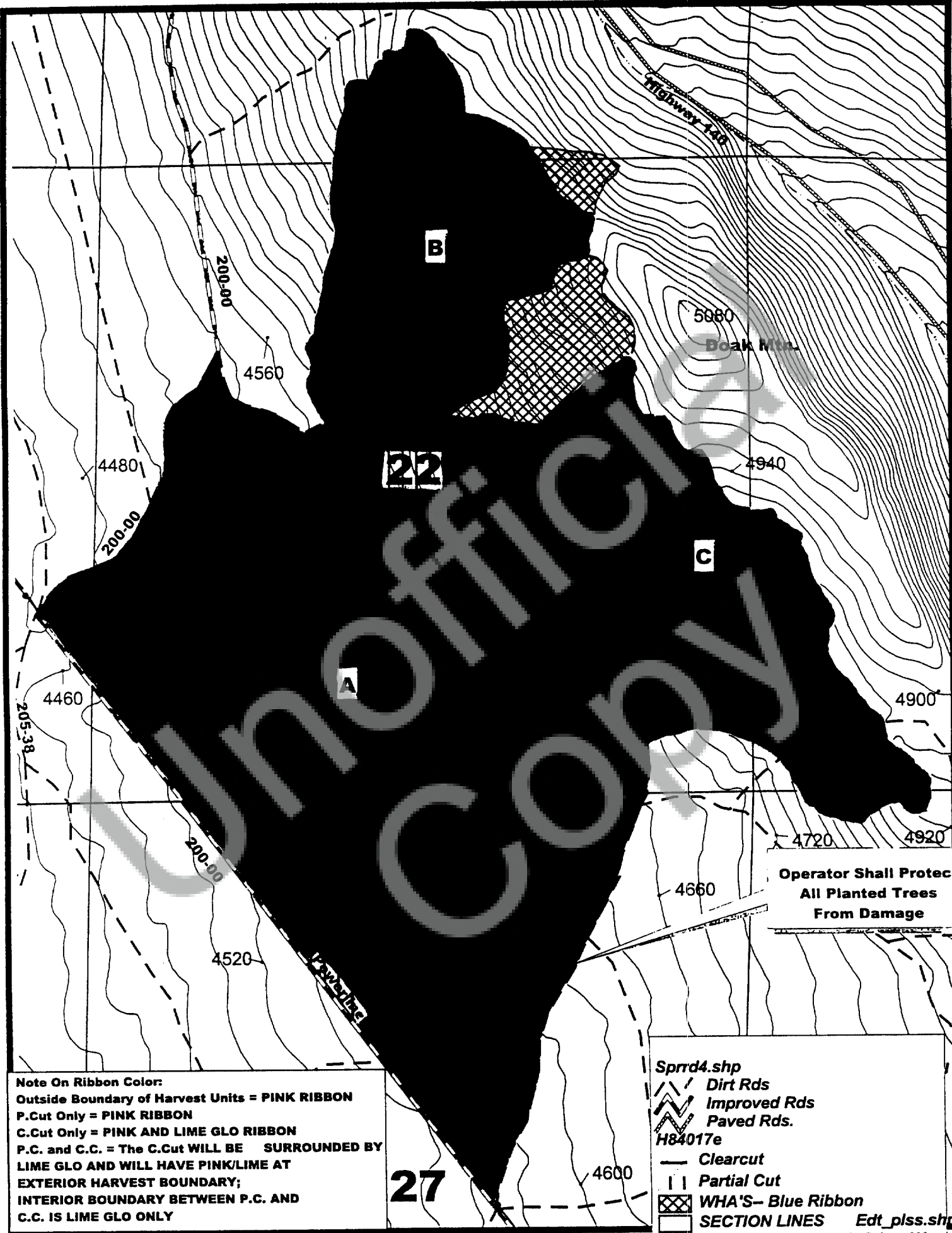


State : Oregon  
County : Klamath  
Tract : West District  
Operator: \_\_\_\_\_  
Start Date: \_\_\_\_\_  
Written Plan Req'd: NO

Plan 84017  
Project : 2001 Harvest Units  
Setting Number: \_\_\_\_\_



Owner : U.S.Timberlands  
Township : 37S  
Range : 7E  
Section : 15,21,22,23,26,27  
Map Scale 1:12000  
Date : 2/6/2001 Kelly C.



Note On Ribbon Color:  
Outside Boundary of Harvest Units = PINK RIBBON  
P.Cut Only = PINK RIBBON  
C.Cut Only = PINK AND LIME GLO RIBBON  
P.C. and C.C. = The C.Cut WILL BE SURROUNDED BY LIME GLO AND WILL HAVE PINK/LIME AT EXTERIOR HARVEST BOUNDARY; INTERIOR BOUNDARY BETWEEN P.C. AND C.C. IS LIME GLO ONLY

- Sprrd4.shp  
Dirt Rds  
Improved Rds  
Paved Rds.  
H84017e  
Clearcut  
Partial Cut  
WHA'S- Blue Ribbon  
SECTION LINES Edt\_plss.shp  
Contours From D.L.G.'s Wcontour  
USGS Streams Wstream1  
PPL Transmission Line Trans1.s

Imagery Information : 1997 IRS; Photo 99-32-37,38

Unit # Acres Harvest Prescription

"A"	439 ac.	P.Cut- 10" + DBH D.Fir, W.Fir; 14" + DBH Other
"B"	106 ac.	C.Cut- Cut all species to minimum merch specs.; PROTECT all sub-Rx trees
"C"	109 ac.	C.Cut - Same Rx as "B"

Total Ac: 654 ac.

FPA Requirements: Two Up: Within WHA for units "B,C"  
Two Down: Two per acre req'd for units "B,C"

Significant Wetland	S.W.
Stream Class	F N D
Stream Size	L M S
Resource Site	
No Harvest Area	N.H.
Prescription Change	
Clearcut	C.C.

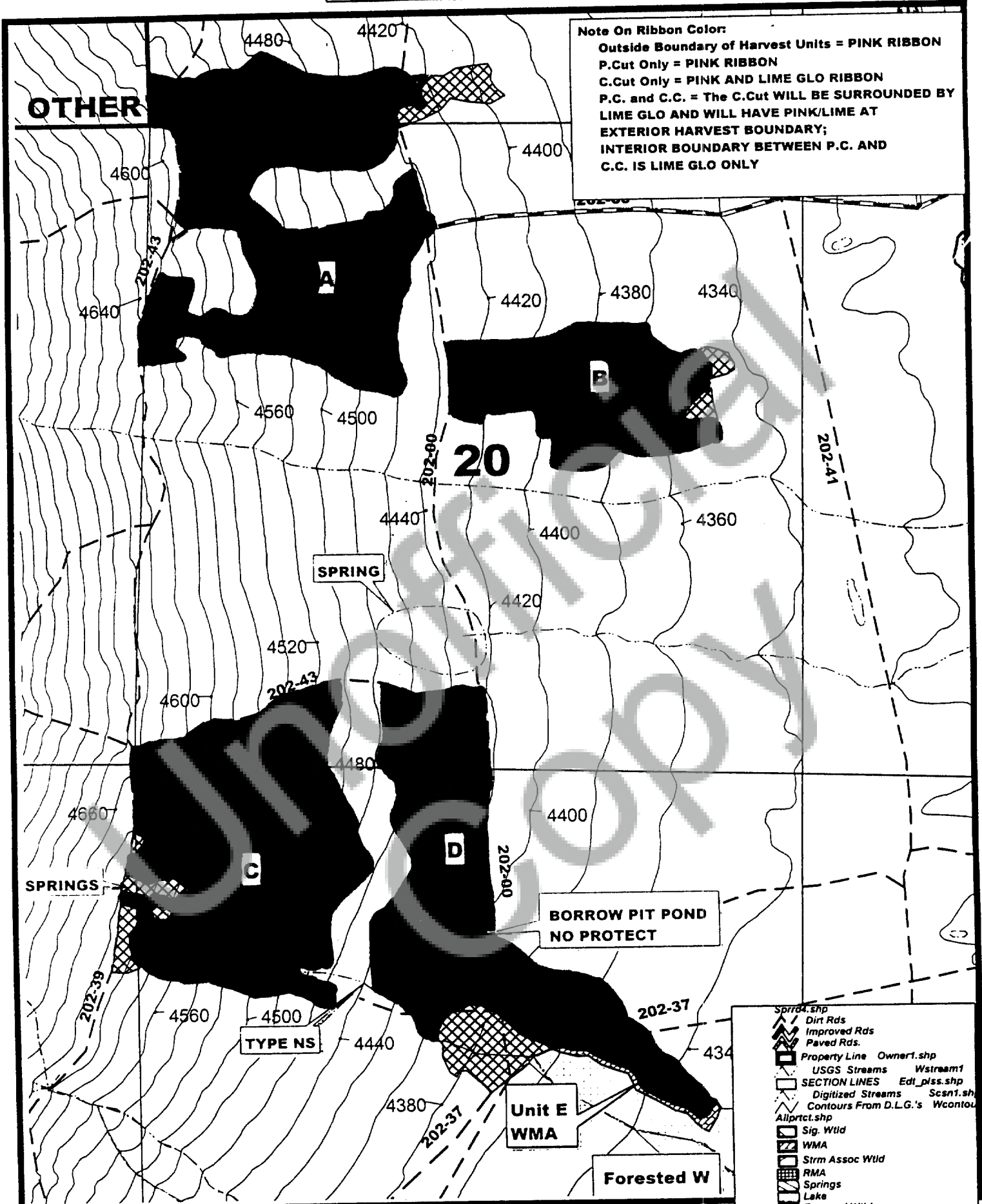
State : Oregon  
County : Klamath  
Tract : West District  
Operator: \_\_\_\_\_  
Start Date: \_\_\_\_\_  
Written Plan Req'd: Yes

# Plan 83011

Project : 2001 Harvest Units  
Setting Number: \_\_\_\_\_



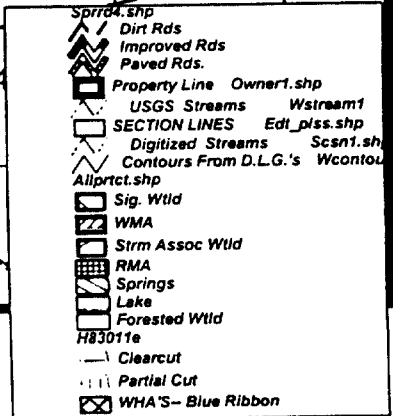
Owner : U.S.Timberlands  
Township : 37S  
Range : 7E  
Section : 17,19,20,29,30  
Map Scale 1:12000  
Date : 6/1/2001 Dallas S  
REVISED.



Imagery Information : 1997 IRS; Photo 99-30-31,33

## Unit # Acres Harvest Prescription

"A"	89 ac.	C.Cut- Cut all species to minimum merch specs.; PROTECT all sub-Rx trees
"B"	41 ac.	C.Cut -- Same Rx as "A"
"C"	83 ac.	C.Cut -- Same Rx as "A"
"D"	69 ac.	C.Cut -- Same Rx as "A"
"E"	2 ac.	P.Cut / Marked Cut-WMA-Cut only trees marked with a blue band or slash on 3 sides.
Total Ac: 284 ac.		
FPA Requirements: Two Up: Within WHA for units "A,B,C,D"		
Two Down: Two per acre req'd for units "A,B,C,D"		
Other		



Setting Boundary	
Reserve Area	
Significant Wetland	S.W.
Stream Class	F N D
Stream Size	L M S
Resource Site	
No Harvest Area	N.H.
Prescription Change	C.C.
Clearcut	

County : Klamath  
Tract : West District  
Operator: \_\_\_\_\_  
Start Date: \_\_\_\_\_  
Written Plan Req'd: NO

Plan 83010 58479

Project : 2001 Harvest Units  
Setting Number: \_\_\_\_\_

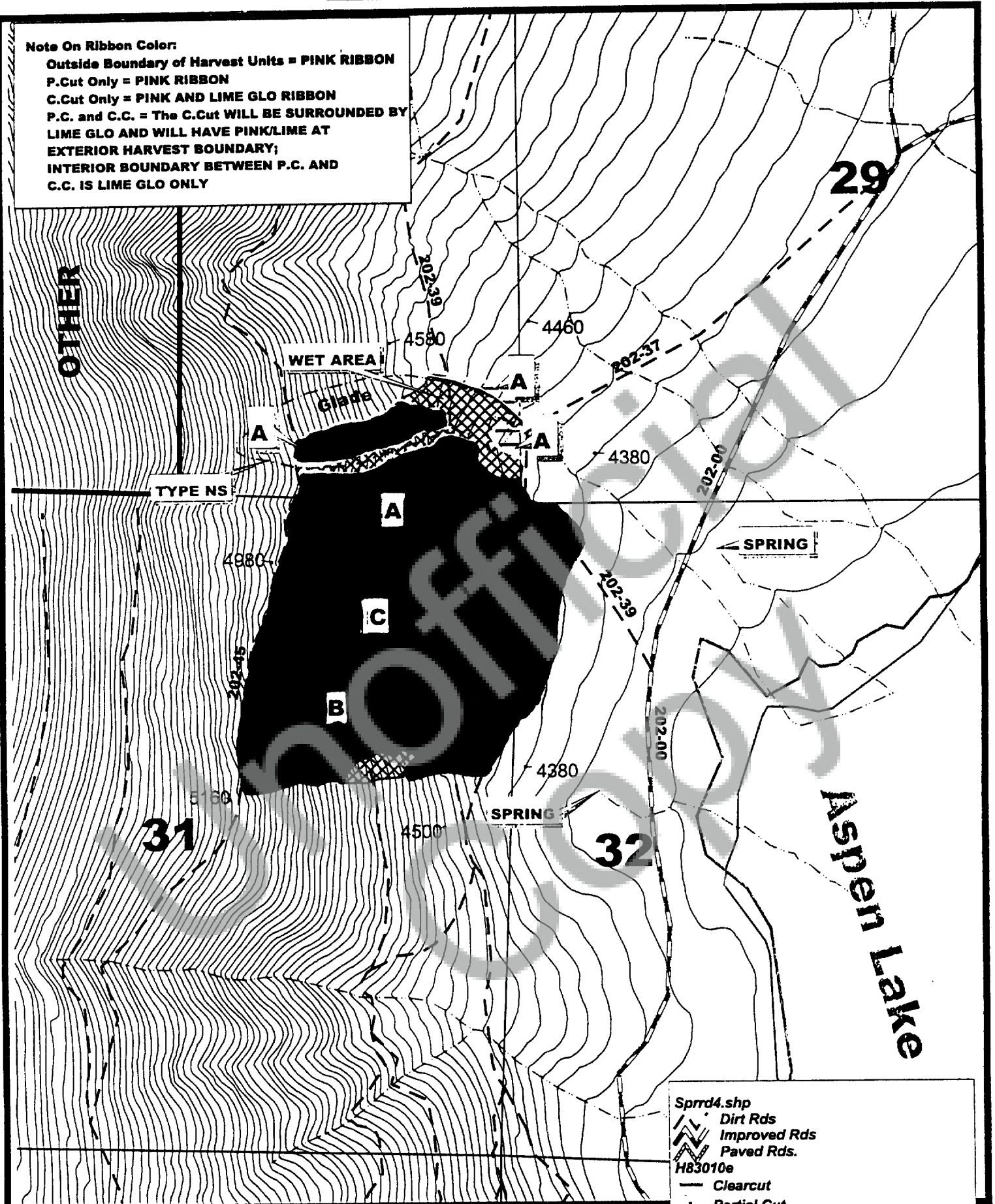


Owner : U.S. Timberlands  
Township : 37S  
Range : 7E  
Section : 29,30,31,32  
Map Scale 1:12000  
Date : 2/2/2001 Kelly C.

1000 0 1000 Feet

**Note On Ribbon Color:**

Outside Boundary of Harvest Units = PINK RIBBON  
P.Cut Only = PINK RIBBON  
C.Cut Only = PINK AND LIME GLO RIBBON  
P.C. and C.C. = The C.Cut WILL BE SURROUNDED BY  
LIME GLO AND WILL HAVE PINK/LIME AT  
EXTERIOR HARVEST BOUNDARY;  
INTERIOR BOUNDARY BETWEEN P.C. AND  
C.C. IS LIME GLO ONLY



Imagery Information : 1997 IRS; Photo 99-29-26

**Unit # Acres Harvest Prescription**

"A"	62 ac.	C.Cut- Cut all species to minimum merch specs.; PROTECT all sub-Rx trees
"B"	51 ac.	C.Cut -- Same Rx as "A"
"C"	20 ac.	P.Cut- Marked cut: Cut trees marked with a blue slash on 2 sides

Total Ac: 133 ac.

FPA Requirements: Two Up: Within WHA for units "A,B"  
Two Down: Two per acre req'd for units "A,B"  
Other

Sprrd4.shp	Dirt Rds
H83010e	Improved Rds
Allprct.shp	Paved Rds.
Clearcut	Partial Cut
WHA'S- Blue Ribbon	Sig. Wtd
SECTION LINES	Property Line
Edt_plss.shp	Owner1.shp
Contours From D.L.G.'s	Wcontour
Digitized Streams	Scsn1.shp

Significant Wetland	S.W.
Stream Class	F N D
Stream Size	L M S
Resource Site	
No Harvest Area	N.H.
Prescription Change	
Clearcut	C.C.




State : Oregon  
County : Klamath  
Tract : West District  
Operator: \_\_\_\_\_  
Start Date: \_\_\_\_\_  
Written Plan Req'd: NO

Plan 84020 58480  
Project : 2001 Harvest Units  
Setting Number: \_\_\_\_\_

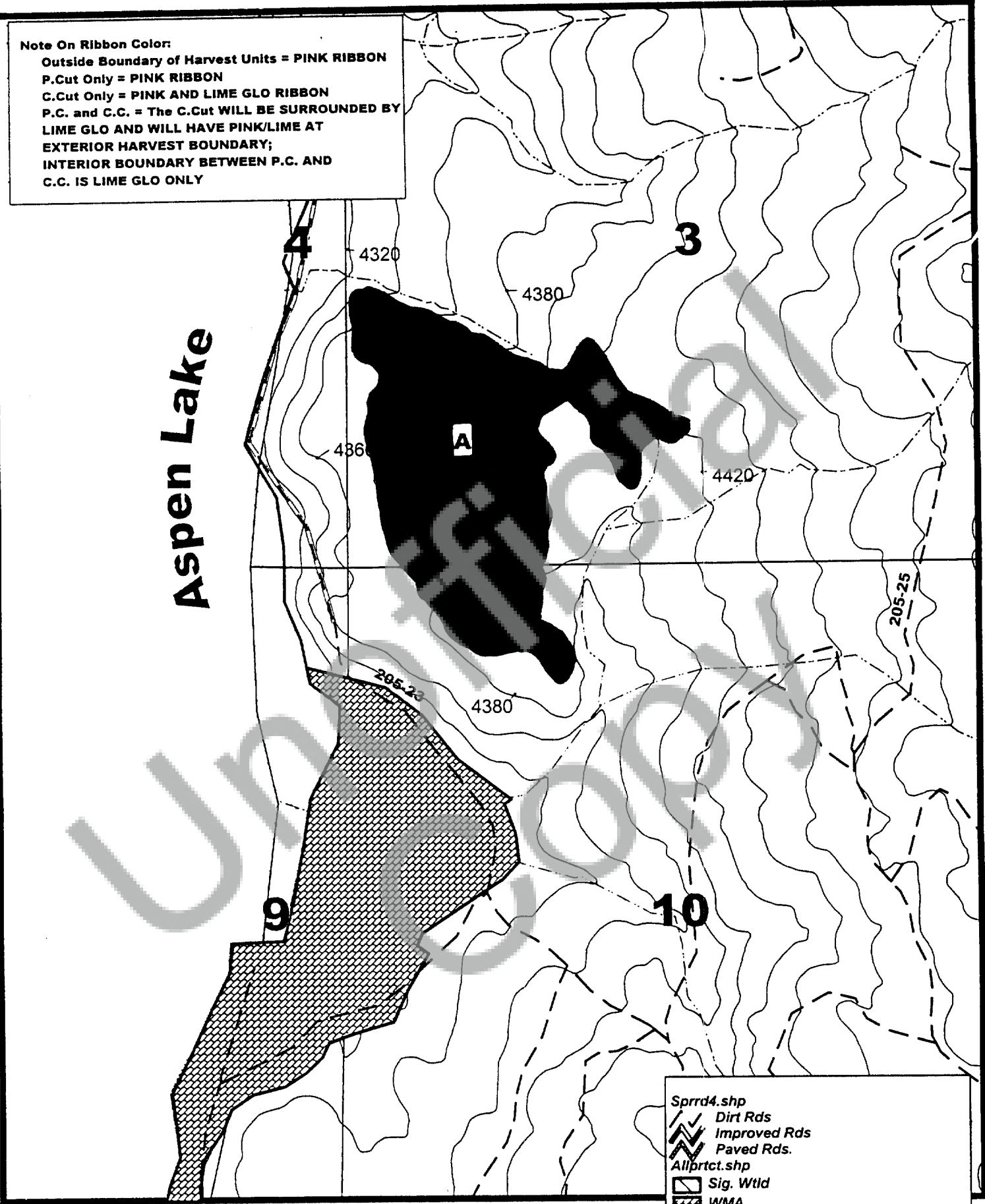


Owner : U.S.Timberlands  
Township : 38S  
Range : 7E  
Section : 3,10  
Map Scale 1:12000  
Date : 1/19/2001 Kelly C.



Note On Ribbon Color:  
Outside Boundary of Harvest Units = PINK RIBBON  
P.Cut Only = PINK RIBBON  
C.Cut Only = PINK AND LIME GLO RIBBON  
P.C. and C.C. = The C.Cut WILL BE SURROUNDED BY  
LIME GLO AND WILL HAVE PINK/LIME AT  
EXTERIOR HARVEST BOUNDARY;  
INTERIOR BOUNDARY BETWEEN P.C. AND  
C.C. IS LIME GLO ONLY

Aspen Lake



Imagery Information : 1997 IRS; Photo 99-32-32

Unit #	Acres	Harvest Prescription
"A"	88 ac.	P.Cut- All Species- 27 ft.x 6 in. top

Sprrd4.shp  
 Dirt Rds  
 Improved Rds  
 Paved Rds.  
 Allprct.shp  
 Sig. Wtld  
 WMA  
 Strm Assoc Wtld  
 RMA  
 SECTION LINES  
 Digitized Streams  
 Contours From D.L.G.'s  
 H84020e  
 Partial Cut

Edt\_plss.shp

Scsn1.shp

Wcontour

Total Ac: 88 ac.  
FPA Requirements: Two Up: N/A  
Two Down: N/A  
Other

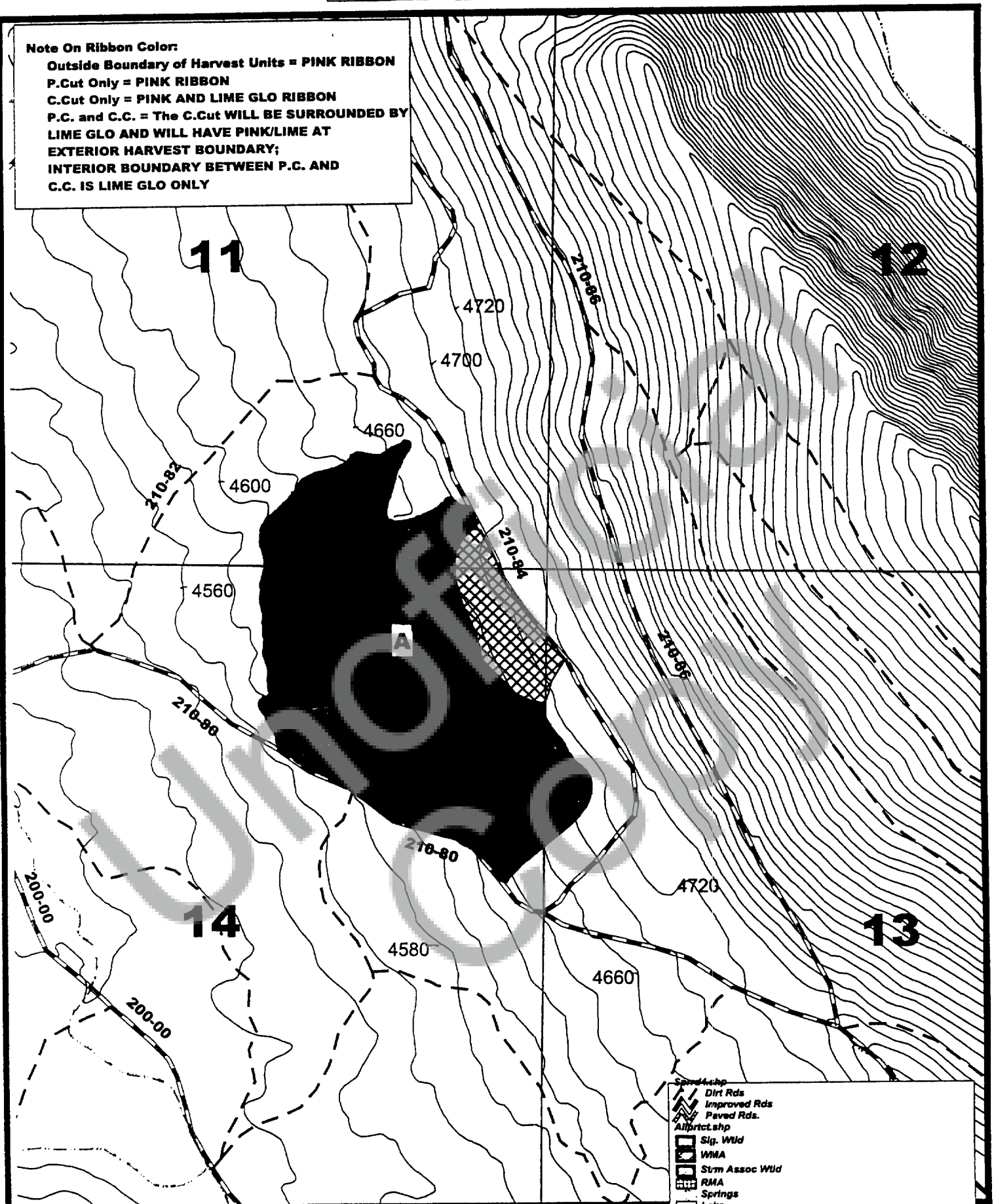
Significant Wetland	S.W.
Stream Class	F N D
Steam Size	L M S
Resource Site	
No Harvest Area	N.H.
Prescription Change	
Clearcut	C.C.



**Owner :** U.S.Timberlands  
**Township :** 38S  
**Range :** 7E  
**Section :** 11, 13,14  
**Map Scale** 1:12000  
**Date :** 1/16/2001 Kelly C.




**Outside Boundary of Harvest Units = PINK RIBBON  
P.Cut Only = PINK RIBBON  
C.Cut Only = PINK AND LIME GLO RIBBON  
P.C. and C.C. = The C.Cut WILL BE SURROUNDED BY  
LIME GLO AND WILL HAVE PINK/LIME AT  
EXTERIOR HARVEST BOUNDARY;  
INTERIOR BOUNDARY BETWEEN P.C. AND  
C.C. IS LIME GLO ONLY**



**Symbol Legend**

**Symbol**      **Description**

Dirt Rds  
 Improved Rds  
 Paved Rds.  
 Allprct.shp  
 Sig. Wld  
 WMA  
 Sum Assoc Wld  
 RMA  
 Springs  
 Lake  
 Forested Wld  
 SECTION LINES      Edit\_plss.shp  
 Property Line      Owner1.shp  
 Enests  
 H84027e  
 Clearcut  
 WHA'S - Blue Ribbon  
 Contours From D.L.G.'s      Wcountour  
 USGS Streams      Wstream1

Significant Wetland	S.W.
Stream Class	F N D
Stream Size	L M S
Resource Site	
No Harvest Area	N.H.
Prescription Change	
Clearcut	C.C.

Total Ac: 114 ac.  
FPA Requirements: Two Up: Within WHA for unit "A"  
Two Down: Two per acre req'd for unit "A"  
Other

State : Oregon  
County : Klamath  
Tract : West District  
Operator: \_\_\_\_\_  
Start Date: \_\_\_\_\_  
Written Plan Req'd: YES

Plan 89011 58482

Project : 2001 Harvest Units

Setting Number: \_\_\_\_\_

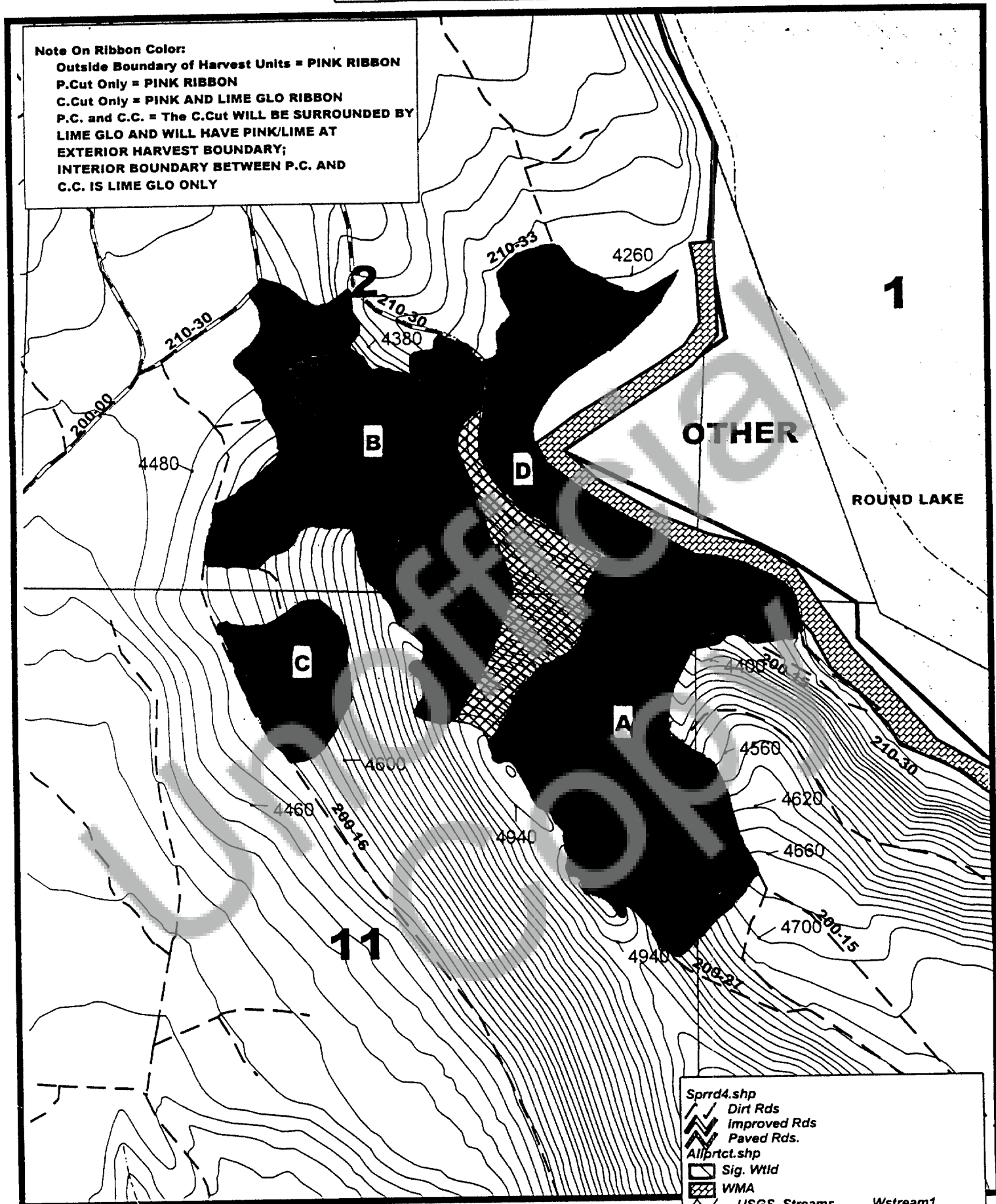


Owner : U.S. Timberlands  
Township : 39S  
Range : 7E  
Section : 1,2,11,12  
Map Scale 1:12000  
Date : 3/29/2001 Dallas S

1000 0 1000 Feet

**Note On Ribbon Color:**

Outside Boundary of Harvest Units = PINK RIBBON  
P.Cut Only = PINK RIBBON  
C.Cut Only = PINK AND LIME GLO RIBBON  
P.C. and C.C. = The C.Cut WILL BE SURROUNDED BY  
LIME GLO AND WILL HAVE PINK/LIME AT  
EXTERIOR HARVEST BOUNDARY;  
INTERIOR BOUNDARY BETWEEN P.C. AND  
C.C. IS LIME GLO ONLY



Imagery Information : 1997 IRS; Photo 00-33B-1

**Unit # Acres Harvest Prescription**

"A"	77 ac.	C.Cut-- Cut all species to minimum merch specs.; PROTECT all sub-Rx trees
"B"	95 ac.	C.Cut -- Same Rx as "A"
"C"	20 ac.	C.Cut -- Same Rx as "A"
"D"	56 ac.	P.Cut-- Marked cut: Cut trees marked with a blue slash on 2 sides

Total Ac: 248 ac.

FPA Requirements: Two Up: Within WHA for unit "A,B" N/A for "C"  
Two Down: Two per acre req'd for unit "A,B"  
N/A for "C"  
Other

Sprrd4.shp  
Dirt Rds  
Improved Rds  
Paved Rds.  
Allprct.shp  
Sig. Wild  
WMA  
USGS Streams Wstream1  
SECTION LINES Edt\_plss.shp  
Property Line Owner1.shp  
Contours From D.L.G.'s Wcontour  
H89011e  
Clearcut  
Partial Cut  
WHA'S-- Blue Ribbon

Significant Wetland	S.W.
Stream Class	F N D
Stream Size	L M S
Resource Site	
No Harvest Area	N.H.
Prescription Change	
Clearcut	C.C.

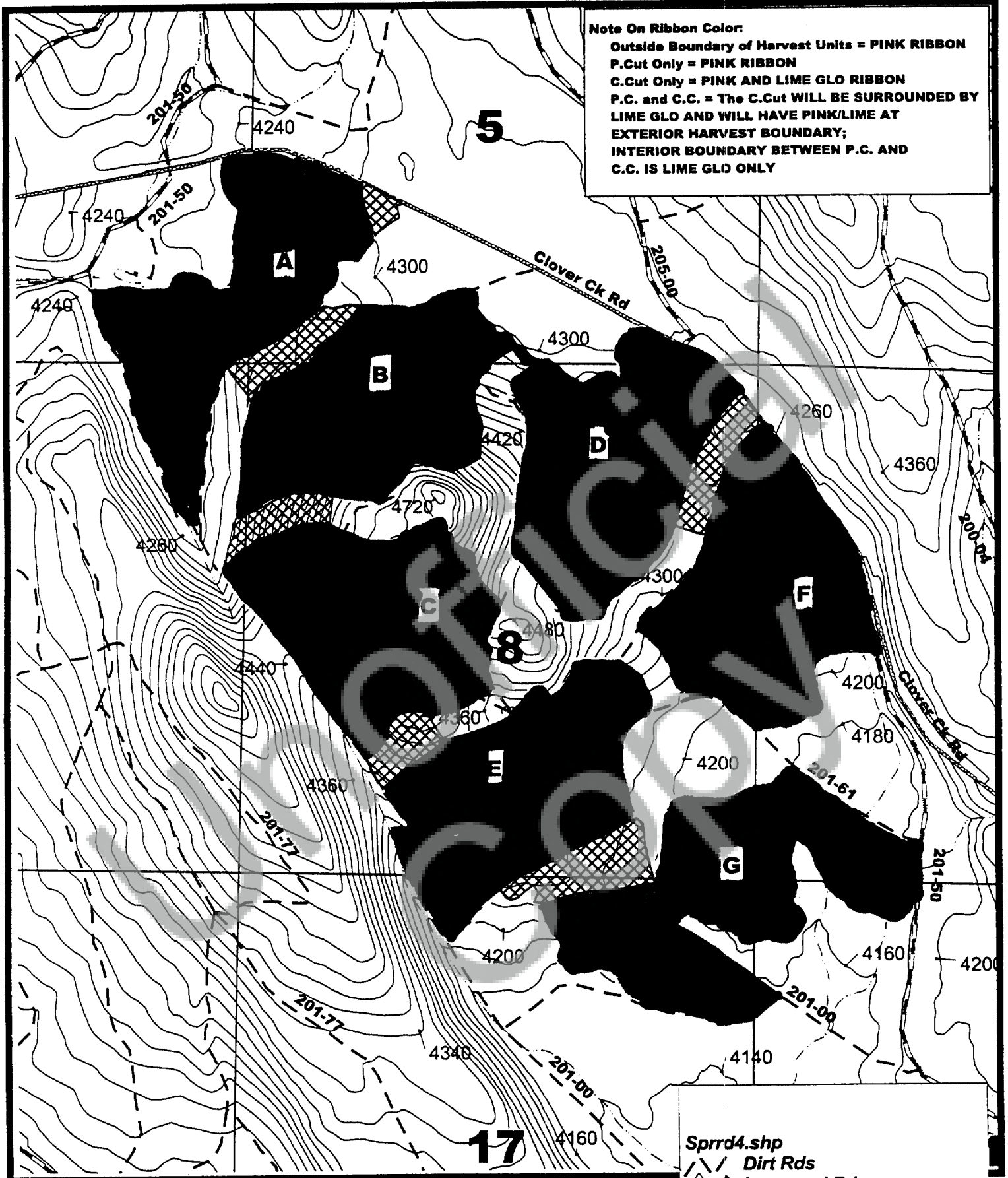
County : Klamath  
Tract : West District  
Operator: \_\_\_\_\_  
Start Date: \_\_\_\_\_  
Written Plan Req'd: NO

Plan 85007 58483  
Project : 2001 Harvest Units  
Setting Number: \_\_\_\_\_



Owner : U.S. Timberlands  
Township : 39S  
Range : 7E  
Section : 5,6,7,8,9,16,17  
Map Scale 1:16000  
Date : 2/5/2001 Kelly C.

1000 0 1000 Feet



**Note On Ribbon Color:**

Outside Boundary of Harvest Units = PINK RIBBON  
P.Cut Only = PINK RIBBON  
C.Cut Only = PINK AND LIME GLO RIBBON  
P.C. and C.C. = The C.Cut WILL BE SURROUNDED BY  
LIME GLO AND WILL HAVE PINK/LIME AT  
EXTERIOR HARVEST BOUNDARY;  
INTERIOR BOUNDARY BETWEEN P.C. AND  
C.C. IS LIME GLO ONLY

Imagery Information : 1997 IRS; Photo 99-31-15;30-16,17

**Unit # Acres Harvest Prescription**

"A"	105 ac.	C.Cut-- Cut all species to minimum merch specs.; PROTECT all sub-Rx trees
"B"	96 ac.	C.Cut -- Same Rx as "A"
"C"	97 ac.	C.Cut -- Same Rx as "A"
"D"	104 ac.	C.Cut -- Same Rx as "A"
"E"	100 ac.	C.Cut -- Same Rx as "A"
"F"	100 ac.	C.Cut -- Same Rx as "A"
"G"	113 ac.	C.Cut -- Same Rx as "A"

Total Ac: 715 ac.

FPA Requirements: Two Up: Within WHA for units "A,B,C,D,E,F,G"  
Two Down: Two per acre req'd for units "A,B,C,D,E,F,G"  
Other

**Sprrd4.shp**

Dirt Rds  
Improved Rds  
Paved Rds.

**H85007e**

Clearcut

WHA'S-- Blue Ribbon

Contours From D.L.G.'s Wcont

USGS Streams Wstream1

SECTION LINES Edt\_plss.shp

Significant Wetland

Stream Class

Stream Size

Resource Site

No Harvest Area

Prescription Change

Clearcut

S.W.

F N D

L M S

N.H.

C.C.



State : Oregon  
County : Klamath  
Tract : West District  
Operator: \_\_\_\_\_  
Start Date: \_\_\_\_\_  
Written Plan Req'd: NO

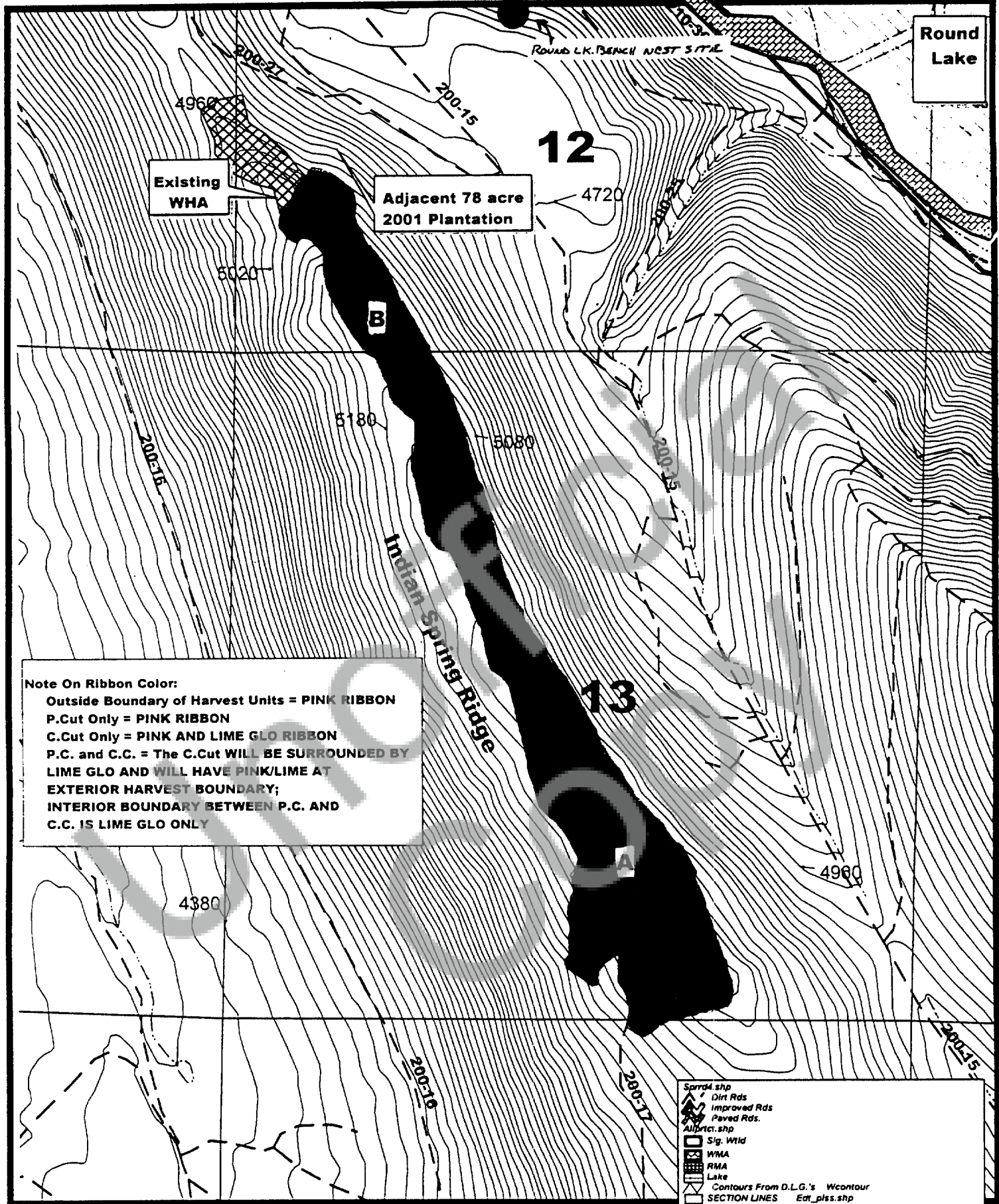
Plan 89012 58484

Project : 2001 Harvest Units  
Setting Number: \_\_\_\_\_



Owner : U.S. Timberlands  
Township : 39S  
Range : 7E  
Section : 12,13,24  
Map Scale 1:12000  
Date : 7/20/2001 Dallas S

1000 0 1000 Feet



Note On Ribbon Color:  
Outside Boundary of Harvest Units = PINK RIBBON  
P.Cut Only = PINK RIBBON  
C.Cut Only = PINK AND LIME GLO RIBBON  
P.C. and C.C. = The C.Cut WILL BE SURROUNDED BY  
LIME GLO AND WILL HAVE PINK/LIME AT  
EXTERIOR HARVEST BOUNDARY;  
INTERIOR BOUNDARY BETWEEN P.C. AND  
C.C. IS LIME GLO ONLY

- Sprink4.shp
- Dirt Rds
- Improved Rds
- Paved Rds.
- Align1.shp
- Sig. Wild
- WMA
- RMA
- Lake
- Contours From D.L.G.'s Wcontour
- SECTION LINES Edt\_pls.shp
- H89012e
- Clearcut
- Partial Cut
- WHA'S- Blue Ribbon
- Property Line Owner1.shp
- PPL Transmission Line Trans1.shp
- H89012a.shp
- Clearcut
- Partial Cut
- WHA'S- Blue Ribbon
- USGS Streams
- Wstream1

Imagery Information : 1997 IRS; Photo 00-34-3

Unit #	Acres	Harvest Prescription
"A"	62 ac.	P.Cut/ SPACING CUT- 11" + DBH D.Fir, W.Fir; 14" +DBH OTHER All to no greater than an average 20 ft. healthy leave tree spacing.
"B"	29 ac.	C.Cut- Cut all species to minimum merch specs.; PROTECT all sub-Rx trees and adjacent 2001 plantation from harvest damage.

Total Ac: 91 ac.  
FPA Requirements: Two Up: Within Existing WHA for adjacent 2001 plantation  
and in unit snags.  
Two Down: Two per acre req'd for unit "B"  
Other

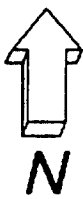
Significant Wetland	S.W.
Stream Class	F N D
Stream Size	L M S
Resource Site	
No Harvest Area	N.H.
Prescription Change	
Clearcut	C.C.

PLAN  
ACTUAL

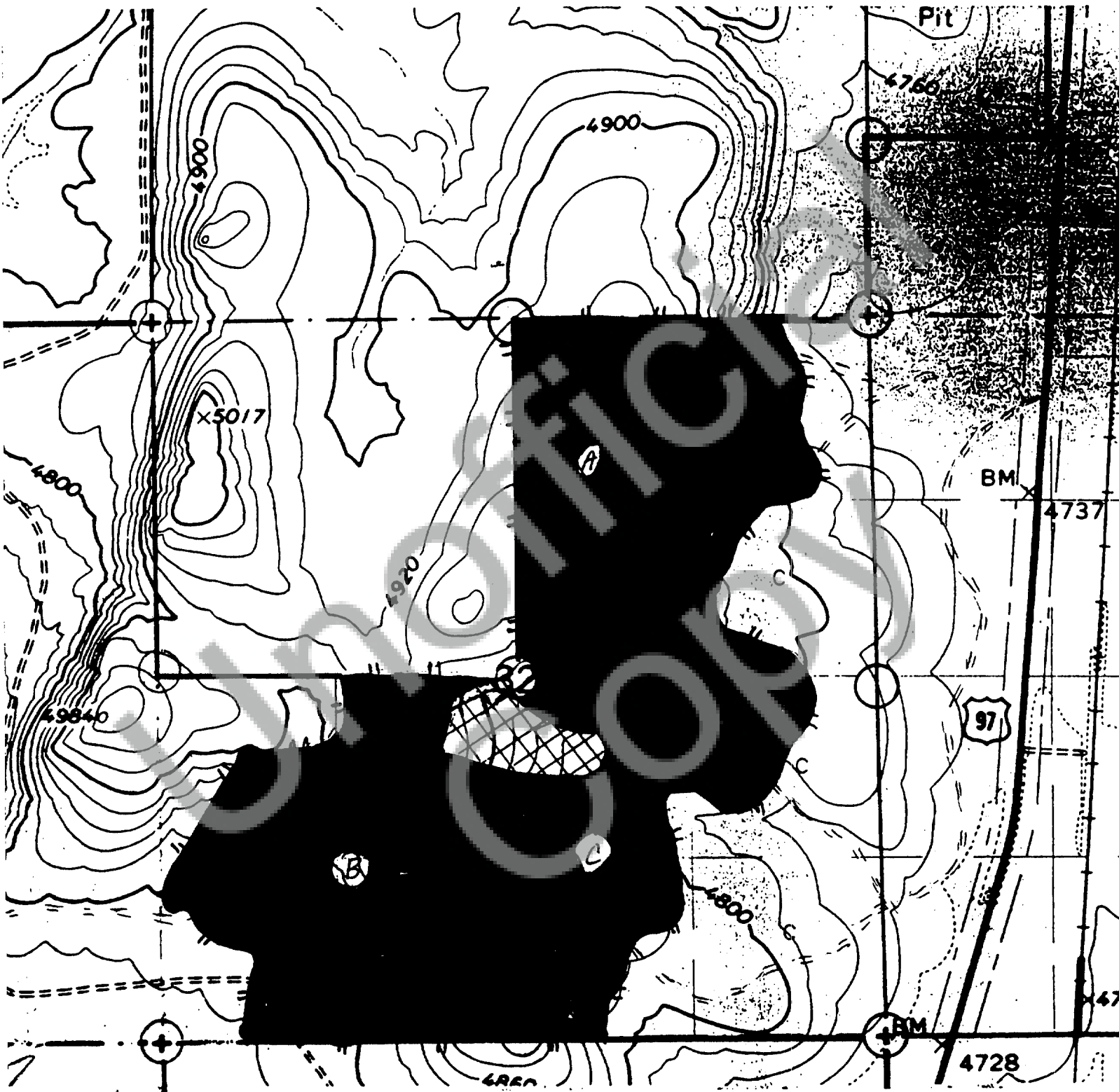
# HARVEST MAP

58485 + + +

Harvest Plan # 3000 T.S.  
Setting No.(s):  
District NORTH  
Operator  
Start Date  
Completion Date  
Laid out 10-9-00 Binville



32 27s 8e  
Sec.(s) Twp.(s) Rge.(s)  
State Notification #  
Scale: 1" = 1000'  
Total Acres: 303  
Written Plan Req'd No



UNIT # ACRES		HARVEST PRESCRIPTION	HARVEST TYPE
A	65	MIN. MERCHANT - ALL SPECIES	CLEARCUT
B	85	MIN. MERCHANT - ALL SPECIES	CLEARCUT
C	153	P.D.W. - 12" + , LPP - 8" +	PARTIAL CUT
		SUGAR PINE 12" +	
F.P.A. REQUIREMENTS			
TWO UP		IN RESERVE AREA - 13 ACRES	
TWO DOWN			

Setting Boundary	
Reserve Area	
Significant Wetland	S.W.
Stream Class	F N D
Stream Size	L M S
Resource Site	
No Harvest Area	N.H.
Clearcut	C.C.

COMMENTS




State : Oregon  
County : Klamath  
Tract : West District  
Operator: \_\_\_\_\_  
Start Date: \_\_\_\_\_  
Written Plan Req'd: YES

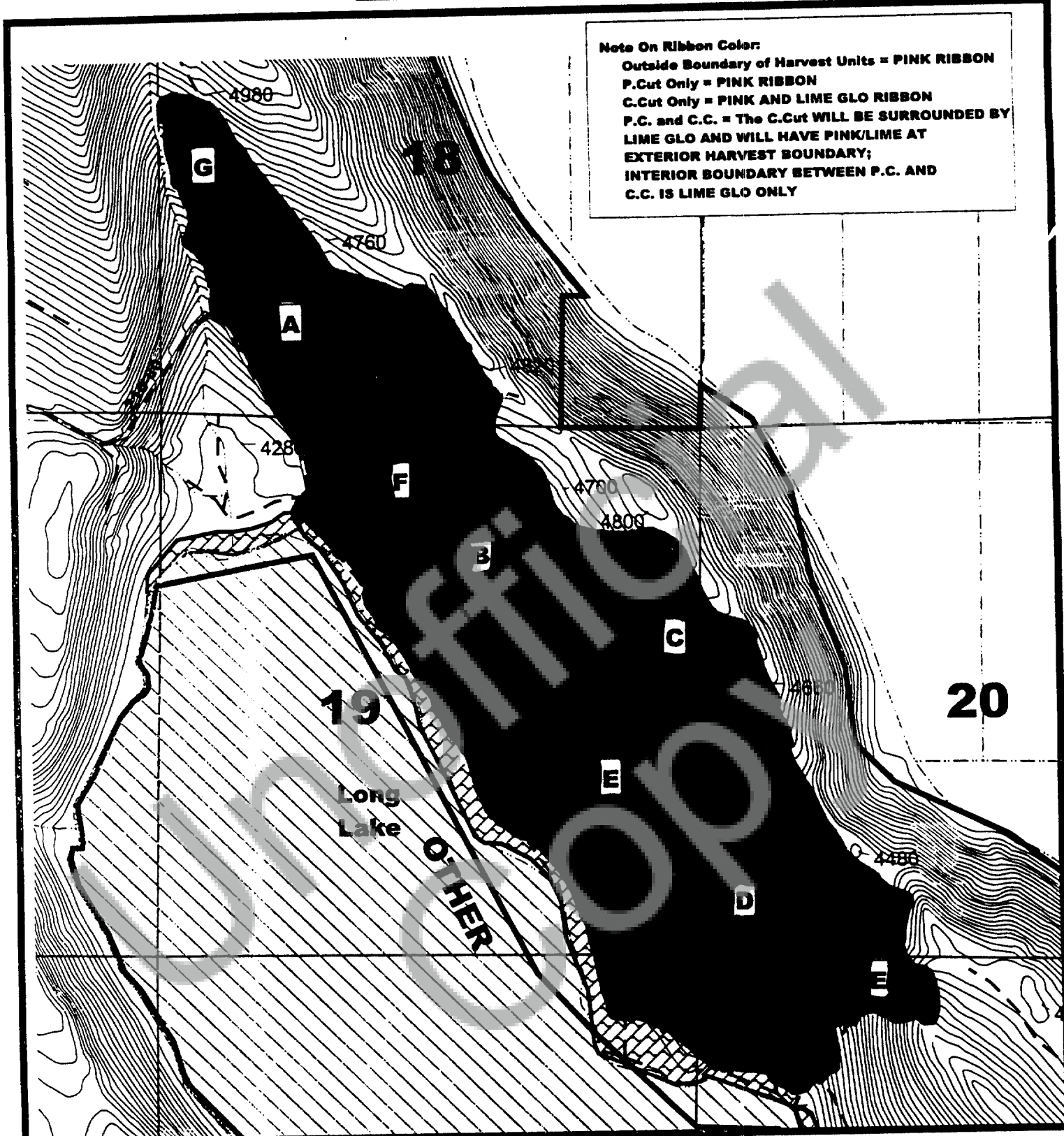
Plan 88007 58486  
Project : 2000 Harvest Units  
Setting Number: \_\_\_\_\_



Owner : U.S.Timberlands  
Township : 38S  
Range : 7E; 8E  
Section : 13; 18,19,20,29,  
Map Scale 1:16000  
Date : 10/17/2000 Jeff V



Note On Ribbon Color:  
Outside Boundary of Harvest Units = PINK RIBBON  
P.Cut Only = PINK RIBBON  
C.Cut Only = PINK AND LIME GLO RIBBON  
P.C. and C.C. = The C.Cut WILL BE SURROUNDED BY  
LIME GLO AND WILL HAVE PINK/LIME AT  
EXTERIOR HARVEST BOUNDARY;  
INTERIOR BOUNDARY BETWEEN P.C. AND  
C.C. IS LIME GLO ONLY



Imagery Information : 1997 IRS; Photo 99-36-13,14

Unit #	Acres	Harvest Prescription
"A"	91 ac.	C.Cut- Cut all species to minimum merch specs.; PROTECT all sub-Rx trees
"B"	97 ac.	C.Cut -- Same Rx as "A"
"C"	34 ac.	C.Cut -- Same Rx as "A"
"D"	80 ac.	C.Cut -- Same Rx as "A"
"E"	191 ac.	P.Cut- 11" + DBH D.Fir, W.Fir; 13" + DBH Other -- All To No Greater Than A 20 Foot Healthy Leave Tree Spacing
"F"	28 ac.	P.Cut -- Same Rx as "E"
"G"	15 ac.	P.Cut -- Same Rx as "E"
Total Ac: 536 ac.		

FPA Requirements: Two Up: Within WHA's for units "C,D" Will Flag/Tag  
Post Harvest For "A" And "B"  
Two Down: Two per acre req'd for units "A,B,C,D"  
Other

Sprrd4.shp  
Dirt Rds  
Improved Rds  
Paved Rds.  
H88007e  
Clearcut  
Partial Cut  
WHA'S- Blue Ribbon  
Property Line Owner1.shp  
Allprct.shp  
Sig. Wld  
WMA  
SECTION LINES Edt\_plss.shp  
Contours From D.L.G.'s Wcontour  
USGS Streams Wstream1

Significant Wetland  
Stream Class  
Stream Size  
Resource Site  
No Harvest Area  
Prescription Change  
Clearcut

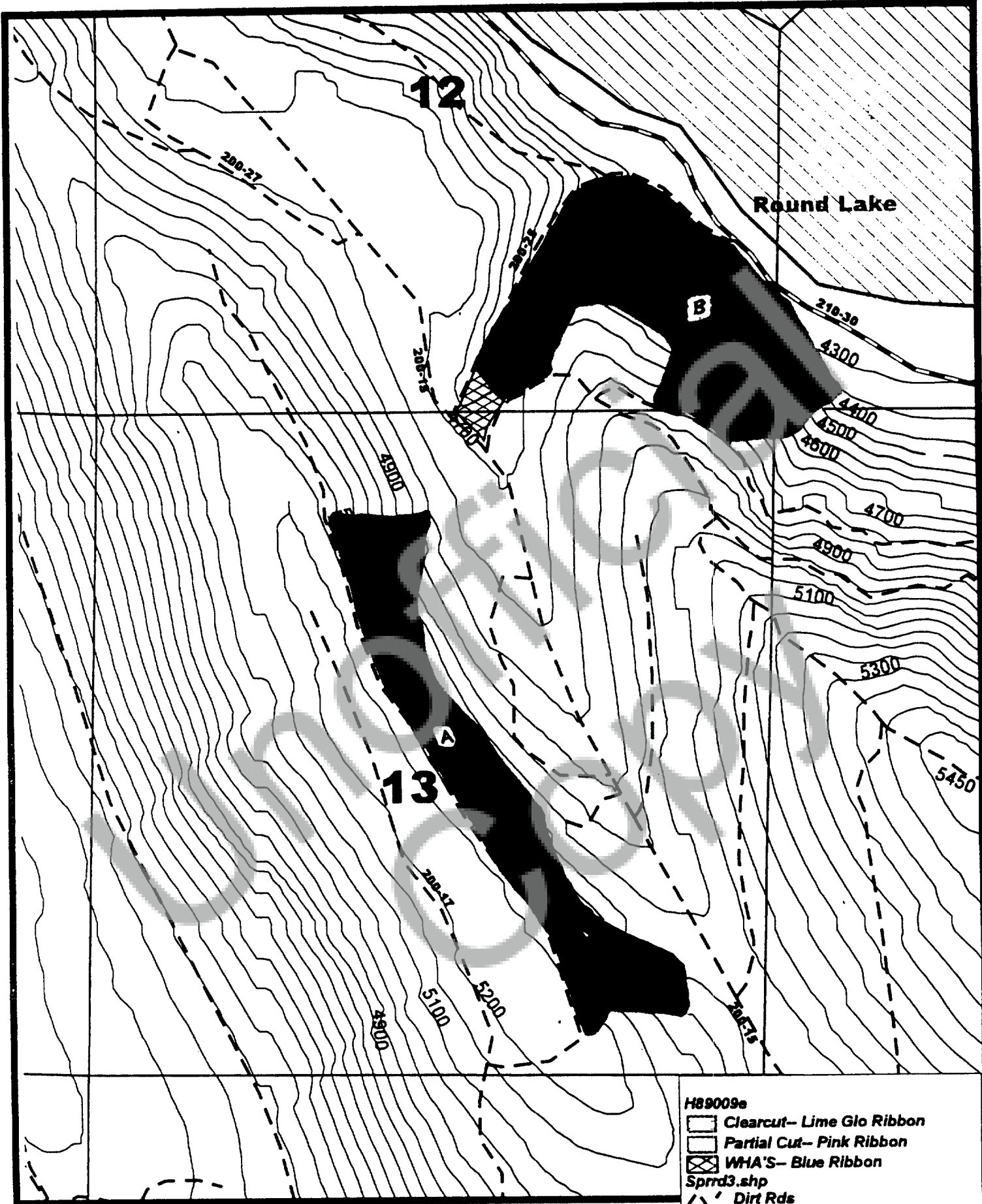
S.W.  
F N D  
L M S  
N.H.  
C.C.

State : Oregon  
County : Klamath  
Tract : West District  
Operator: \_\_\_\_\_  
Start Date: \_\_\_\_\_  
Written Plan Req'd: YES

Plan 89009 58487  
Project : 1999 Harvest Units  
Setting Number: \_\_\_\_\_

Owner : U.S. Timberlands  
Township : 39S  
Range : 7E; 8E  
Section : 12, 13; 7, 18  
Map Scale 1:12000  
Date : 8/31/99 Jeff V.

1000 0 1000 Feet



Imagery Information : 1997 IRS; Photo 94-34A-2,3

Unit # Acres Harvest Prescription

"A"	51 ac.	P.Cut- Yarder- 14" + DBH D.Fir, W.Fir; 16" + DBH Other
"B"	67 ac.	C.Cut- Yarder- Cut all species to minimum merch specs.; PROTECT all sub-Rx trees

- H89009e
- Clearcut- Lime Glo Ribbon
  - Partial Cut- Pink Ribbon
  - WHA'S- Blue Ribbon
  - Sprrd3.shp
  - Dirt Rds
  - Improved Rds
  - Paved Rds.
  - Allprct.shp
  - Sig. Wild
  - Digitized Streams Scsn1.shp
  - SECTION LINES Edt\_plss.shp
  - 50' Contours From D.E.M.'s Kfctnt

Significant Wetland  
Stream Class F N D  
Stream Size L M S  
Resource Site  
No Harvest Area N.H.  
Prescription Change  
Clearcut C.C.

Total Ac: 118 ac.

FPA Requirements: Two Up: Within WHA for unit "B"  
Two Down: Two per acre req'd for unit "B"  
Other



ACTUAL

11111111111111111111

58488

14 31 11

Harvest Plan # 12014

Setting No.(s):

District North

Operator

Start Date

Completion Date

Date Laid Out 8-21-00



N

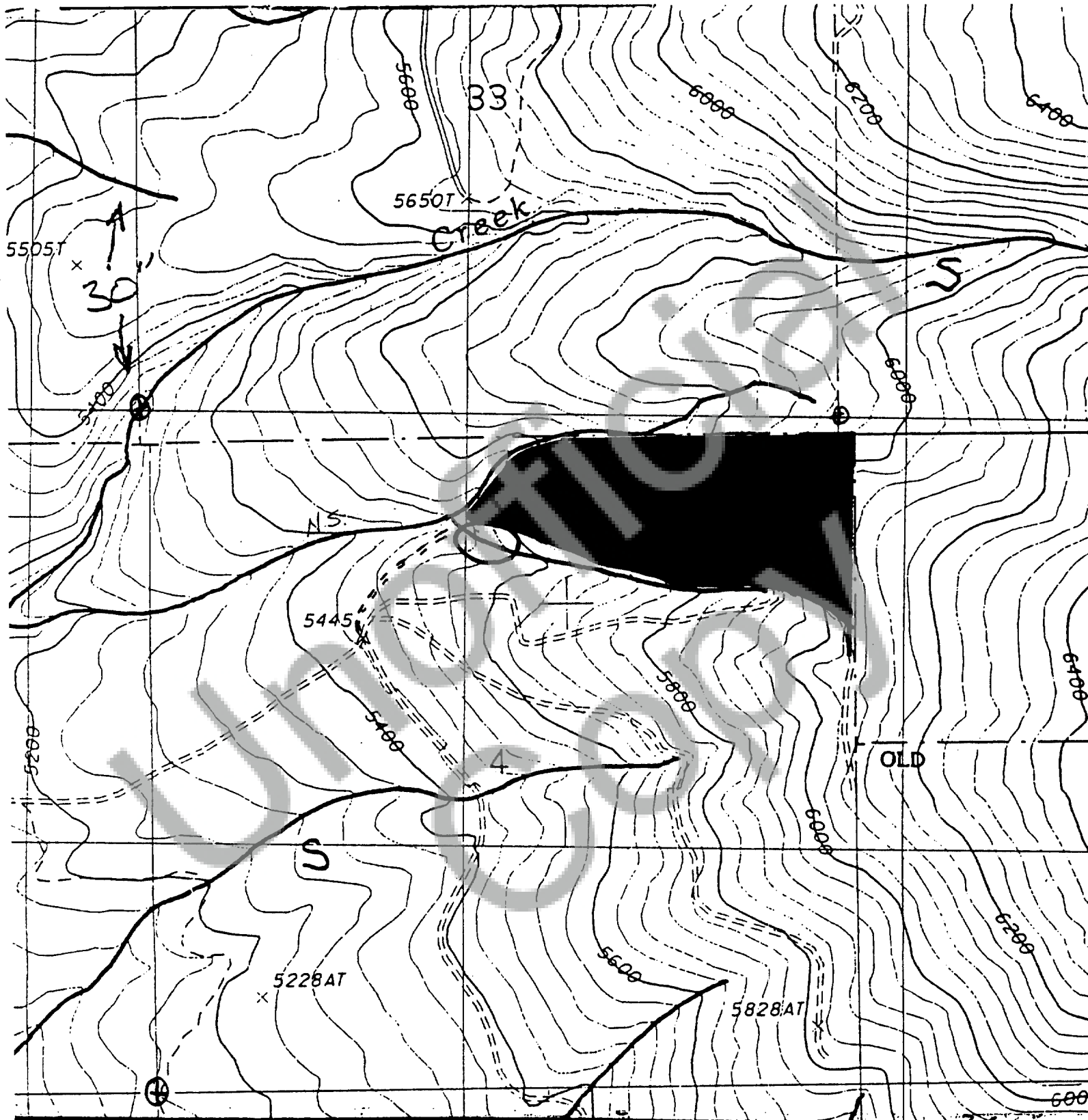
Sec.(s) Twp.(s) Rge.(s)

State Notification #

Scale: 1" = 1000

Total Acres: 54

Written Plan Req'd No



UNIT # ACRES

HARVEST PRESCRIPTION

HARVEST TYPE

54	P.PINE 12" DBH	PARTIAL CUT
	L.P.P. MIN MERCH	
	W.F. 11" DBH	

F.P.A. REQUIREMENTS

TWO UP

N/A

TWO DOWN

N/A

OTHER

Setting Boundary

Reserve Area

Significant Wetland

Stream Class

Stream Size

Resource Site

No Harvest Area

Clearcut



S.W.

F N D

L M S



N.H.

C.C.

COMMENTS Blue flagging to protect spring area

PLAN  
ACTUAL

# HARVEST MAP

58489  $\begin{matrix} 11 & 12 \\ + & + \\ 14 & 13 \end{matrix}$   $\begin{matrix} 3/5 \\ + \end{matrix}$   $\begin{matrix} 1/E \\ + \end{matrix}$

Harvest Plan # 12005

Setting No.(s):

District NORTH

Operator

Start Date

Completion Date

Laid out - 8-00 Beaver



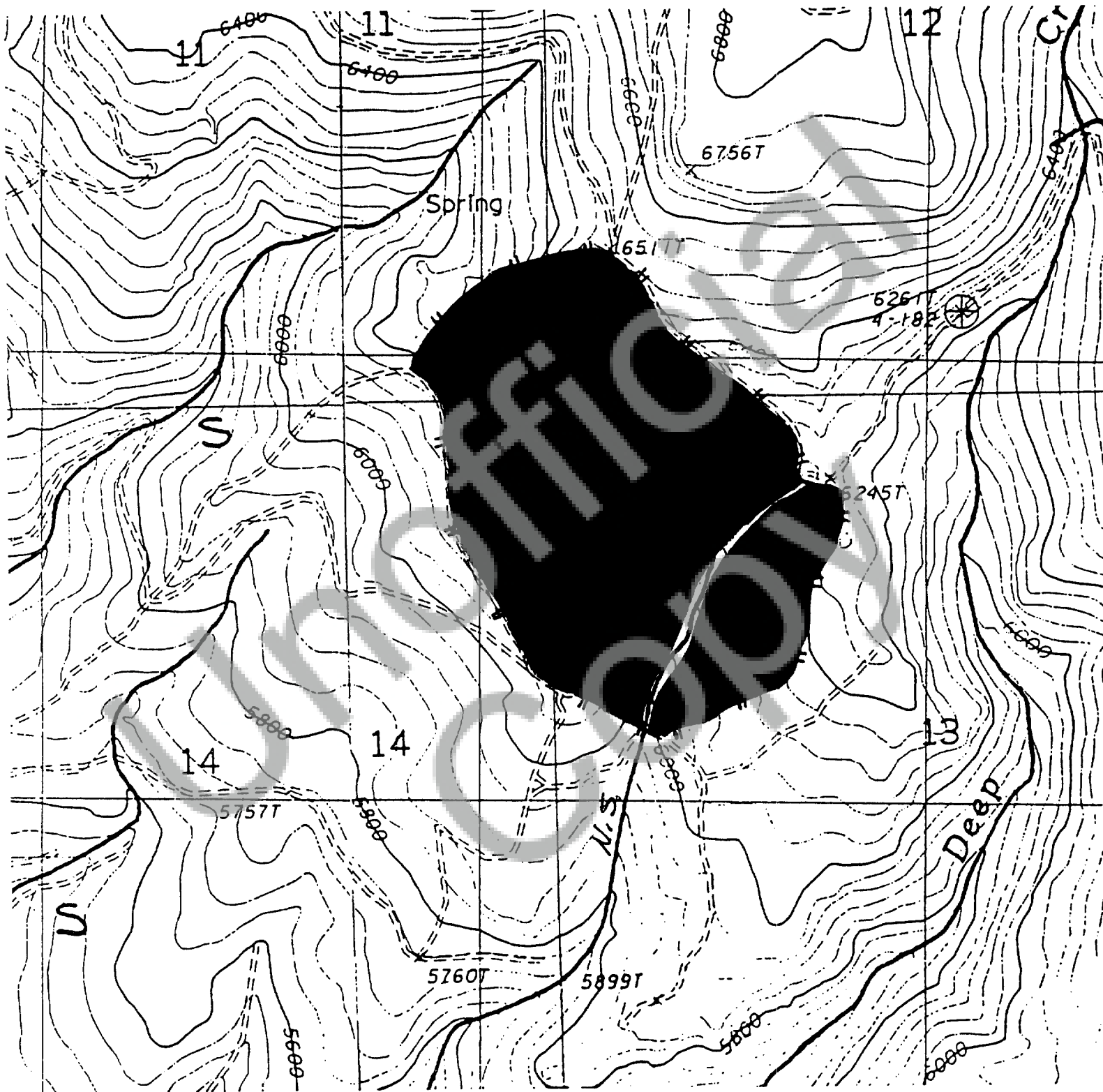
Sec.(s) Twp.(s) Rge.(s)

State Notification #

Scale: 1" = 1000'

Total Acres: 168

Written Plan Req'd No



UNIT # ACRES

HARVEST  
PRESCRIPTION

HARVEST  
TYPE

168	PONDOSA Pine 14" +	PARTIAL CUT
	LOGS/BRUSH 10" +	
	WHITE FIR 10" +	
F.P.A. REQUIREMENTS		
TWO UP	N/A	
TWO DOWN		
OTHER		

Setting Boundary  
Reserve Area



Significant Wetland  
Stream Class

Stream Size

Resource Site

No Harvest Area

Clearcut

☐   
S.W.  
F N D  
L M S  
  
N.H.  
C.C.

COMMENTS N.S. VANDER  
RIGAN, CO. IN BLUE

---





PLAN
ACTUAL

# HARVEST MAP

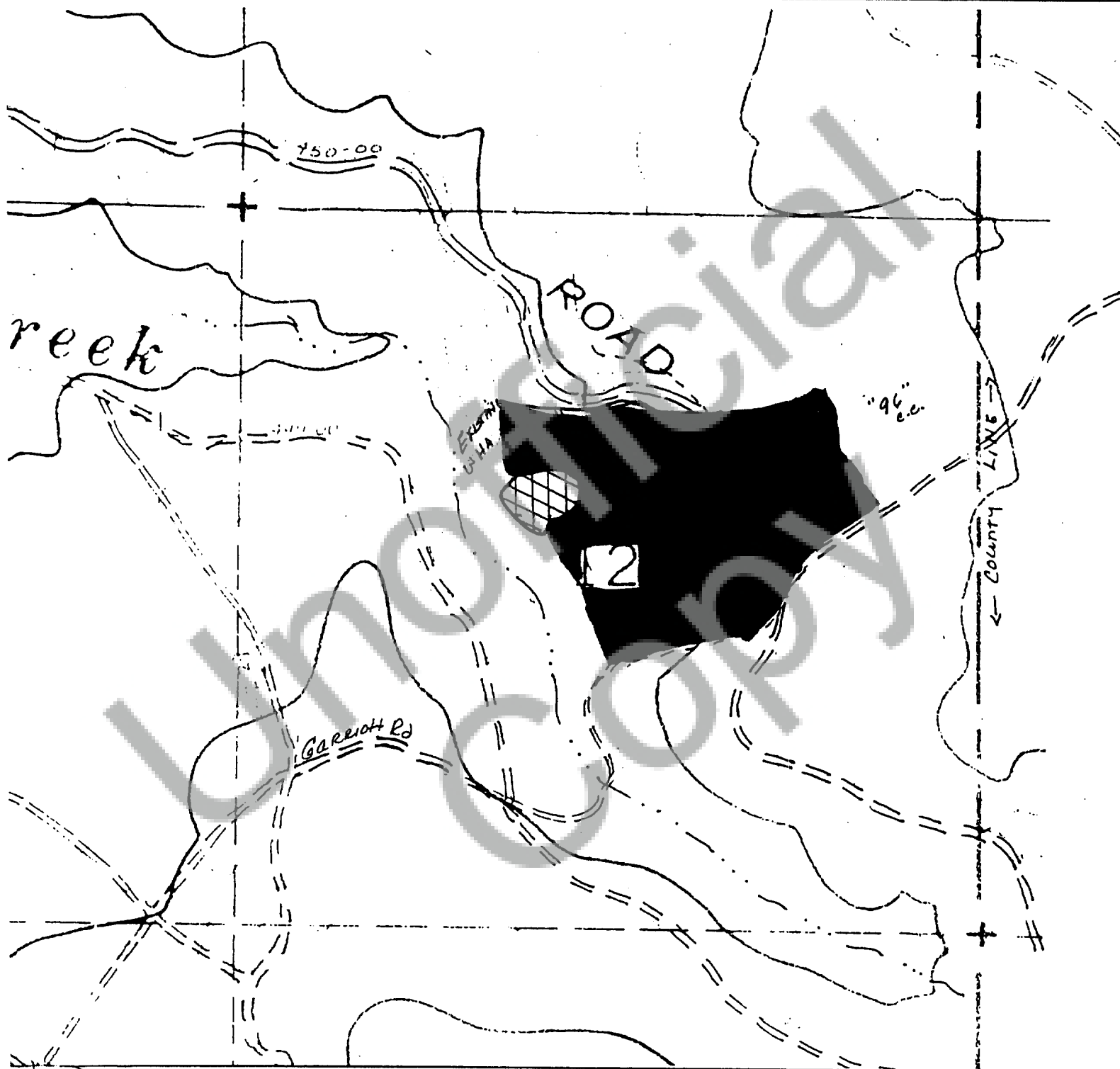
58492

Harvest Plan #	13033
Setting No. (s):	
District	North
Operator	
Start Date	
Completion Date	
Layout Date	10-00 Hood

12	32	11
Sec. (s)	Twp. (s)	Rge. (s)



State Notification #	
Scale:	1" = 1000
Total Acres:	78
Written Plan Req'd	No



UNIT #	ACRES	HARVEST PRESCRIPTION	HARVEST TYPE
	78	min merch standard	Clear Cut
		all species	
W.H.A.	3	Wild life habitat area	No HARVEST
F.P.A			
REQUIREMENTS			
TWO UP		covered in W.H.A.	
TWO DOWN		covered in W.H.A.	
OTHER			

Setting Boundary	
Reserve Area	
Significant Wetland	S. W.
Stream Class	F. N. D.
Stream Size	L. M. S.
Resource Site	
No Harvest Area	N. H.
Clearcut	C. C.
COMMENTS:	