

'02 JAN 9 PM3:11

mtc SSS63-m

Vol M02 Page 1508

State of Oregon, County of Klamath
Recorded 01/09/2002 3:11 p m.
Vol M02, Pg 1508-1510
Linda Smith, County Clerk
Fee \$ 21.00 # of Pgs 3

RECORDING COVER SHEET

ALL TRANSACTIONS, PER ORS 205.234

THIS COVER SHEET HAS BEEN PREPARED BY THE PERSON
PRESENTING THE ATTACHED INSTRUMENT FOR
RECORDING. ANY ERRORS IN THIS COVER SHEET
DO NOT AFFECT THE TRANSACTION(S) CONTAINED
IN THE INSTRUMENT ITSELF.

AFTER RECORDING RETURN TO

name and address of the person authorized to receive the
instrument after recording, as required by ORS 205.180(4)
and ORS 205.238.

Diane Barr
2122 Hope St.
Klamath Falls OR 97603

1. NAME(S) OF THE TRANSACTION(S), described in the attached instrument and required by ORS 205.234(a).
Note: Transaction as defined by ORS 205.010 "means any action required or permitted by law to be recorded including, but not limited to, any transfer, encumbrance or release affecting title to or an interest in real property."

Warranty Deed

2. DIRECT PARTY, name(s) of the person(s) described in ORS 205.125(1)(b) or
GRANTOR, as described in ORS 205.160.

Noel G. Bright

3. INDIRECT PARTY, name(s) of the person(s) described in ORS 205.125(1)(a) or
GRANTEE, as described in ORS 205.160.

Diane Barr

4. TRUE AND ACTUAL CONSIDERATION PAID for instruments conveying or contracting to convey fee title to any
real estate and all memoranda of such instruments, reference ORS 93.030.

\$110,000.00

5. UNTIL A CHANGE IS REQUESTED, ALL TAX STATEMENTS SHALL BE SENT TO THE FOLLOWING
ADDRESS for instruments conveying or contracting to convey fee title to any real estate, reference ORS 93.260.

2122 Hope Street, Klamath Falls, OR 97603

6. FULL OR PARTIAL SATISFACTION, IF ANY, OF THE LIEN CLAIM CREATED BY THE ORDER or
WARRANT, for instruments to be recorded in County Clerk Lien Records, reference ORS 205.125(1)(e).

n/a

7. THE AMOUNT OF THE CIVIL PENALTY OR THE AMOUNT, INCLUDING PENALTIES, INTEREST AND
OTHER CHARGES, FOR WHICH THE WARRANT, ORDER OR JUDGMENT WAS ISSUED, for instruments to
be recorded in County Clerk Lien Records, reference ORS 205.125(1)(c) and ORS 18.325.

n/a

31.00 M

WARRANTY DEED

1509

NOEL G. BRIGHT,

Grantor(s) hereby grant, bargain, sell, warrant and convey to:

DIANE BARR,

Grantee(s) and grantee's heirs, successors and assigns the following described real property, free of encumbrances except as specifically set forth herein in the County of **KLAMATH** and State of Oregon, to wit:

SEE EXHIBIT A WHICH IS MADE A PART HEREOF BY THIS REFERENCE
3909-002BD-06600-000 517774

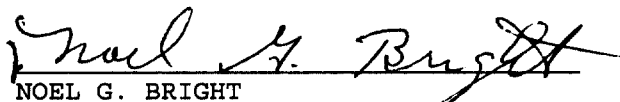
SUBJECT TO: all those items of record and those apparent upon the land, if any, as of the date of this deed and those shown below, if any:
and the grantor will warrant and forever defend the said premises and every part and parcel thereof against the lawful claims and demands of all persons whomsoever, except those claiming under the above described encumbrances.

THIS INSTRUMENT WILL NOT ALLOW USE OF THE PROPERTY DESCRIBED IN THIS INSTRUMENT IN VIOLATION OF APPLICABLE LAND USE LAWS AND REGULATIONS. BEFORE SIGNING OR ACCEPTING THIS INSTRUMENT, THE PERSON ACQUIRING FEE TITLE TO THE PROPERTY SHOULD CHECK WITH THE APPROPRIATE CITY OR COUNTY PLANNING DEPARTMENT TO VERIFY APPROVED USES AND TO DETERMINE ANY LIMITS ON LAWSUITS AGAINST FARMING OR FOREST PRACTICES AS DEFINED IN ORS 30.930.

The true and actual consideration for this conveyance is \$ 110,000.00.


Until a change is requested, all tax statements shall be sent to Grantee at the following address: 2122 HOPE STREET, KLAMATH FALLS, OR 97603

Dated this 4th day of January, 2002.


NOEL G. BRIGHT

State of Oregon
County of KLAMATH

This instrument was acknowledged before me on January 4 2002 by NOEL G. BRIGHT.


(Notary Public for Oregon)

My commission expires 12-20-02

ESCROW NO. MT55563-MS

Return to:
DIANE BARR
2122 HOPE STREET
KLAMATH FALLS, OR 97603




EXHIBIT "A"
LEGAL DESCRIPTION

A portion of the SE1/4 NW1/4 of Section 2, Township 39 South, Range 9 East of the Willamette Meridian, Klamath County, Oregon, described as follows:

Beginning at a point on the South boundary line of said SE1/4 NW1/4 of said Section 2, 330 feet East of the Southwest corner of said SE1/4 NW1/4 of Section 2, thence North and parallel to the West line of said SE1/4 NW1/4 669 feet to the Southwest corner of the tract herein conveyed, being the place of beginning of this description; thence from said place of beginning East and parallel to the North line of said SE1/4 NW1/4 165 feet; thence North and parallel to the West line of said SE1/4 NW1/4, 91 feet; thence West and parallel to the North line of said SE1/4 NW1/4 165 feet; thence South and parallel to the West line of said SE1/4 NW1/4, 91 feet to the place of beginning.

EXCEPTING THEREFROM the East 25 feet for street purposes and that portion lying within Hope Street.