

State of Oregon, County of Klamath
Recorded 03/27/2002 4:25 m.
Vol M02, Pg 17717-19
Linda Smith, County Clerk
Fee \$ 3100 # of Pgs 3

After recording, return to
(File No. 69820006)

Until a change is requested, all tax
statements shall be sent to the following
address:

George M. Jennings
P. O. Box 749
Salem, Oregon 97308-0749

same as record

STATUTORY BARGAIN AND SALE DEED
(ORS 93.860)

HARDER DEVELOPMENT II, LLC, nka PELICAN POINTE ASSISTED LIVING, LLC,
an Oregon limited liability company, Grantor, conveys to PELICAN POINTE ASSISTED
LIVING, LLC, an Oregon limited liability company, Grantee, all of Grantor's undivided 29%
interest in the following described real property situated in Klamath County, State of Oregon:

SEE EXHIBIT 'A' APPENDED HERETO AND BY REFERENCE MADE A
PART HEREOF

SUBJECT TO: All liens, encumbrances, right of ways, easements, covenants and
restrictions of record.

The true consideration for this conveyance is nil. The purpose of this deed is to clear title to
the aforementioned property and to reflect the change of name of Grantor.

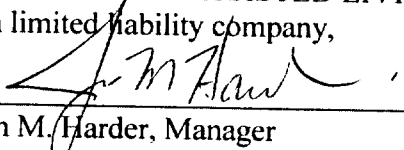
LAND USE AND FIRE PROTECTION

THIS INSTRUMENT WILL NOT ALLOW USE OF THE PROPERTY DESCRIBED IN
THE INSTRUMENT IN VIOLATION OF APPLICABLE LAND USE LAWS AND
REGULATIONS. BEFORE SIGNING OR ACCEPTING THIS INSTRUMENT, THE PERSON
ACQUIRING FEE TITLE TO THE PROPERTY SHOULD CHECK WITH THE APPROPRIATE
CITY OR COUNTY PLANNING DEPARTMENT TO VERIFY APPROVED USES AND TO
DETERMINE ANY LIMITS ON LAWSUITS AGAINST FARMING OR FOREST PRACTICES
AS DEFINED IN ORS 30.930. ORS 93.040(1)

DATED this 22nd day of March, 2002.

HARDER DEVELOPMENT II, LLC
nka PELICAN POINTE ASSISTED LIVING, LLC,
an Oregon limited liability company,

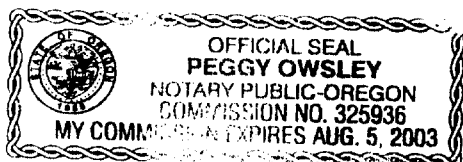
By:


Jon M. Harder, Manager

STATE OF OREGON)
) ss.
County of Marion)

This instrument was acknowledged before me on March 22, 2002 by **Jon M. Harder**, one of the Managers of Pelican Pointe Assisted Living, LLC, fka Harder Development II, LLC..

Before me:





NOTARY PUBLIC FOR OREGON
My Commission Expires: 8-5-2003

EXHIBIT A

PARCEL 1:

That portion of Tract 40B lying South and Westerly of the U.S.B.R. "A" Canal and Easterly of Washburn Way and all of Tract 40C, ENTERPRISE TRACTS, in the County of Klamath, State of Oregon.

EXCEPTING THEREFROM that portion deeded to Klamath County in Book 335, Page 87, tract deeded to Fred A. Lewis, et ux., in Book 336, Page 157, and parcel deeded to United States of America for canals and laterals recorded June 25, 1909 in Book 27, Page 236 and in Book 38 at Pages 209 and 210, all Deed Records of Klamath County, Oregon, and that portion of Tract 40C described as follows:

Beginning at a one-half inch iron pin on the East right-of-way line of Washburn Way, said point being North 00 degrees 20'00" East along the centerline of Washburn Way and along the West line of Section 34 a distance of 332.19 feet and South 89 degrees 33'03" East a distance of 30.00 feet from the 5/8-inch iron pin marking the West one-quarter corner of Section 34; thence North 00 degrees 20'00" East along the East right-of-way line of Washburn Way a distance of 285.00 feet to a one-half inch iron pin; thence South 89 degrees 33'03" East parallel with the North line of "Mills Gardens" subdivision a distance of 472.43 feet to a one-half inch iron pin; thence continuing South 89 degrees 33'03" East a distance of 29 feet, more or less, to the Westerly right-of-way line of the U.S.B.R. "A" Canal; thence Southeasterly along said Westerly line to the North line of "Mills Gardens" subdivision; thence North 89 degrees 33'03" West along the North line of "Mills Gardens" subdivision (South 89 degrees 45' West by said subdivision plat) a distance of 20.96 feet, more or less, to a two-inch iron pipe; thence continuing North 89 degrees 33'03" West along said subdivision line a distance of 606.40 feet to the point of beginning.

ALSO EXCEPTING THEREFROM any portion lying within the boundaries of Washburn Way.

PARCEL 2:

A tract of land situated in Tracts 40B and 40C, ENTERPRISE TRACTS, in the NW ¼ of Section 34, Township 38 South, Range 9 East of the Willamette Meridian, in the County of Klamath, State of Oregon, more particularly described as follows:

Beginning at an iron pin located North 0 degrees 24' West a distance of 792.2 feet from the two-inch pipe marking the initial point of "Mills Gardens" subdivision, said initial point being North 0 degrees 24' West a distance of 15.0 feet and North 89 degrees 45' East a distance of 30.0 feet from the West quarter corner of said Section 34 according to the officially recorded plat of said "Mills Gardens" subdivision; thence North 0 degrees 24' West a distance of 85.0 feet to an iron pin; thence North 89 degrees 36' East a distance of 100.0 feet to an iron pin; thence South 0 degrees 24' East a distance of 85.0 feet to an iron pin; thence South 89 degrees 36' West a distance of 100.0 feet, more or less, to the point of beginning.

EXCEPT THEREFROM that portion lying within the boundaries of Washburn Way.