

## TRUSTEE'S DEED

THIS INDENTURE, made this 9th day of July, 2002, between Northwest Trustee Services, LLC, hereinafter called the Trustee and Wells Fargo Home Mortgage, Inc., hereinafter called the second party;

## RECITALS:

RECITALS: Virginia Lea Buccino and Giuseppe Buccino, tenants in the entirety, as grantors, executed and delivered to: Forrest N.A. Bacci, Esq., as trustee, for the benefit of Norwest Mortgage, Inc. dba Directors Acceptance dba Wells Fargo Home Mortgage, Inc., as beneficiary, a trust deed dated 11/03/99, duly recorded on 11/10/99 in the mortgage records of Klamath County, Oregon in Vol. M99, Page 44852. In the trust deed, the real property described below ("Property") was conveyed by the grantor to the trustee to secure, among other things, the performance of the grantor's obligations to the beneficiary. The grantor thereafter defaulted in the performance of those obligations and such default(s) still existed at the time of the trustee's sale of the Property described below.

Because of the default(s), the record beneficiary under the trust deed or its predecessor declared all sums secured by the trust deed immediately due and owing; therefore, a Notice of Default, containing an election to sell the Property and to foreclose the trust deed by advertisement and sale to satisfy grantor's obligations owed to the beneficiary was recorded in the mortgage records of the county in which the Property is located on 02/27/02, in Vol M02 Page 11899.

After recording the Notice of Default, the trustee gave notice of the time for and place of sale of the Property as required by law; copies of the Trustee's Notice of Sale were served pursuant to ORCP 7D.(2) and 7D.(3) or mailed by both first class and certified mail with return receipt requested to the last known address of the persons or their legal representatives, if any, named in ORS 86.740(1) and (2)(a), at least 120 days before the date the Property was sold, and the Trustee's Notice of Sale was mailed by first class and certified mail with return receipt requested, to the last-known address of the guardian, conservator or administrator or executor of any person named in ORS 86.740(1), promptly after the trustee received knowledge of the disability, insanity or death of any such person; the Trustee's Notice of Sale was served upon occupants of the Property in the manner in which a summons is served pursuant to ORCP 7D.(2) and 7D.(3) at least 120 days before the date the Property was sold, pursuant to ORS 86.750(1). If the foreclosure was stayed and released from stay, copies of an Amended Notice of Sale in the form required by ORS 86.755(6) were mailed within thirty days after release from stay by registered or certified mail to the last-known address of those persons listed in ORS 86.740 and 86.750(1) and any person requesting notice who was present at the time and place set for the sale which was stayed. Further, the trustee published a copy of the Trustee's Notice of Sale in a newspaper of general circulation in each county in which the Property is located, once a week for four successive weeks; the last publication of Notice of Trustee's Sale occurred more than twenty days prior to the date of sale. The mailing, service and publication of the Trustee's Notice of Sale are evidenced by one or more affidavits or proofs of service duly recorded prior to the date of sale in the official records of the county in which the Property is located.

Northwest Trustee Services, LLC  
P.O. Box 4143  
Bellevue, WA 98009-4143

Grantor's Name and Address

Wells Fargo Home Mortgage, Inc.  
5024 Parkway Plaza Boulevard  
Charlotte, NC 28217

Grantee's Name and Address

After Recording Return to:

Wells Fargo Home Mortgage, Inc.  
5024 Parkway Plaza Boulevard  
Charlotte, NC 28217  
7023.24756  
Loan No. 5106175

Until a change is required all tax statements shall be sent to the following address:

Wells Fargo Home Mortgage, Inc.  
5024 Parkway Plaza Boulevard  
Charlotte, NC 28217

Name, Address, Zip

FOR COURT **State of Oregon, County of Klamath**  
Recorded 07/15/2002 2:41 p. m.  
Vol M02, Pg 40007-9  
Linda Smith, County Clerk  
Fec \$ 31.00 # of Pgs 3

Consideration: \$87,000.00

The trustee has no actual notice of any person, other than the persons identified in the affidavit(s) and proof(s) of mailing and/or service, having or claiming any lien on or interest in the Property, entitled to notice pursuant to ORS 86.740(1)(b) or (1)(c).

Pursuant to the Notice of Trustee's Sale, one or more due public proclamations of the sale's postponement and/or an Amended Notice of Trustee's Sale, the trustee -- on 07/05/02, at 10:00 a.m. in accord with the standard of time established by ORS 187.110, and at the place so fixed for sale, in full accordance with the laws of the State of Oregon and pursuant to the powers conferred upon said trustee by the trust deed -- sold the Property in one parcel at public auction to the Wells Fargo Home Mortgage, Inc. for the sum of \$87,000.00, Wells Fargo Home Mortgage, Inc. being the highest and best bidder at the sale. The true and actual consideration paid for this transfer is the sum of \$87,000.00


NOW, THEREFORE, in consideration of the sum of \$87,000.00 paid by Wells Fargo Home Mortgage, Inc. in cash, the receipt of which is acknowledged, and by the authority vested in the trustee by the laws of the State of Oregon and by the trust deed, the trustee does hereby convey Wells Fargo Home Mortgage, Inc. all interest the grantor had or had the power to convey at the time of grantor's execution of the trust deed, together with any interest the grantor or grantor's successors in interest acquired after the execution of the trust deed in and to the Property, which is legally described as follows:

SEE ATTACHED

Commonly known as: 30103 Transformer Road, Malin, OR 97632

This conveyance is made without representations or warranties of any kind. By recording this Trustee's Deed, Wells Fargo Home Mortgage, Inc. understands, acknowledges and agrees that the Property was purchased in the context of a foreclosure, that the trustee made no representations to Wells Fargo Home Mortgage, Inc. concerning the Property and that the trustee owed no duty to make disclosures to Wells Fargo Home Mortgage, Inc. concerning the Property, Wells Fargo Home Mortgage, Inc. relying solely upon his/her/their/its own due diligence investigation before electing to bid for the Property.

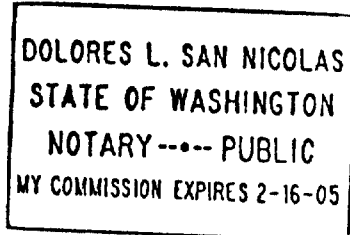
IN WITNESS WHEREOF, the undersigned trustee has executed this document; if the undersigned is a corporation, it has caused its corporate name to be signed and its seal affixed hereto by an officer or other person duly authorized thereunto by order of its Board of Directors.


  
Northwest Trustee Services, LLC, Trustee

STATE OF WASHINGTON                    )  
  ) ss.  
COUNTY OF KING                    )

I certify that I know or have satisfactory evidence that Vonnice Nave is the person who appeared before me, and said person acknowledged that (he/she) signed this instrument, on oath stated that (he/she) was authorized to execute the instrument and acknowledged it as an Associate Member of Northwest Trustee Services, LLC to be the free and voluntary act of such party for the uses and purposes mentioned in the instrument.

Dated: July 9, 2002



  
Dolores L. San Nicolas  
NOTARY PUBLIC in and for the State of  
Washington, residing at Kent  
My commission expires 02/16/05

THIS INSTRUMENT WILL NOT ALLOW USE OF PROPERTY DESCRIBED HEREIN IN VIOLATION OF APPLICABLE LAND USE LAWS AND REGULATIONS. BEFORE SIGNING OR ACCEPTING THIS INSTRUMENT, THE PERSON ACQUIRING FEE TITLE TO THE PROPERTY SHOULD CHECK WITH THE APPROPRIATE CITY OR COUNTY PLANNING DEPARTMENT TO VERIFIED APPROVED USES.

## EXHIBIT "A"

## DESCRIPTION OF PROPERTY

## PARCEL 1:

The East 136 feet of the SW  $\frac{1}{4}$  of the NW  $\frac{1}{4}$  of Section 4, Township 41 South, Range 12 East of the Willamette Meridian, Klamath County, Oregon, EXCEPTING THEREFROM that portion lying North of the Shasta View Irrigation Ditch, Klamath County, Oregon.

## PARCEL 2:

A tract of land in the SE  $\frac{1}{4}$  of the NW  $\frac{1}{4}$  of Section 4, Township 41 South, Range 12 East of the Willamette Meridian, Klamath County, Oregon, more particularly described as follows:

Beginning at the Southwest corner of said SE  $\frac{1}{4}$  of the NW  $\frac{1}{4}$ ; thence East along the South line of said SE  $\frac{1}{4}$  of the NW  $\frac{1}{4}$  to the West boundary of the Shasta View Irrigation Ditch running Northwesterly and Southeasterly through said SE  $\frac{1}{4}$  of the NW  $\frac{1}{4}$ ; thence Northwesterly along the Westerly boundary of said Ditch to its intersection with the West line of said SE  $\frac{1}{4}$  of the NW  $\frac{1}{4}$ ; thence South along the West line of said SE  $\frac{1}{4}$  of the NW  $\frac{1}{4}$  to the point of beginning.

EXCEPTING THEREFROM that portion lying within the County Road.

ALSO EXCEPTING THEREFROM a tract of land in the SE  $\frac{1}{4}$  of the NW  $\frac{1}{4}$  of Section 4, Township 41 South, Range 12 East of the Willamette Meridian, Klamath County, Oregon, more particularly described as follows:

Beginning at a point in the South line of SE  $\frac{1}{4}$  of the NW  $\frac{1}{4}$  of Section 4, Township 41 South, Range 12 East of the Willamette Meridian, Klamath County, Oregon, which point is East 450 feet and four inches from the Southwest corner of said SE  $\frac{1}{4}$  of the NW  $\frac{1}{4}$ ; and running thence North parallel with the West line of said SE  $\frac{1}{4}$  of the NW  $\frac{1}{4}$  a distance of 268 feet to the Westerly line of the Shasta View Irrigation District Ditch; thence Southeasterly along the Westerly line of said Ditch to the South line of said SE  $\frac{1}{4}$  of the NW  $\frac{1}{4}$ ; thence West along said South line of said SE  $\frac{1}{4}$  of the NW  $\frac{1}{4}$  to the point of beginning.

EXCEPTING THEREFROM that portion lying within the County Road.

7023. 24756 / Buccino