

Vol M02 Page 45258

Until Further Notice, Send All Tax Statements To:

DIANE BARR  
2122 HOPE STREET  
KLAMATH FALLS, OREGON 97603

State of Oregon, County of Klamath  
Recorded 08/13/2002 8:13 a. m.  
Vol M02, Pg 45258-60  
Linda Smith, County Clerk  
Fee \$ 31.00 # of Pgs 3

After Recording Return To:

**PEELLE MANAGEMENT CORPORATION**  
ASSIGNMENT JOB #90788  
P.O. BOX 30014  
RENO, NV. 89520-3014  
(775) 827-9600

Loan No. 2001-12-07-00523  
Space Above for Recorder's Use

## CORPORATION ASSIGNMENT OF DEED OF TRUST

FOR VALUE RECEIVED, the undersigned hereby grants, assigns, and transfers to: 36-0000

all beneficial interest under that certain Deed of Trust Dated: **JANUARY 9, 2002**  
Executed by: **DIANE BARR**, Trustor, to: **AMERITITLE, 222 SOUTH 6TH STREET, KLAMATH FALLS, Oregon 97601**, Trustee, and recorded as Document No. \_\_\_\_\_, on **JANUARY 9, 2002** in Book M02, Page 1511, of Official Records in the County Records Office of **KLAMATH County, OREGON**, describing land therein as:  
**PLEASE SEE COMPLETE LEGAL DESCRIPTION IN EXHIBIT "A" ATTACHED HERETO AND MADE PART HEREOF.**


\* **Bankers Trust Company, as Trustee**  
**3 Park Plaza, Sixteenth Floor, Irvine, CA 92614-8539**

739 2692  
11582

Tax Parcel Number 3909-002BD-06600-000

Together with the note therein described or referred to, the money due and to become due thereon with interest, and all rights accrued or to accrue under said Deed of Trust.

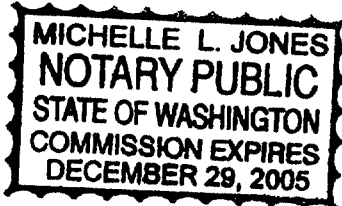
MILA, INC., A WASHINGTON CORPORATION


By   
Post Funding Mgr.

State of Washington, County of Snohomish

This instrument was acknowledged before me on JANUARY 31, 2002, by KATHLEEN M. ALLEN as Post Funding Mgr. of MILA, INC., a WASHINGTON Corporation.

My commission expires:  
DECEMBER 29, 2005



  
Notary Public  
Michelle L Jones  
Everett, WA

1522

45260

EXHIBIT "A"  
LEGAL DESCRIPTION

A portion of the SE1/4 NW1/4 of Section 2, Township 39 South, Range 9 East of the Willamette Meridian, Klamath County, Oregon, described as follows:

Beginning at a point on the South boundary line of said SE1/4 NW1/4 of said Section 2, 330 feet East of the Southwest corner of said SE1/4 NW1/4 of Section 2, thence North and parallel to the West line of said SE1/4 NW1/4 669 feet to the Southwest corner of the tract herein conveyed, being the place of beginning of this description; thence from said place of beginning East and parallel to the North line of said SE1/4 NW1/4 165 feet; thence North and parallel to the West line of said SE1/4 NW1/4, 91 feet; thence West and parallel to the North line of said SE1/4 NW1/4 165 feet; thence South and parallel to the West line of said SE1/4 NW1/4, 91 feet to the place of beginning.

EXCEPTING THEREFROM the East 25 feet for street purposes and that portion lying within Hope Street.

DB