

02 AUG 30 PM 3:31

Vol M02 Page 49635

K59273
NOTICE OF DEFAULT

Reference is made to that certain Trust Deed made by JAMES E. BOYNTON AND BONITA G. BOYNTON, as grantor(s), to AMERITITLE, Trustee in favor of ASSOCIATES FINANCIAL SERVICES COMPANY OF OREGON, INC., as Beneficiary, dated November 27, 1996, recorded December 3, 1996 in the Records of KLAMATH County, Oregon, in Book/Reel/Volume/No. M96 at Page 37824, and/or as Fee/File/Instrument/Microfilm/Reception No. -----, covering the following described real property situated in the above-mentioned county and state, to-wit:

SEE EXHIBIT "A" ATTACHED HERETO AND MADE A PART HEREOF.

Parcel Number: 3507-27B0-00400

Although the undersigned Trustee disclaims any liability for any incorrectness herein, the street address or other common designation, if any, of the real property described herein is purported to be:

**435 TELEPHONE FLAT R
CHILOQUIN, OR 97624**

The undersigned hereby certifies that no assignments of the trust deed by the trustee or by the beneficiary and no appointment of a successor trustee have been made, except as recorded in the records of the county or counties in which the above-described real property is situated. Further, no action has been instituted to recover the debt, or any part thereof, now remaining secured by the trust deed, or, if such action has been instituted, such action has been dismissed except as permitted by ORS 86.735(4).

There is a default by grantor or other person owing an obligation, performance of which is secured by the trust deed, or by the successor in interest, with respect to provisions therein which authorize sale in the event of default of such provision. The default for which foreclosure is made is grantor's failure to pay when due the following sums:

1. Monthly payments in the amount of \$600.00 due beginning February 5, 2000 and monthly late charges in the amount of \$48.00.

By reason of the default, the beneficiary has declared all sums owing on the obligation secured by the trust deed immediately due and payable, those sums being the following, to-wit:

1. Principal of \$90,321.26 and accruing interest as of January 5, 2000 at the rate of 8% per annum from January 5, 2000 until paid.
2. \$1,488.00 in late charges plus future charges.
3. Together with title expenses, costs, trustee's fees, attorney fees, and any other cost advances made by beneficiary to protect its interest in the said property and any other applicable penalties.

Notice is hereby given that the beneficiary and trustee, by reason of the default, have elected and do hereby elect to foreclose the trust deed by advertisement and sale pursuant to ORS 86.705 to 86.795, and to cause to be sold

NOTICE OF DEFAULT

Trustee Sale Number: **56299-F**

Loan Number: **1181926**

TSG Number: **1311982**

Recording Requested by

And when recorded mail to:

FIRST AMERICAN TITLE INSURANCE COMPANY

c/o Attorneys Equity National Corporation

23721 Birtcher Drive

Lake Forest, CA 92630

(503) 887-3020

State of Oregon, County of Klamath

Recorded 08/30/2002 3:31 p. m.

Vol M02, Pg 49635-37

Linda Smith, County Clerk

Fee \$ 21.00 # of Pgs 3

at public auction to the highest bidder for cash the interest in the described property which grantor had, or had the power to convey, at the time of the execution by grantor of the trust deed, together with any interest grantor or grantor's successor in interest acquired after the execution of the trust deed, to satisfy the obligations secured by the trust deed and the expenses of the sale, including the compensations of the trustee as provided by law, and the reasonable fees of trustee's attorneys.


The sale will be held at the hour of 10:00 AM, in accord with the standard of time established by ORS 187.110 on January 10, 2003, at the following place: AT THE MAIN ENTRANCE TO THE COUNTY COURTHOUSE 316 MAIN ST. KLAMATH FALLS, OR., State of Oregon, which is the hour, date and place last set for the sale.

Notice is further given that any person named in ORS 86.753 has the right, at any time prior to five days before the date last set for the sale, to have this foreclosure proceeding dismissed and the trust deed reinstated by payment to the beneficiary of the entire amount then due (other than such portion of the principal as would not then be due had no default occurred) and by curing any other default complained of herein that is capable of being cured by tendering the performance required under the obligation or trust deed, and in addition to paying the sums or tendering the performance necessary to cure the default, by paying all costs and expenses actually incurred in enforcing the obligation and trust deed, together with trustee's and attorney fees not exceeding the amounts provided by ORS 86.753.

In construing this notice, the singular includes the plural, the work "grantor" includes any successor in interest to the grantor as well as any other person owing an obligation, the performance of which is secured by the trust deed, and the words "trustee" and "beneficiary" include their respective successors in interest, if any.

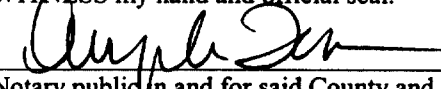
August 28, 2002

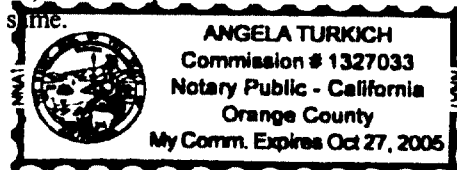
FIRST AMERICAN TITLE INSURANCE
COMPANY

By: 
By: Attorneys Equity National Corporation, as Agent
Charles Alderman, III, Vice President

State of California
County of Orange
On this 28th day of August, 2002, before me, Angela Turkich, a Notary Public in and for said county and state, personally appeared Charles Alderman, III, personally known to me (or proved to me on the basis of satisfactory evidence) to be the person whose name subscribed to the within instrument and acknowledged that he/she executed the same.

WITNESS my hand and official seal.


Notary public in and for said County and State



NOTICE OF DEFAULT

Trustee Sale Number: **56299-F**
Loan Number: **1181926**
TSG Number: **1311982**

Recording Requested by
And when recorded mail to:
FIRST AMERICAN TITLE INSURANCE COMPANY
c/o Attorneys Equity National Corporation
23721 Birtcher Drive
Lake Forest, CA 92630
(503) 887-3020

49637

EXHIBIT "A"

A PARCEL OF LAND SITUATED IN THE NW 1/4 NW 1/4 OF SECTION 27, TOWNSHIP 35 SOUTH, RANGE 7 EAST OF THE WILLAMETTE MERIDIAN, MORE PARTICULARLY DESCRIBED AS FOLLOWS:

BEGINNING AT A 2 INCH PIPE MARKING THE NORTHWEST CORNER OF SECTION 27, TOWNSHIP 35 SOUTH, RANGE 7 EAST OF THE WILLAMETTE MERIDIAN; THENCE S. 0°38' E. ALONG THE SECTION LINE A DISTANCE OF 442.3 FEET; THENCE EAST 660.0 FEET TO AN IRON PIPE; THENCE S. 0°38' E. PARALLEL TO THE WEST SECTION LINE A DISTANCE OF 330.0 FEET TO THE TRUE POINT OF BEGINNING; THENCE WEST PARALLEL TO THE NORTH SECTION LINE 330.0 FEET; THENCE S. 0°38' E. 330.0 FEET TO A POINT ON THE SOUTH LINE OF PARCEL DESCRIBED IN DEED VOLUME 328 PAGE 102, DEED RECORDS OF KLAMATH COUNTY, OREGON; THENCE EAST ALONG SAID SOUTH LINE A DISTANCE OF 330.0 FEET TO AN IRON PIPE; THENCE N. 0°38' W. PARALLEL TO THE WEST SECTION LINE 330.0 FEET TO THE POINT OF BEGINNING.

TOGETHER WITH AN ESEMENT FOR ROADWAY PURPOSES OVER AND ACROSS THE FOLLOWING DESCRIBED PROPERTY.

BEGINNING AT A POINT S. 0°38' EAST 1102.3 FEET FROM THE NORTHWEST CORNER OF SECTION 27, TOWNSHIP 35 SOUTH, RANGE 7 EAST OF THE WILLAMETTE MERIDIAN; THENCE EAST PARALLEL TO THE NORTH SECTION LINE 330.0 FEET; THENCE N. 0°38' W., 40 FEET; THENCE WEST PARALLEL TO THE NORTH SECTION LINE 330.0 FEET TO THE WEST SECTION LINE; THENCE SOUTH 40 FEET TO THE POINT OF BEGINNING.

TOGETHER WITH THE RIGHT TO USE EASEMENT GIVEN TO SAID GRANTORS IN DEED VOLUME 328 PAGE 102, DEED RECORDS OF KLAMATH COUNTY, AS FOLLOWS:

EASEMENT 40 FEET IN WIDTH FOR ROADWAY PURPOSES OVER AND ACROSS THE NW 1/4 OF SECTION 27, TOWNSHIP 35 SOUTH, RANGE 7 EAST OF THE WILLAMETTE, EXTENDING FROM THE SOUTHERLY LINE OF PARCEL DESCRIBED IN DEED VOLUME 328 PAGE 102, RECORDS OF KLAMATH COUNTY, OREGON, SOUTHERLY ALONG THE WEST SECTION LINE OF SAID SECTION 27, TO THE SOUTH LINE OF THE NW 1/4 OF SECTION 27, TOWNSHIP 35 SOUTH, RANGE 7 EAST OF THE WILLAMETTE MERIDIAN.