

'02 NOV 6 PM 12:32

State of Oregon, County of Klamath
Recorded 11/06/2002 12:32 p.m.
Vol M02, Pg 64230-33
Linda Smith, County Clerk
Fee \$ 36.00 # of Pgs 4

ORIGINAL

When recorded, return to:

PG&E GTN Land Department
1440 SE Lake Road
Redmond, OR 97756-0125

Route ID: O-KL-1741

Vol M02 Page 64230

AMENDMENT TO AN EXISTING EASEMENT.

WHEREAS, Weyerhaeuser Company, predecessor in interest to **Collins Products LLC**, hereinafter called first party, and **PG&E GAS TRANSMISSION, NORTHWEST CORPORATION**, a California corporation, hereinafter called second party, entered into that certain Right of Way Easement dated May 22, 1995 and recorded in Vol. M95 at Page 26798 of Official Records of Klamath County, Oregon and the second party subsequently filed Notice of Location dated November 5th, 1996 in Volume M96 at Page 36405 of Official Records of Klamath County, Oregon to further define the location of the parcel described in said Right of Way Easement;

WHEREAS, second party proposes to change the location of the exclusive easement described in the above referenced Notice of Location;

NOW THEREFORE, in consideration of value paid by second party, the adequacy and receipt of which are hereby acknowledged, it is agreed between the parties that the description of the parcel be amended as follows:

It is agreed between the parties that the exclusive easement in Section 18, T39S 9 E.W.M, will increase an additional 1140 square feet, as highlighted on the said West Klamath Meter Station Easement Expansion plan as described and drawn on attached Exhibit A & B.

Tax Lot K390901800-01000

All other terms and condition of the above referenced Right of Way Easement shall remain the same. The provisions herein granted shall inure to the benefit of and bind the heirs, successors, and assigns of the respective parties hereto, and all covenants shall apply to and run with the land.

IN WITNESS WHEREOF the parties have executed these presents this 9 day of SEPTEMBER, 2002.

COLLINS PRODUCTS LCC

By: Dale A. Slate
Dale A. Slate
Vice President

PG&E GAS TRANSMISSION,
NORTHWEST CORPORATION

By: John D. Cassady
John D. Cassady
Manager Environmental and Land

PG&E Gas Transmission, Northwest Corporation is not the same company as Pacific Gas and Electric Company, the utility; PG&E Gas Transmission, Northwest Corporation is not regulated by the California Public Utilities Commission; and you do not have to buy PG&E Gas Transmission, Northwest's Corporation products in order to continue to receive quality regulated services from the utility.

36 CA

ACKNOWLEDGEMENT

STATE OF OREGON)
) ss.
 County of KLAMATH

On this 9TH day of SEPT, 2002, before me appeared DALE SLATE, personally known to me to be the person whose name is subscribed to the within instrument and acknowledge to me that he/she/they executed the same in his/her/their authorized capacity, and that by his/her/their signature(s) on the instrument the person(s), or the entity upon behalf of which the persons(s) acted, executed the instrument.

IN WITNESS WHEREOF, I have hereunto set my hand and affixed my official seal the day and year in this Certificate first above written.



Carrie King

NOTARY PUBLIC FOR OREGON
 My Commission Expires: _____

STATE OF OREGON)
) ss.
 County of MULTNOMAH

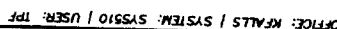
On this 3rd day of October, 2002 before me appeared John D. Cassady, to me, to me personally known, who being duly sworn, did say that he, the said John D. Cassady is the Manager of Environmental and Land of PG& E Gas Transmission Northwest Corporation, the within named Corporation, and that the said instrument was signed in behalf of said Corporation by authority of its Board of Directors, and John D. Cassady acknowledges said instrument to be the free act and deed of said Corporation.

IN WITNESS WHEREOF, I have hereunto set my hand and affixed my official seal the day and year in this Certificate first above written.



Donna K Ceruti

NOTARY PUBLIC FOR OREGON
 My Commission Expires: 10/18/04



FOUND MONUMENT PER CS #6517
RECORD DATA PER CS #6517
RECORD DATA PER VOL. M01, PAGE 48556
EASEMENT PER CS #6517
EASEMENT PER VOL. M01, PG. 48556
EASEMENT OVERLAP AREA
NEW EASEMENT AREA
EXISTING GAS LINE
EXISTING FENCE
KILMATH COGENERATION PROPERTY LINE
CENTERLINE GAS LINE TO P.K.E. EXPANSION
GAS LINE EASEMENT RIGHT-OF-WAY

NOTES: _____
BASIS OF BEARINGS IS PER THE ALABAMA COORDINATION
PLANT COORDINATE SYSTEM WHICH IS ROTATED 2°46'12"
FROM THE OREGON STATE PLANE COORDINATE SYSTEM,
SOUTH ZONE (NAD83/AM)

EXHIBIT B

PG&E GAS TRANSMISSION NORTHWEST		WEST KLAMATH METER STATION EASEMENT EXPANSION		OREGON
PROJECT NO.	839118.001	DRAWING FILE NAME:	839118-PGE-EASE	SHEET 1

WFM
1004 Main St.
Eugene, Oregon 97601-5619
(503) 254-1042
(503) 255-0100 Fax
wfm@wfm.com

Partners • Engineers • Surveyors • Landscape Architects

[illegible]

64233


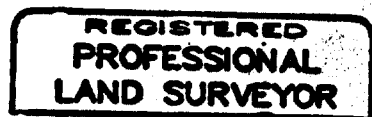
**PG&E GAS TRANSMISSION NORTHWEST
WEST KLAMATH METER STATION
EASEMENT EXPANSION
August 7, 2002**

AN EASEMENT SITUATED IN THE SOUTHWEST ONE-QUARTER OF SECTION 18, TOWNSHIP 39 SOUTH, RANGE 9 EAST OF THE WILLAMETTE MERIDIAN, KLAMATH COUNTY, OREGON. SAID EASEMENT IS DESCRIBED WITH REFERENCE TO THE KLAMATH COGENERATION PLANT COORDINATE SYSTEM WHICH IS ROTATED 2°46'12" FROM THE OREGON STATE PLANE COORDINATE SYSTEM, SOUTH ZONE (NAD83/91), BEING MORE PARTICULARLY DESCRIBED AS FOLLOWS:

BEGINNING AT THE SOUTHEAST CORNER OF THAT EASEMENT DESCRIBED IN VOL. M01, PAGE 48556, KLAMATH COUNTY RECORDS, FROM WHICH THE CENTER-QUARTER CORNER OF SAID SECTION 18, EVIDENCED BY A 2" IRON PIPE BEARS NORTH 37°51'18" EAST, 1757.16; THENCE SOUTH 05°22'50" EAST, 12.00 FEET; THENCE SOUTH 84°37'10" WEST, 95.00 FEET; THENCE NORTH 05°22'50" WEST, 12.00 FEET TO THE SOUTHWEST CORNER OF SAID EASEMENT DESCRIBED IN SAID VOL. M01, PAGE 48556, FROM WHICH THE WEST ONE-QUARTER OF SAID SECTION 18 BEARS NORTH 42°56'12" WEST, 2124.79 FEET; THENCE ALONG THE SOUTHERLY LINE OF SAID EASEMENT DESCRIBED IN SAID VOL. M01, PAGE 48556, NORTH 84°37'10" EAST, 95.00 FEET TO THE POINT OF BEGINNING.

SAID EASEMENT CONTAINS 1140 SQUARE FEET, MORE OR LESS.

SEE ATTACHED EXHIBIT MAP.



RENEWAL DATE: 12/31/03

EXHIBIT A