

RECORDING REQUESTED BY AND
WHEN RECORDED, RETURN TO:

Scott Piscitello
RES North America Leasing, LLC
c/o RES North America LLC
1 SW Columbia St, Suite 790
Portland, OR 97258

State of Oregon, County of Klamath
Recorded 11/08/2002 8:34a m.
Vol M02, Pg 64572-79
Linda Smith, County Clerk
Fee \$ 56.00 # of Pgs 8

MEMORANDUM OF LEASE


THIS MEMORANDUM OF LEASE is made Oct. 16, 2002
between A. L. Bruner and Marilyn Bruner ("Landlord"), and RES North America
Leasing, LLC, a Delaware corporation ("Tenant").


1. Term and Premises. Landlord leases to Tenant, and Tenant leases
from Landlord, approximately six thousand thirty five (6035) acres of real property
located in Klamath County, Oregon, which real property is more particularly described on
Exhibit "A."

2. Purpose of Memorandum of Lease. This Memorandum of Lease is
prepared for the purpose of recordation.

64573


LANDLORD:

By: 
A. L. Bruner

By: 
Marilyn Bruner

TENANT:

RES North America Leasing, LLC
a Delaware corporation


By: Robert I. Morrison
Its: Managing Director

STATE OF Oregon)

64574

SS:

County of Josephine)

On this day personally appeared before me Karen Frick, to me known to be A. L. Bruner described herein and who executed the foregoing instrument and acknowledged he signed the same as his free and voluntary act and deed, for the uses and purposes therein mentioned.

SUBSCRIBED AND SWORN to before me this 16th day of Oct., 2002.



Karen Frick
Notary Public in and for the State of
of Oregon, residing at:

STATE OF Oregon)

SS:

County of Josephine)

On this day personally appeared before me Karen Frick, to me known to be Marilyn Bruner described herein and who executed the foregoing instrument and acknowledged he signed the same as his free and voluntary act and deed, for the uses and purposes therein mentioned.

SUBSCRIBED AND SWORN to before me this 16th day of Oct., 2002.



Karen Frick
Notary Public in and for the State of
of Oregon, residing at:

64575

STATE OF Florida)

SS:

County of Palm Beach)

On this day personally appeared before me Robert I Morrison, to me known to be an officer of RES North America Leasing, LLC described herein and which executed the foregoing instrument and acknowledged said instrument to be the free and voluntary act and deed of said corporation, for the uses and purposes therein mentioned, and on oath stated that they were authorized to execute said instrument on behalf of said corporation.

SUBSCRIBED AND SWORN to before me this 18th day of October 2002



Rita A. Beauchesne
Notary Public in and for the State of
of Florida, residing at:
Palm Beach

64576

Exhibit A

Exhibit A

Township 40 South, Range 13 East of the Willamette Meridian

Section 30: W $\frac{1}{2}$ NE $\frac{1}{4}$ SW $\frac{1}{4}$; SE $\frac{1}{4}$ NE $\frac{1}{4}$ SW $\frac{1}{4}$; Government Lot 4 and the SE $\frac{1}{4}$ SW $\frac{1}{4}$;
SE $\frac{1}{4}$ NE $\frac{1}{4}$ NE $\frac{1}{4}$ SW $\frac{1}{4}$; NW $\frac{1}{4}$ NE $\frac{1}{4}$ NE $\frac{1}{4}$ SW $\frac{1}{4}$ and the
SW $\frac{1}{4}$ NE $\frac{1}{4}$ NE $\frac{1}{4}$ SW $\frac{1}{4}$

Section 31: SW $\frac{1}{4}$ NE $\frac{1}{4}$; E $\frac{1}{2}$ NW $\frac{1}{4}$; Government Lot 1; and the N $\frac{1}{2}$ SE $\frac{1}{4}$;
Excepting therefrom:

Beginning at a point on the South line of the SE $\frac{1}{4}$ NE $\frac{1}{4}$ of said Section 31 from which point the Southeast corner of said SE $\frac{1}{4}$ NE $\frac{1}{4}$ bears South 89°23'07" East, 1061.26 feet; thence the following courses and distances; South 18°44'08" East 590.47 feet; South 23°04'51" East, 385.43 feet; South 20°08'02" East 275.85 feet; South 01°01'00" East 153.92 feet to a point on the North line of Lot 7 of said Section 31; thence North 89°31'10" West on said North Line, 663.22 feet; thence leaving said North line on the following courses and distances; North 61°11'14" West, 165.10 feet; North 29°33'57" West feet; North 40°30'09" West, 181.15 feet; North 53°21'02" West, 141.88 feet; North 76°48'07" West, 611.43 feet; North 07°51'21" West 213.86 feet; North 24°14'23" West 611.89 feet; North 10°03'08" West, 254.20 feet; North 23°20'05" West, 133.80 feet; North 10°15'35" West, 294.26 feet; North 05°49'53" East, 286.90 feet; North 14°52'21" West, 307.33 feet; North 81°42'04" East, 246.78 feet, South 41°01'39" East, 209.25 feet; South 57°28'17" East, 1075.61 feet; South 50°45'53" East 327.70 feet to a point on the West line of said SE $\frac{1}{4}$ NE $\frac{1}{4}$; thence South 00°57'48" East on said West line, 472.33 feet to the Southwest corner of said SE $\frac{1}{4}$ NE $\frac{1}{4}$; thence South 89°28'07" East on the South line of said SE $\frac{1}{4}$ NE $\frac{1}{4}$, 256.02 feet to the point of beginning.

Section 32: NW $\frac{1}{4}$ SE $\frac{1}{4}$; and the S $\frac{1}{2}$ SE $\frac{1}{4}$

Section 33: SW $\frac{1}{4}$ SW $\frac{1}{4}$;

also Beginning at a point at the Northwest corner of the SE $\frac{1}{4}$ SW $\frac{1}{4}$;
thence diagonally Southeasterly to the Southeast corner of the SE $\frac{1}{4}$ SW $\frac{1}{4}$; thence
Westerly along the South boundary of the SE $\frac{1}{4}$ SW $\frac{1}{4}$ to the Southwest corner
of the SE $\frac{1}{4}$ SW $\frac{1}{4}$; thence Northerly along the West boundary of the SE $\frac{1}{4}$ SW $\frac{1}{4}$
to the point of beginning.

- Section 2: SE $\frac{1}{4}$ NE $\frac{1}{4}$; Government Lot 2; SW $\frac{1}{4}$ NE $\frac{1}{4}$; Government Lot 4; S $\frac{1}{2}$ NW $\frac{1}{4}$; and the S $\frac{1}{2}$
- Section 3: All
- Section 4: All
- Section 5: Government Lots 1, 2, and 3; S $\frac{1}{2}$ NE $\frac{1}{4}$; SE $\frac{1}{4}$ NW $\frac{1}{4}$; and the N $\frac{1}{2}$ SE $\frac{1}{4}$
- Section 8: E $\frac{1}{2}$ NE $\frac{1}{4}$
- Section 9: W $\frac{1}{2}$ NW $\frac{1}{4}$; NE $\frac{1}{4}$; E $\frac{1}{2}$ W $\frac{1}{2}$; S $\frac{1}{2}$ SE $\frac{1}{4}$; N $\frac{1}{2}$ SE $\frac{1}{4}$
- Section 10: All
- Section 11: All
- Section 12: W $\frac{1}{2}$ W $\frac{1}{2}$
- Section 13: W $\frac{1}{2}$ W $\frac{1}{2}$
- Section 14: NE $\frac{1}{4}$; NW $\frac{1}{4}$ NW $\frac{1}{4}$; S $\frac{1}{2}$ NW $\frac{1}{4}$; and the S $\frac{1}{2}$
- Section 15: NE $\frac{1}{4}$; E $\frac{1}{2}$ NW $\frac{1}{4}$; N $\frac{1}{2}$ SE $\frac{1}{4}$;

Also Beginning at a point on the Northwest corner of the SE $\frac{1}{4}$ SE $\frac{1}{4}$; thence Easterly along the North boundary of the SE $\frac{1}{4}$ SE $\frac{1}{4}$ to the Northeast corner of SE $\frac{1}{4}$ SE $\frac{1}{4}$; thence Southerly to the Southeast corner of SE $\frac{1}{4}$ SE $\frac{1}{4}$; thence diagonally Northwesterly to the point of beginning.

W $\frac{1}{2}$ NW $\frac{1}{4}$; NE $\frac{1}{4}$ SW $\frac{1}{4}$;

Also Beginning at a point at the Northwesterly corner of the NW $\frac{1}{4}$ SW $\frac{1}{4}$; thence Easterly along the North boundary of the NW $\frac{1}{4}$ SW $\frac{1}{4}$ to the Northeast corner of the NW $\frac{1}{4}$ SW $\frac{1}{4}$; thence Southerly to the Southeast corner of the NW $\frac{1}{4}$ SW $\frac{1}{4}$; thence diagonally Northwesterly to the point of beginning.

- Section 16: Government Lot 1;

Also beginning at the Northwest corner of SE $\frac{1}{4}$ NE $\frac{1}{4}$; thence Easterly along the North boundary of the SE $\frac{1}{4}$ NE $\frac{1}{4}$ to the Northeast corner of the SE $\frac{1}{4}$ NE $\frac{1}{4}$; thence Southerly to the Southeast corner of the SE $\frac{1}{4}$ NE $\frac{1}{4}$; thence diagonally Northwesterly to the point of beginning.

64579

Also, beginning at a point at the Northwest corner of the NW $\frac{1}{4}$ NE $\frac{1}{4}$; thence Easterly along the North boundary of the NW $\frac{1}{4}$ NE $\frac{1}{4}$; to the Northeast corner of the NW $\frac{1}{4}$ NE $\frac{1}{4}$ thence Southerly to the Southeast corner of the NW $\frac{1}{4}$ NE $\frac{1}{4}$; thence diagonally North-westerly to the point of beginning.