

mtc 59571

Vol M03 Page 09472

AFTER RECORDING, RETURN TO:

Dorsey & Whitney LLP  
U.S. Bank Centre  
1420 Fifth Avenue, Suite 3400  
Seattle, Washington 98101-4010  
Attention: Laurie N. Ragen

State of Oregon, County of Klamath  
Recorded 02/18/2003 2:51 p m.  
Vol M03 Pg 09472-9654  
Linda Smith, County Clerk  
Fee \$ 931.00 # of Pgs 183

SEND TAX STATEMENTS TO:

U.S. Timberlands Yakima, LLC  
c/o U.S. Timberlands Services  
Yakima, LLC  
625 Madison Avenue, Suite 10-B  
New York, NY 10022

**WARRANTY DEED**  
**Chemult (Range 8 East) and Mitchell Tracts**

U.S. TIMBERLANDS KLAMATH FALLS, L.L.C., a Delaware limited liability company, GRANTOR, conveys and warrants to U.S. TIMBERLANDS YAKIMA, LLC, a Delaware limited liability company, GRANTEE, the real property in Klamath County, Oregon, described in EXHIBIT A attached hereto (the "Real Property"), free of encumbrances except as specifically set forth on EXHIBIT B attached hereto, and excluding from the Real Property and reserving to Grantor all timber and other forest products now standing, growing, lying or being within the areas identified on the maps attached hereto as EXHIBIT C (the "Reserved Timber"), and reserving to Grantor a nonexclusive easement for ingress and egress onto the Real Property for the purpose of accessing, managing, harvesting and removing the Reserved Timber.

The true and actual cash consideration for this transfer is: NONE. Other property or value was the whole consideration.

09473

THIS INSTRUMENT WILL NOT ALLOW USE OF THE PROPERTY DESCRIBED IN THIS INSTRUMENT IN VIOLATION OF APPLICABLE LAND USE LAWS AND REGULATIONS. BEFORE SIGNING OR ACCEPTING THIS INSTRUMENT, THE PERSON ACQUIRING FEE TITLE TO THE PROPERTY SHOULD CHECK WITH THE APPROPRIATE CITY OR COUNTY PLANNING DEPARTMENT TO VERIFY APPROVED USES AND TO DETERMINE ANY LIMITS ON LAWSUITS AGAINST FARMING OR FOREST PRACTICES AS DEFINED IN ORS 30.930.

Dated as of February 18, 2003.

U.S. TIMBERLANDS KLAMATH FALLS,  
L.L.C.

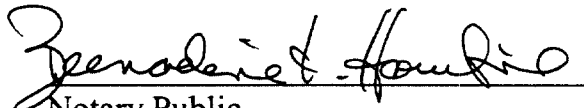
By U.S. TIMBERLANDS SERVICES  
COMPANY, L.L.C., its Sole Manager

By:   
\_\_\_\_\_

Its   
\_\_\_\_\_

STATE OF NEW YORK            )  
   ) ss.  
 COUNTY OF NEW YORK        )

On the 11<sup>th</sup> day of February, 2003, before me personally came Thomas Ludlow, to me known, who, being by me duly sworn, did depose and say that he resides at 625 Madison Avenue, Suite 10-B, New York, New York 10022; that he is the CFO of U.S. TIMBERLANDS SERVICES COMPANY, L.L.C., the limited liability company that executed the foregoing instrument as Manager of U.S. TIMBERLANDS KLAMATH FALLS, L.L.C., the grantor therein; and that he signed his name thereto by authority of the board of directors of said limited liability company, as Manager.

  
 Notary Public

BERNADINE T. HOURIHANE  
 Notary Public, State of New York  
 No. 01HO4815779  
 Qualified in Queens County  
 Certificate Filed in New York County  
 Commission Expires July 31, 2026

(Seal)

**EXHIBIT A  
KLAMATH COUNTY, OREGON**

**CHEMULT, RANGE 7 EAST (MERCHANTABLE TIMBER ONLY)**

All merchantable timber now standing, growing or lying or being on the following land located in Klamath County, **EXCEPT** for the timber and other forest products now standing, growing, lying or being within the areas identified on the maps entitled "Chemult Reserved Timber" attached hereto as part of Exhibit C.

**TOWNSHIP 27 SOUTH, RANGE 7 EAST, W.M.:**

- SECTION 25:       NORTHEAST QUARTER OF THE SOUTHEAST QUARTER;  
                      SOUTH HALF OF THE SOUTH HALF
- SECTION 35:       EAST HALF OF THE SOUTHEAST QUARTER
- SECTION 36:       NORTHEAST QUARTER OF THE NORTHEAST QUARTER;  
                      WEST HALF OF THE NORTHWEST QUARTER; SOUTHWEST  
                      QUARTER

**TOWNSHIP 28 SOUTH, RANGE 7 EAST, W.M.:**

- SECTION 1:       GOVERNMENT LOTS 1, 2, 3 AND 4; THE SOUTH HALF OF THE  
                      NORTH HALF; THE SOUTH HALF
- SECTION 2:       GOVERNMENT LOTS 1, 2, 3 AND 4; THE SOUTH HALF OF THE  
                      NORTH HALF; THE SOUTH HALF
- SECTION 3:       GOVERNMENT LOTS 1, 2, 3 AND 4; THE SOUTH HALF OF THE  
                      NORTH HALF; THE SOUTH HALF
- SECTION 4:       GOVERNMENT LOTS 1, 2, 3 AND 4; THE SOUTH HALF OF THE  
                      NORTH HALF; THE SOUTH HALF
- SECTION 7:       THE SOUTH HALF OF THE SOUTHEAST QUARTER
- SECTION 8:       THE SOUTH HALF OF THE NORTH HALF; THE SOUTH HALF
- SECTION 9:       ALL
- SECTION 10:      ALL



**TOWNSHIP 28 SOUTH, RANGE 7 EAST, W.M. (continued):**

SECTION 11:	ALL
SECTION 12:	ALL
SECTION 13:	ALL
SECTION 14:	ALL
SECTION 15:	ALL
SECTION 16:	ALL
SECTION 17:	ALL
SECTION 18:	GOVERNMENT LOTS 1, 2, 3 AND 4; THE EAST HALF OF THE WEST HALF; THE EAST HALF
SECTION 19:	GOVERNMENT LOTS 1, 2, 3 AND 4; THE EAST HALF OF THE WEST HALF; THE EAST HALF
SECTION 20:	ALL
SECTION 21:	ALL
SECTION 22:	ALL
SECTION 23:	ALL
SECTION 24:	ALL
SECTION 25:	ALL
SECTION 26:	ALL
SECTION 27:	ALL
SECTION 28:	ALL

**EXCEPT THE FOLLOWING: A PARCEL OF LAND BEING  
SITUATE IN THE SOUTHEAST QUARTER OF SECTION 28,  
MORE PARTICULARLY DESCRIBED AS FOLLOWS:**

**TOWNSHIP 28 SOUTH, RANGE 7 EAST, W.M. (continued):**

BEGINNING AT THE SOUTHEAST CORNER OF SECTION 28, TOWNSHIP 28 SOUTH, RANGE 7 EAST, W.M.; THENCE NORTH 77°59'42" WEST 596.16 FEET TO THE CENTER POINT OF AFORESAID SITE; THENCE SOUTH 24°49'06" WEST 100.00 FEET TO A POINT MARKED BY A STAKE ON THE SOUTHERLY LINE OF SAID SITE, SAID POINT BEING THE TRUE POINT OF BEGINNING OF THIS DESCRIPTION; THENCE NORTH 65°10'54" WEST 100.00 FEET TO A POINT MARKED BY A STAKE; THENCE NORTH 24°49'06" EAST 200.00 FEET TO A POINT MARKED BY A STAKE; THENCE SOUTH 65°10'54" EAST 200.00 FEET TO A POINT MARKED BY A STAKE; THENCE SOUTH 24°49'06" WEST 200.00 FEET TO A POINT MARKED BY A STAKE; THENCE NORTH 65°10'54" WEST 100.00 FEET, MORE OR LESS, TO THE TRUE POINT OF BEGINNING.

- SECTION 29: THE NORTH HALF OF THE NORTH HALF
- SECTION 30: THE NORTH HALF OF THE NORTHEAST QUARTER;  
GOVERNMENT LOT 4
- SECTION 31: GOVERNMENT LOTS 1, 2, 3 AND 4; THE EAST HALF OF THE  
WEST HALF; THE EAST HALF
- SECTION 32: THE NORTHEAST QUARTER; THE SOUTH HALF
- SECTION 33: ALL
- SECTION 34: THE WEST HALF OF THE NORTHWEST QUARTER; THE  
NORTHEAST QUARTER OF THE NORTHEAST QUARTER; THE  
NORTH HALF OF THE SOUTHEAST QUARTER OF THE  
NORTHEAST QUARTER; THE EAST HALF OF THE  
NORTHWEST QUARTER; THE SOUTHWEST QUARTER; THE  
SOUTH HALF OF THE NORTHWEST QUARTER OF THE  
SOUTHEAST QUARTER; THE SOUTH HALF OF THE  
SOUTHEAST QUARTER
- SECTION 35: ALL
- SECTION 36: ALL

**TOWNSHIP 29 SOUTH, RANGE 7 EAST, W.M.:**

SECTION 1: ALL

**EXCEPT THE SOUTHEAST QUARTER OF THE SOUTHEAST QUARTER AND THAT PORTION DESCRIBED IN DEED TO KLAMATH COUNTY FOR DIAMOND LAKE HIGHWAY RECORDED MAY 5, 1931 IN DEED BOOK 95, PAGE 202, DEED RECORDS OF KLAMATH COUNTY, OREGON**

SECTION 2: ALL

**EXCEPT THAT PORTION DESCRIBED IN DEED RECORDED FEBRUARY 26, 1953 IN DEED BOOK 259, PAGE 338, DEED RECORDS OF KLAMATH COUNTY, OREGON, AND THAT PORTION DESCRIBED IN DEED TO KLAMATH COUNTY FOR DIAMOND LAKE HIGHWAY RECORDED MAY 5, 1931 IN DEED BOOK 95, PAGE 202, DEED RECORDS OF KLAMATH COUNTY, OREGON**

SECTION 4: GOVERNMENT LOTS 1, 2, 3 AND 4; THE SOUTH HALF OF THE NORTH HALF

SECTION 5: GOVERNMENT LOTS 1, 2, 3 AND 4; THE SOUTH HALF OF THE NORTH HALF

SECTION 6: GOVERNMENT LOTS 1, 2, 3, 4 AND 5; THE SOUTHEAST QUARTER OF THE NORTHWEST QUARTER; THE SOUTH HALF OF THE NORTHEAST QUARTER

*(Exhibit A continued on next page)*

**CHEMULT RANGE 8 EAST (LAND AND TIMBER)**

The Real Property located in Klamath County, Oregon, described as follows, and **INCLUDING** all merchantable timber standing, lying, growing or being thereon, **EXCEPT THEREFROM** all timber and other forest products now standing, growing, lying or being within the areas identified on the maps entitled "Chemult Reserved Timber" attached hereto as part of Exhibit C:

**TOWNSHIP 27 SOUTH, RANGE 8 EAST, W.M.**

- SECTION 16: OUT LOTS 1, 2, 3, 4 AND 6 OF CORRALL SPRINGS
- SECTION 21: THE WEST HALF OF THE EAST HALF; THE EAST HALF OF THE NORTHWEST QUARTER; THAT PORTION OF THE SOUTHEAST QUARTER OF THE SOUTHWEST QUARTER LYING EAST OF THE SOUTHERN PACIFIC RAILROAD RIGHT OF WAY
- SECTION 28: THE EAST HALF; THE EAST HALF OF THE NORTHWEST QUARTER,  
  
LESS STRIPS FOR RAILROAD AND HIGHWAY;  
  
THE NORTHEAST QUARTER OF THE SOUTHWEST QUARTER LYING EAST OF HIGHWAY,  
  
LESS STRIP FOR RAILROAD;  
  
THE SOUTH HALF OF THE SOUTHWEST QUARTER,  
  
LESS STRIPS FOR HIGHWAY AND RAILROAD
- SECTION 29: THE NORTHEAST QUARTER
- SECTION 31: GOVERNMENT LOTS 1, 2, 3 AND 4, THE EAST HALF OF THE WEST HALF; THE EAST HALF
- SECTION 32: THE NORTHEAST QUARTER; THE SOUTH HALF

**TOWNSHIP 27 SOUTH, RANGE 8 EAST, W.M. (continued):**

SECTION 33: ALL,

**EXCEPT THAT PORTION LYING WITHIN THE DALLES-CALIFORNIA HIGHWAY US 97. ALSO, EXCEPT THAT PORTION LYING WITHIN THE SOUTHERN PACIFIC RAILROAD RIGHT OF WAY**

SECTION 34: ALL

**TOWNSHIP 28 SOUTH, RANGE 8 EAST, W.M.**

SECTION 3: THE SOUTHEAST QUARTER OF THE NORTHWEST QUARTER; THE NORTHEAST QUARTER OF THE SOUTHWEST QUARTER; GOVERNMENT LOTS 1, 2, 3 AND 4; THE SOUTH HALF OF THE NORTHEAST QUARTER; THE SOUTHEAST QUARTER; THE SOUTH HALF OF THE SOUTHWEST QUARTER; THE NORTHWEST QUARTER OF THE SOUTHWEST QUARTER; THE SOUTHWEST QUARTER OF THE NORTHWEST QUARTER

SECTION 4: THE WEST HALF; GOVERNMENT LOTS 1 AND 2; THE SOUTH HALF OF THE NORTHEAST QUARTER; THE SOUTHEAST QUARTER,

**LESS STRIP FOR HIGHWAY IN FRACTIONAL WEST HALF OF THE NORTHWEST QUARTER AND LESS STRIP FOR RAILROAD IN FRACTIONAL NORTHWEST QUARTER AND WEST HALF OF THE SOUTHWEST QUARTER AND LESS 40 FOOT WIDE STRIP IN THE SOUTHWEST QUARTER AND LESS THREE PARCELS HERETOFORE CONVEYED TO STATE OF OREGON, BY AND THROUGH ITS STATE HIGHWAY COMMISSION, DESCRIBED AS FOLLOWS:**

**PARCEL ONE: BEGINNING AT A POINT 1420 FEET SOUTH AND 4180 FEET EAST OF THE NORTHWEST CORNER OF SAID SECTION 4; THENCE EAST A DISTANCE OF 330 FEET; THENCE SOUTH A DISTANCE OF 660 FEET; THENCE WEST A DISTANCE OF 330 FEET; THENCE NORTH A DISTANCE OF 660 FEET TO THE POINT OF BEGINNING.**

**TOWNSHIP 28 SOUTH, RANGE 8 EAST, W.M. (continued):**

**PARCEL TWO:** BEGINNING AT A POINT 1420 FEET SOUTH AND 4180 FEET EAST OF THE NORTHWEST CORNER OF SAID SECTION 4; THENCE SOUTH A DISTANCE OF 660 FEET; THENCE WEST A DISTANCE OF 330 FEET; THENCE NORTH A DISTANCE OF 660 FEET; THENCE EAST A DISTANCE OF 330 FEET TO THE POINT OF BEGINNING.

**PARCEL THREE:** ALL THAT PORTION OF THE EAST HALF OF SAID SECTION 4 INCLUDED IN A STRIP OF LAND 40 FEET IN WIDTH, 20 FEET ON EACH SIDE OF THE CENTER LINE OF A HAULING ROAD AS SAID HAULING ROAD HAS BEEN LOCATED OVER AND ACROSS OR ADJACENT TO THE SAID PROPERTY; THE LOCATION OF THE SAID STRIP OF LAND (INSOFAR AS IT ENCROACHES UPON THE PROPERTY) BEING DETERMINED BY THE SAID CENTER LINE FROM STATION 45+27.6 TO STATION 63+01.4, WHICH PORTION OF CENTER LINE IS DESCRIBED AS FOLLOWS: BEGINNING AT A POINT WHICH IS ENGINEER'S CENTER LINE STATION 45+27.6 OPPOSITE AND 20 FEET DISTANT FROM WHICH POINT THE SOUTHERLY LINE OF SAID STRIP OF LAND INTERSECTS THE WEST LINE OF THE EAST HALF OF SECTION 4; SAID POINT BEING 2431 FEET NORTH AND 2627 FEET EAST FROM THE SOUTHWEST CORNER OF SECTION 4; THENCE NORTH 47°13' EAST A DISTANCE OF 172.4 FEET; THENCE NORTH 46°32' EAST A DISTANCE OF 1601.4 FEET TO STATION 63+01.4 OPPOSITE AND 20 FEET DISTANT FROM WHICH STATION THE NORTHERLY LINE OF SAID STRIP OF LAND INTERSECTS THE WEST LINE OF THE ABOVE-DESCRIBED PARCEL TWO.

**SECTION 5:**

THE SOUTH HALF OF THE SOUTH HALF; THE NORTH HALF OF THE SOUTHWEST QUARTER,

**EXCEPTING** FROM THE SOUTHEAST QUARTER OF THE SOUTHEAST QUARTER STRIPS FOR HIGHWAY AND RAILROAD AND 40 FOOT WIDE STRIP AS DESCRIBED IN BOOK 224, PAGE 137, AND **LESS** TRACT DESCRIBED IN BOOK 129, PAGE 300, ALL DEED RECORDS OF KLAMATH COUNTY, OREGON. **ALSO EXCEPTING** THAT PORTION CONVEYED TO THE STATE OF OREGON BY DEED RECORDED AUGUST

**TOWNSHIP 28 SOUTH, RANGE 8 EAST, W.M. (continued):**

27, 2002 IN VOLUME 1402, PAGE 48225, MICROFILM RECORDS OF KLAMATH COUNTY, OREGON.

SECTION 6: GOVERNMENT LOTS 1, 2, 3, 4, 5, 6 AND 7; THE SOUTH HALF OF THE NORTHEAST QUARTER; THE SOUTHEAST QUARTER; THE EAST HALF OF THE SOUTHWEST QUARTER; THE SOUTHEAST QUARTER OF THE NORTHWEST QUARTER

SECTION 7: GOVERNMENT LOTS 1, 2, 3, AND 4; THE EAST HALF OF THE WEST HALF; THE EAST HALF

SECTION 8: ALL

**EXCEPT** THAT PORTION DESCRIBED IN WARRANTY DEED RECORDED APRIL 18, 1979, IN VOLUME M79, PAGE 8328, MICROFILM RECORDS OF KLAMATH COUNTY, OREGON. **ALSO EXCEPT** PORTION FOR HIGHWAY AND RAILROAD AND TRACT DESCRIBED IN BOOK 224, PAGE 137, DEED RECORDS OF KLAMATH COUNTY OREGON.

SECTION 9: ALL

SECTION 10: THE NORTHEAST QUARTER; THE NORTH HALF OF THE NORTHWEST QUARTER; THE SOUTHEAST QUARTER OF THE NORTHWEST QUARTER; THE NORTHEAST QUARTER OF THE SOUTHWEST QUARTER; THE SOUTHEAST QUARTER; THE SOUTHWEST QUARTER OF THE NORTHWEST QUARTER; THE NORTHWEST QUARTER OF THE SOUTHWEST QUARTER; THE SOUTH HALF OF THE SOUTHWEST QUARTER

SECTION 15: THE NORTH HALF OF THE NORTHEAST QUARTER; THE SOUTHWEST QUARTER OF THE NORTHEAST QUARTER; THE WEST HALF; THE NORTH HALF OF THE SOUTHEAST QUARTER; THE SOUTHWEST QUARTER OF THE SOUTHEAST QUARTER

SECTION 16: THE EAST HALF

**TOWNSHIP 28 SOUTH, RANGE 8 EAST, W.M. (continued):**

SECTION 17: THE NORTH HALF; THE NORTH HALF OF THE SOUTHWEST QUARTER; THE SOUTHEAST QUARTER OF THE SOUTHWEST QUARTER; THE EAST HALF OF THE SOUTHEAST QUARTER

EXCEPTING THEREFROM THE FOLLOWING DESCRIBED PARCELS:

- (A) THAT PORTION DESCRIBED IN DEED RECORDED DECEMBER 2, 1912 IN DEED BOOK 38, PAGE 223, DEED RECORDS OF KLAMATH COUNTY, OREGON;
- (B) THOSE PORTIONS DESCRIBED IN DEED RECORDED IN BOOK 129, PAGE 301, AND BY DEED RECORDED MAY 25, 1959 IN BOOK 312, PAGE 811, DEED RECORDS OF KLAMATH COUNTY, OREGON;
- (C) THAT PORTION DESCRIBED IN WARRANTY DEED RECORDED APRIL 18, 1979 IN VOLUME M79, PAGE 8328, MICROFILM RECORDS OF KLAMATH COUNTY, OREGON;
- (D) THAT PORTION DESCRIBED IN WARRANTY DEED RECORDED APRIL 2, 1976 IN VOLUME M76, PAGE 4645, MICROFILM RECORDS OF KLAMATH COUNTY, OREGON;

TOGETHER WITH THAT PORTION OF THE NORTHWEST QUARTER OF THE SOUTHEAST QUARTER DESCRIBED IN DEED FROM CROWN ZELLERBACH CORPORATION TO BOISE-CASCADE CORPORATION, RECORDED SEPTEMBER 22, 1969 IN VOLUME M69, PAGE 8168, MICROFILM RECORDS OF KLAMATH COUNTY, OREGON.

SECTION 18: THE NORTHEAST QUARTER; THE NORTHEAST QUARTER OF GOVERNMENT LOT 1; THE NORTHEAST QUARTER OF THE SOUTHEAST QUARTER OF THE NORTHWEST QUARTER; THE EAST HALF OF THE SOUTHEAST QUARTER; THE EAST HALF OF THE NORTHWEST QUARTER OF THE SOUTHEAST QUARTER; THE SOUTHWEST QUARTER OF THE SOUTHEAST QUARTER; THE SOUTHEAST QUARTER OF THE SOUTHWEST



**TOWNSHIP 28 SOUTH, RANGE 8 EAST, W.M. (continued):**

QUARTER; GOVERNMENT LOTS 3 AND 4 (THE WEST HALF OF THE SOUTHWEST QUARTER)

SECTION 19: THE WEST HALF OF THE NORTHEAST QUARTER; THE WEST HALF; THE SOUTHEAST QUARTER,

**EXCEPTING THEREFROM THAT PORTION DESCRIBED IN DEED RECORDED AUGUST 14, 1964 IN DEED BOOK 355, PAGE 323, MICROFILM RECORDS OF KLAMATH COUNTY, OREGON, LESS STRIPS FOR HIGHWAY IN THE EAST HALF OF THE SOUTHEAST QUARTER**

SECTION 20: THE NORTHEAST QUARTER; THE EAST HALF OF THE NORTHWEST QUARTER; THE SOUTH HALF,

**EXCEPTING THEREFROM THAT PORTION DESCRIBED IN DEED RECORDED MARCH 28, 1973 IN VOLUME M73, PAGE 3587, MICROFILM RECORDS OF KLAMATH COUNTY, OREGON, LESS STRIPS FOR HIGHWAY AND RAILROAD**

SECTION 21: THE NORTH HALF; THE NORTH HALF OF THE SOUTHWEST QUARTER; THE SOUTHEAST QUARTER OF THE SOUTHWEST QUARTER; THE SOUTHEAST QUARTER

SECTION 22: ALL

SECTION 23: THE NORTHEAST QUARTER; THE EAST HALF OF THE NORTHWEST QUARTER; THE SOUTH HALF

SECTION 26: ALL

SECTION 27: ALL

SECTION 28: ALL

SECTION 29: ALL,

**LESS A STRIP FOR RAILROAD**

**TOWNSHIP 28 SOUTH, RANGE 8 EAST, W.M. (continued):**

- SECTION 30: ALL,  
  
EXCEPTING THEREFROM THAT PORTION DESCRIBED IN  
DEED RECORDED AUGUST 14, 1964 IN BOOK 355, PAGE 323,  
DEED RECORDS OF KLAMATH COUNTY, OREGON, AND  
LESS A STRIP FOR HIGHWAY
- SECTION 31: ALL,  
  
LESS A STRIP FOR HIGHWAY
- SECTION 32: ALL,  
  
LESS A STRIP FOR RAILROAD IN THE WEST HALF OF THE  
WEST HALF
- SECTION 33: ALL
- SECTION 34: ALL
- SECTION 35: ALL
- SECTION 36: ALL

**TOWNSHIP 29 SOUTH, RANGE 8 EAST, W.M.**

- SECTION 1: GOVERNMENT LOTS 1, 2, 3 AND 4
- SECTION 2: GOVERNMENT LOTS 1, 2, 3 AND 4; THE SOUTH HALF OF THE  
NORTH HALF; THE SOUTH HALF
- SECTION 3: GOVERNMENT LOTS 1, 2, 3 AND 4; THE SOUTH HALF OF THE  
NORTH HALF; THE SOUTH HALF
- SECTION 4: GOVERNMENT LOTS 1, 2, 3 AND 4; THE SOUTH HALF OF THE  
NORTH HALF; THE SOUTH HALF
- SECTION 5: GOVERNMENT LOTS 1, 2, 3 AND 4; THE SOUTH HALF OF THE  
NORTH HALF; THE SOUTH HALF,  
  
LESS A STRIP FOR RAILROAD

**TOWNSHIP 29 SOUTH, RANGE 8 EAST, W.M. (continued):**

SECTION 6: ALL,

**EXCEPT** GOVERNMENT LOTS 4 AND 7 AND THAT PORTION DESCRIBED IN DEED RECORDED MARCH 27, 1968 IN VOLUME M68, PAGE 2381, MICROFILM RECORDS OF KLAMATH COUNTY, OREGON; AND **EXCEPT** FROM THE ABOVE ANY PORTIONS DESCRIBED IN DEED RECORDED AUGUST 21, 1948 IN DEED BOOK 224, PAGE 133 AND THAT PORTION DESCRIBED IN DEED RECORDED JULY 11, 1910 IN DEED BOOK 29, PAGE 449, ALL DEED RECORDS OF KLAMATH COUNTY, OREGON.

*(Exhibit A continued on next page)*

**MITCHELL TRACT**

All real property located in Klamath County, Oregon, described as follows, **EXCEPTING THEREFROM** all timber and other forest products now standing, growing, lying or being within the areas identified on the maps entitled "Mitchell Reserved Timber" attached hereto as part of Exhibit C.

**TOWNSHIP 38 SOUTH, RANGE 14 EAST, W.M.**

- SECTION 1: NORTH HALF OF THE SOUTHWEST QUARTER; SOUTHEAST QUARTER OF THE SOUTHWEST QUARTER; SOUTHWEST QUARTER OF THE SOUTHEAST QUARTER
- SECTION 2: SOUTHEAST QUARTER OF THE NORTHEAST QUARTER; NORTHEAST QUARTER OF THE SOUTHEAST QUARTER
- SECTION 3: SOUTH HALF OF THE SOUTHWEST QUARTER
- SECTION 9: SOUTHEAST QUARTER OF THE SOUTHEAST QUARTER
- SECTION 10: NORTH HALF; SOUTH HALF OF THE SOUTH HALF
- SECTION 11: SOUTHEAST QUARTER OF THE NORTHEAST QUARTER; WEST HALF OF THE NORTHWEST QUARTER; NORTH HALF OF THE SOUTHWEST QUARTER; SOUTHWEST QUARTER OF THE SOUTHWEST QUARTER; SOUTHEAST QUARTER OF THE SOUTHEAST QUARTER
- SECTION 12: NORTHWEST QUARTER OF THE NORTHEAST QUARTER; NORTHEAST QUARTER OF THE NORTHWEST QUARTER; SOUTHWEST QUARTER OF THE NORTHWEST QUARTER; SOUTHWEST QUARTER; SOUTH HALF OF THE SOUTHEAST QUARTER
- SECTION 13: NORTHEAST QUARTER; NORTH HALF OF THE NORTHWEST QUARTER; SOUTHWEST QUARTER OF THE NORTHWEST QUARTER; SOUTH HALF
- SECTION 14: NORTHEAST QUARTER
- SECTION 15: NORTHWEST QUARTER

**TOWNSHIP 38 SOUTH, RANGE 14 EAST, W.M. (continued):**

- SECTION 16: NORTH HALF OF THE NORTHEAST QUARTER; SOUTHWEST QUARTER OF THE NORTHEAST QUARTER; SOUTHEAST QUARTER OF THE NORTHEAST QUARTER; NORTHWEST QUARTER; SOUTH HALF **EXCEPTING** THAT PORTION OF THE INDIAN RESERVATION
- SECTION 23: SOUTHEAST QUARTER
- SECTION 24: ALL
- SECTION 25: ALL
- SECTION 26: SOUTHEAST QUARTER OF THE SOUTHWEST QUARTER; NORTHEAST QUARTER OF THE SOUTHEAST QUARTER; SOUTH HALF OF THE SOUTHEAST QUARTER
- SECTION 34: ALL
- SECTION 35: ALL
- SECTION 36: NORTH HALF; SOUTHWEST QUARTER; NORTH HALF OF THE SOUTHEAST QUARTER; SOUTHWEST QUARTER OF THE SOUTHEAST QUARTER

**TOWNSHIP 39 SOUTH, RANGE 14 EAST, W.M.**

- SECTION 1: GOVERNMENT LOTS 1, 2, 3 AND 4; THE SOUTHEAST QUARTER OF THE NORTHEAST QUARTER; THE NORTHEAST QUARTER OF THE SOUTHEAST QUARTER; THE SOUTH HALF OF THE SOUTHWEST QUARTER; THE NORTHWEST QUARTER OF THE SOUTHWEST QUARTER
- SECTION 2: GOVERNMENT LOTS 1, 2, 3 AND 4; THE SOUTH HALF OF THE NORTH HALF; THE SOUTH HALF
- SECTION 3: GOVERNMENT LOTS 1, 2, 3 AND 4; THE SOUTHWEST QUARTER OF THE NORTHEAST QUARTER; THE NORTHEAST QUARTER OF THE SOUTHEAST QUARTER
- SECTION 4: GOVERNMENT LOT 1

**TOWNSHIP 39 SOUTH, RANGE 14 EAST, W.M. (continued):**

- SECTION 11: THE NORTHEAST QUARTER; THE NORTHEAST QUARTER OF THE NORTHWEST QUARTER
- SECTION 12: THE NORTHEAST QUARTER OF THE NORTHWEST QUARTER; THE SOUTHWEST QUARTER OF THE NORTHWEST QUARTER; THE WEST HALF OF THE SOUTHWEST QUARTER

**TOWNSHIP 36 SOUTH, RANGE 15 EAST, W.M.**

- SECTION 7: THE NORTH HALF OF THE NORTHEAST QUARTER; THE SOUTHEAST QUARTER OF THE NORTHEAST QUARTER; THE SOUTHEAST QUARTER OF THE SOUTHEAST QUARTER
- SECTION 8: ALL
- SECTION 16: THE NORTH HALF; THE EAST HALF OF THE SOUTHWEST QUARTER; THE SOUTHEAST QUARTER
- SECTION 17: THE NORTHEAST QUARTER; THE NORTH HALF OF THE SOUTHEAST QUARTER
- SECTION 21: THE NORTHEAST QUARTER, A STRIP OF LAND 66 FEET IN WIDTH IN THE SOUTHEAST QUARTER OF THE SOUTHEAST QUARTER OF SECTION 21, EXTENDING FROM THE SOUTH LINE TO THE EAST LINE OF SAID SECTION AND BEING 33 FEET ON EACH SIDE OF A CENTERLINE AS NOW STAKED ON THE GROUND AND MORE PARTICULARLY DESCRIBED AS FOLLOWS:

BEGINNING AT ENGINEER'S STATION 204+98.64 E.C., A POINT 276.14 FEET DISTANT SOUTH 45° 40' WEST FROM A POINT ON THE SOUTH LINE OF SAID SECTION 21, WHICH IS 864.29 FEET DISTANT WEST OF THE SOUTHEAST CORNER THEREOF; THENCE NORTH 45° 40' EAST (CROSSING SAID SOUTH LINE AT ENGINEER'S STATION 207+74.78 P.O.T.) FOR A DISTANCE OF 1,264.36 FEET TO ENGINEER'S STATION 217+63.00 B.C.; THENCE ALONG A 10° CURVE TO THE RIGHT THROUGH A CENTRAL ANGLE OF 29° 06' (CROSSING THE EAST LINE OF SAID SECTION AT ENGINEER'S STATION 219+55.17 P.O.C. 799.75 FEET DISTANT NORTH OF SAID

**TOWNSHIP 36 SOUTH, RANGE 15 EAST, W.M. (continued):**

SOUTHEAST CORNER) FOR AN ARC DISTANCE OF 291.00 FEET TO ENGINEER'S STATION 220+54.00 E.C.

SECTION 22: ALL

SECTION 23: ALL

SECTION 24: ALL

SECTION 25: THE NORTH HALF; THE NORTH HALF OF THE SOUTHWEST QUARTER; THE NORTH HALF OF THE SOUTHEAST QUARTER

SECTION 26: THE NORTHEAST QUARTER; THE NORTH HALF OF THE NORTHWEST QUARTER; THE SOUTHEAST QUARTER OF THE NORTHWEST QUARTER

SECTION 31: A STRIP OF LAND 66 FEET IN WIDTH IN THE NORTHEAST QUARTER OF THE SOUTHEAST QUARTER OF SECTION 31, EXTENDING FROM THE SOUTH LINE TO THE EAST LINE OF SAID NORTHEAST QUARTER OF THE SOUTHEAST QUARTER AND BEING 33 FEET ON EACH SIDE OF A CENTERLINE AS NOW STAKED ON THE GROUND AND MORE PARTICULARLY DESCRIBED AS FOLLOWS:

BEGINNING AT ENGINEER'S STATION 56°00.00 P.O.T., A POINT 145.00 FEET DISTANT SOUTH 73° 56' WEST FROM A POINT WHICH IS 1,322.00 FEET DISTANT NORTH AND 900.00 FEET DISTANT WEST OF THE SOUTHEAST CORNER OF SAID SECTION; THENCE NORTH 73° 56' EAST (CROSSING THE SOUTH LINE OF SAID NORTHEAST QUARTER OF THE SOUTHEAST QUARTER AT APPROXIMATELY ENGINEER'S STATION 57+45.0 P.O.T. AND CROSSING THE EAST LINE OF SAID SECTION AT ENGINEER'S STATION 66+81.00 P.O.T. 1,587.00 FEET NORTH OF THE SOUTHEAST CORNER OF SAID SECTION) FOR A DISTANCE OF 1,100.00 FEET TO ENGINEER'S STATION 67+00.00 P.O.T.

SECTION 33: A STRIP OF LAND 66 FEET IN WIDTH IN THE NORTH HALF OF THE NORTHWEST QUARTER AND SOUTHWEST QUARTER OF THE NORTHWEST QUARTER OF SECTION 33, EXTENDING

**TOWNSHIP 36 SOUTH, RANGE 15 EAST, W.M. (continued):**

FROM THE WEST LINE TO THE NORTH LINE OF SAID SECTION AND BEING 33 FEET IN WIDTH ON EACH SIDE OF THE CENTERLINE AS NOW STAKED ON THE GROUND AND MORE PARTICULARLY DESCRIBED AS FOLLOWS:

BEGINNING AT ENGINEER'S STATION 124+00.00 P.O.T., A POINT 128.92 FEET DISTANT SOUTH 57° 18' WEST FROM A POINT ON THE WEST LINE OF SAID SECTION WHICH IS 1,394.30 FEET DISTANT SOUTH FROM THE NORTHWEST CORNER THEREOF, THENCE NORTH 57° 18' EAST (CROSSING SAID WEST LINE AT ENGINEER'S STATION 125+28.92 P.O.T.) FOR A DISTANCE OF 2,032.04 FEET TO ENGINEER'S STATION 141+27.37 B.C.; THENCE ALONG A 10° CURVE TO THE LEFT THROUGH A CENTRAL ANGLE OF 30° 28' FOR AN ARC DISTANCE OF 304.67 FEET TO ENGINEER'S STATION 144+32.04 E.C.; THENCE NORTH 26° 50' EAST (CROSSING THE NORTH LINE OF SAID SECTION AT ENGINEER'S STATION 147+75.96 P.O.T., 1,702.43 FEET DISTANT EAST OF SAID NORTHWEST CORNER) FOR A DISTANCE OF 367.96 FEET TO ENGINEER'S STATION 148+00.00 P.O.T.

**TOWNSHIP 37 SOUTH, RANGE 15 EAST, W.M.**

SECTION 12: THE NORTHEAST QUARTER OF THE NORTHEAST QUARTER

**TOWNSHIP 38 SOUTH, RANGE 15 EAST, W.M.**

SECTION 4: THE SOUTHEAST QUARTER OF THE SOUTHWEST QUARTER

SECTION 5: THE SOUTHWEST QUARTER OF THE SOUTHEAST QUARTER

SECTION 7: GOVERNMENT LOTS 3 AND 4; THE SOUTHEAST QUARTER OF THE NORTHWEST QUARTER; THE NORTHEAST QUARTER OF THE SOUTHWEST QUARTER

SECTION 8: THE WEST HALF OF THE NORTHEAST QUARTER; THE NORTHEAST QUARTER OF THE NORTHWEST QUARTER; THE SOUTH HALF OF THE NORTHWEST QUARTER; THE SOUTHWEST QUARTER; THE NORTHWEST QUARTER OF THE SOUTHEAST QUARTER



**TOWNSHIP 38 SOUTH, RANGE 15 EAST, W.M. (continued):**

- SECTION 9: THE NORTHEAST QUARTER OF THE NORTHWEST QUARTER;  
THE SOUTH HALF OF THE NORTHWEST QUARTER; THE  
SOUTHWEST QUARTER
- SECTION 11: THE EAST HALF OF THE SOUTHWEST QUARTER; THE  
NORTHWEST QUARTER OF THE SOUTHEAST QUARTER; THE  
SOUTHEAST QUARTER OF THE SOUTHEAST QUARTER
- SECTION 13: THE SOUTHEAST QUARTER OF THE NORTHWEST QUARTER;  
THE NORTHEAST QUARTER OF THE SOUTHWEST QUARTER;  
THE SOUTH HALF OF THE SOUTHWEST QUARTER; THE  
WEST HALF OF THE SOUTHEAST QUARTER
- SECTION 14: THE NORTH HALF OF THE NORTHEAST QUARTER; THE  
SOUTHEAST QUARTER OF THE NORTHEAST QUARTER; THE  
NORTHEAST QUARTER OF THE NORTHWEST QUARTER; THE  
SOUTHEAST QUARTER
- SECTION 15: THE SOUTHWEST QUARTER OF THE NORTHWEST  
QUARTER; THE NORTH HALF OF THE SOUTHWEST  
QUARTER; THE SOUTHWEST QUARTER OF THE SOUTHWEST  
QUARTER; THE NORTHWEST QUARTER OF THE SOUTHEAST  
QUARTER
- SECTION 16: THE NORTH HALF OF THE NORTHEAST QUARTER; THE  
WEST HALF
- SECTION 17: THE SOUTH HALF OF THE NORTHEAST QUARTER; THE  
NORTHEAST QUARTER OF THE NORTHWEST QUARTER; THE  
NORTH HALF OF THE SOUTHEAST QUARTER
- SECTION 18: GOVERNMENT LOTS L, 2, 3 AND 4; THE SOUTHEAST  
QUARTER OF THE NORTHWEST QUARTER; THE  
SOUTHWEST QUARTER OF THE NORTHEAST QUARTER; THE  
NORTHEAST QUARTER OF THE NORTHEAST QUARTER; THE  
SOUTHEAST QUARTER; THE EAST HALF OF THE  
SOUTHWEST QUARTER
- SECTION 19: GOVERNMENT LOTS 1, 2, 3 AND 4; THE EAST HALF OF THE  
WEST HALF; THE EAST HALF

**TOWNSHIP 38 SOUTH, RANGE 15 EAST, W.M. (continued):**

- SECTION 20: THE SOUTH HALF OF THE SOUTH HALF
- SECTION 21: THE SOUTH HALF OF THE SOUTHWEST QUARTER
- SECTION 22: THE WEST HALF OF THE NORTHWEST QUARTER; THE  
NORTHWEST QUARTER OF THE SOUTHWEST QUARTER
- SECTION 23: THE NORTHEAST QUARTER; THE NORTH HALF OF THE  
SOUTHEAST QUARTER; THE SOUTHWEST QUARTER OF THE  
SOUTHEAST QUARTER
- SECTION 24: THE NORTHEAST QUARTER; THE WEST HALF OF THE  
NORTHWEST QUARTER; THE NORTHWEST QUARTER OF  
THE SOUTHWEST QUARTER
- SECTION 26: THE NORTHWEST QUARTER OF THE NORTHEAST QUARTER;  
THE NORTH HALF OF THE NORTHWEST QUARTER
- SECTION 27: THE WEST HALF OF THE NORTHEAST QUARTER; THE  
SOUTHEAST QUARTER OF THE SOUTHEAST QUARTER
- SECTION 28: THE NORTHWEST QUARTER OF THE NORTHEAST QUARTER;  
THE NORTH HALF OF THE NORTHWEST QUARTER; THE  
SOUTHWEST QUARTER OF THE NORTHWEST QUARTER;  
THE SOUTHWEST QUARTER
- SECTION 29: THE NORTHEAST QUARTER OF THE NORTHEAST QUARTER;  
THE WEST HALF; THE EAST HALF OF THE SOUTHEAST  
QUARTER
- SECTION 30: GOVERNMENT LOTS 1, 2, 3 AND 4; THE EAST HALF OF THE  
WEST HALF; THE EAST HALF
- SECTION 31: GOVERNMENT LOTS 1, 2 AND 3; THE EAST HALF OF THE  
WEST HALF; THE NORTHEAST QUARTER; THE NORTHWEST  
QUARTER OF THE SOUTHEAST QUARTER
- SECTION 32: THE NORTH HALF OF THE NORTH HALF; THE SOUTHWEST  
QUARTER OF THE NORTHWEST QUARTER

**TOWNSHIP 38 SOUTH, RANGE 15 EAST, W.M. (continued):**

- SECTION 33: THE WEST HALF OF THE NORTHEAST QUARTER; THE SOUTHWEST QUARTER OF THE SOUTHEAST QUARTER; THE EAST HALF OF THE SOUTHWEST QUARTER; THE NORTH HALF OF THE NORTHWEST QUARTER; THE SOUTHEAST QUARTER OF THE NORTHWEST QUARTER
- SECTION 34: THE NORTH HALF; THE NORTHEAST QUARTER OF THE SOUTHEAST QUARTER
- SECTION 35: THE SOUTH HALF OF THE NORTHEAST QUARTER; THE SOUTHWEST QUARTER OF THE NORTHWEST QUARTER; THE WEST HALF OF THE SOUTHWEST QUARTER; THE SOUTHEAST QUARTER OF THE SOUTHWEST QUARTER; THE EAST HALF OF THE SOUTHEAST QUARTER
- SECTION 36: THE NORTHWEST QUARTER; THE WEST HALF OF THE SOUTHWEST QUARTER; THE WEST HALF OF THE NORTHEAST QUARTER

*(End of Exhibit A)*

**EXHIBIT B**

1. Statutory powers, including the power of assessment and easements, of Klamath Lake Grazing Fire Patrol and Klamath Lake Timber Fire Patrol.
2. Rights of the public in and to any portion of the herein described premises lying within the limits of streets, roads or highways.
3. Additional tax if the property described herein is disqualified for special assessment as Forest Use Land, together with any penalty if notice of disqualification is not timely given.
4. Ancestral rights, if any, of descendants of aboriginal inhabitants to occupy, use and possess any portion of the premises, as reserved by treaties, understandings, practice, statutes or judicial decisions, for food gathering, shelter, religious ceremonies, social and economic gatherings, battlefields and burial sites.
5. Reservations and Restrictions as contained in Patent, subject to the terms and provisions thereof, recorded September 27, 1906 in Book 21, page 215, Deed Records of Klamath County, Oregon.
6. Reservations and restrictions as contained in Patent, including the terms and provisions thereof, recorded June 21, 1910 in Book 29, page 369, Deed Records of Klamath County, Oregon.
7. Reservations and Restrictions as contained in Patent, subject to the terms and provisions thereof, recorded May 6, 1925 in Book 65, page 569, Deed Records of Klamath County, Oregon.
8. Easements for railroad right of way, including the terms and provisions thereof, granted to Pelican Bay Lumber Company, recorded January 21, 1926, in Volume 69, pages 221 and 223, Deed Records of Klamath County, Oregon.
9. Easement for telephone and telegraph line, including the terms and provisions thereof, granted to Pacific Telephone and Telegraph Company, recorded July 15, 1929, in Volume 87, page 450, Deed Records of Klamath County, Oregon.
10. Easement for right of way to erect and maintain poles, wires and fixtures, including the terms and provisions thereof, granted to Pacific Telephone and Telegraph Company, recorded January 21, 1930, in Volume 88, page 531, Deed Records of Klamath County, Oregon.

11. Easement for roadway, including the terms and provisions thereof, granted to United States of America, Forest Service, recorded March 10, 1932, in Volume 97, page 133, Deed Records of Klamath County, Oregon.
12. Easement for right of way easement, including the terms and provisions thereof, granted to United States of America, recorded March 10, 1932, in Volume 97, page 135, Deed Records of Klamath County, Oregon.
13. Easement for right of way easement, including the terms and provisions thereof, granted to United States of America, recorded March 10, 1932, in Volume 97, page 136, Deed Records of Klamath County, Oregon.
14. Easement for right of way easement, including the terms and provisions thereof, granted to United States of America, recorded March 14, 1932, in Volume 97, page 161, Deed Records of Klamath County, Oregon.
15. Reservation of mineral rights, including the terms and provisions thereof, recorded November 12, 1938, in Volume 118, page 485, Deed Records of Klamath County, Oregon.
16. Reservations and restriction as contained in Quitclaim Deed, including the terms and provisions thereof, recorded December 31, 1941, in Volume 143, page 540, Deed Records of Klamath County, Oregon.
17. Reservations as contained in Deed, including the terms and provisions thereof, recorded August 17, 1949, in Volume 233, page 334, Deed Records of Klamath County, Oregon.
18. Lease for grazing purposes, including the terms and provisions thereof, between St. Helens Pulp and Paper Company, as Lessor, and A. W. Arnold and Maude E. Liskey, as executrix of the Estate of Dave Liskey, deceased, as Lessee, recorded August 17, 1949, in Volume 233, page 345, Deed Records of Klamath County, Oregon, assigned by instruments recorded April 24, 1961 in Volume 329, page 79 and page 81, in said Deed Records, and by instruments recorded September 27, 1985 in Volume M85, page 15705, and October 10, 1985 in Volume M85, page 16438, Microfilm Records of Klamath County, Oregon.
19. Reservations as contained in Deed, including the terms and provisions thereof, recorded November 14, 1949, in Volume 235, page 196, Deed Records of Klamath County, Oregon.

20. Easement for electric power transmission lines, including the terms and provisions thereof, granted to United States of America, recorded June 24, 1952, in Volume 255, page 362, Deed Records of Klamath County, Oregon.
21. An easement created by instrument, subject to the terms and provisions thereof,  
 Dated: March 10, 1932  
 Recorded: February 20, 1953  
 Volume: 259, page 281, Deed Records of Klamath County, Oregon  
 In favor of: United States of America  
 For: A right of way easement
22. Limited access provisions contained in Deed to the State of Oregon, by and through its State Highway Commission, including the terms and provisions thereof, recorded September 29, 1954, in Volume 269, page 457, Deed Records of Klamath County, Oregon.
23. Limited access provisions contained in Deed to the State of Oregon, by and through its State Highway Commission, including the terms and provisions thereof, recorded February 9, 1956, in Volume 281, page 28, Deed Records of Klamath County, Oregon.
24. An easement created by instrument, subject to the terms and provisions thereof,  
 Dated: March 26, 1956  
 Recorded: April 18, 1956  
 Volume: 282, page 313, Deed Records of Klamath County, Oregon  
 In favor of: United States of America acting by and through the Forest Service U.S.D.A.  
 For: 66 foot right of ways for repair of existing roads, and electric and telephone transmission lines
25. Drift Fence Easement created by instrument, subject to the terms and provisions thereof,  
 Dated: September 3, 1958  
 Recorded: October 9, 1958  
 Volume: 304, page 466, Deed Records of Klamath County, Oregon  
 In favor of: United States of America, for and on behalf of the Department of Agriculture Fremont National Forest  
 For: An easement for the purpose of constructing, maintaining, patrolling and repairing a drift fence over a ten foot strip of land

26. Transmission Line Easement, including the terms and provisions thereof, granted to United States of America, recorded April 20, 1960, in Volume 320, page 416, Deed Records of Klamath County, Oregon.
27. Easement for transmission line right of way, including the terms and provisions thereof, granted to United States of America, recorded June 7, 1960, in Volume 321, page 636, Deed Records of Klamath County, Oregon.
28. Easement and right of way to repair roadway, and electric and telephone transmission line, including the terms and provisions thereof, granted to United States of America, acting by and through the Forest Service, U.S.D.A., recorded July 11, 1960, in Volume 322, page 505, Deed Records of Klamath County, Oregon.
29. Easement for pipe line right of way, including the terms and provisions thereof, granted to Pacific Gas Transmission Company, recorded September 26, 1960, in Volume 324, page 295, Deed Records of Klamath County, Oregon; Supplemental Agreement, including the terms and provisions thereof, recorded August 10, 1961, in Volume 331, page 485, Deed Records of Klamath County, Oregon; Easement Supplement, including the terms and provisions thereof, recorded January 6, 1992, in Volume M92, page 219, Microfilm Records of Klamath County, Oregon; Notice of Location, including the terms and provisions thereof, recorded July 8, 1994 in Volume M94, page 21121, Microfilm Records of Klamath County, Oregon; and Consent to Common Use, including the terms and provisions thereof, recorded April 30, 1996, in Volume M96, page 12030, Microfilm Records of Klamath County, Oregon.
30. An easement created by instrument, subject to the terms and provisions thereof,  
 Dated: February 18, 1961  
 Recorded: March 28, 1961  
 Volume: 328, page 216, Microfilm Records of Klamath County, Oregon  
 In favor of: United States of America  
 For: Easement and right of way for a fence
31. Easement to clear path for transmission of microwave beams, including the terms and provisions thereof, granted to Pacific Gas Transmission Company, recorded September 1, 1961, in Volume 332, page 123, Deed Records of Klamath County, Oregon.
32. An easement created by instrument, subject to the terms and provisions thereof,  
 Dated: June 16, 1947  
 Recorded: November 6, 1961  
 Volume: 333, page 492, Deed Records of Klamath County, Oregon

In favor of: Secretary of the United States Department of Agriculture  
 For: 66 foot right of way for a road known as Bly-Fish Hole Road

33. An easement created by instrument, subject to the terms and provisions thereof,  
 Dated: December 3, 1963  
 Recorded: December 31, 1963  
 Volume: 350, page 179, Deed of Records of Klamath County, Oregon  
 In favor of: United States of America  
 For: Right of way for road
34. Drift Fence Easement, subject to the terms and provisions thereof,  
 Dated: April 8, 1964  
 Recorded: April 21, 1964  
 Volume: 352, page 410, Deed of Records of Klamath County, Oregon  
 In favor of: United States of America  
 For: The purpose of reconstructing, maintaining, patrolling and repairing  
 the existing drift fences, including cattle guards and gates on strips of  
 land 10 feet in width

Supplemental to Drift Fence Easement, subject to the terms and provisions thereof,  
 Recorded: October 19, 1964  
 Volume: 357, page 27, Deed Records of Klamath County, Oregon

Supplemental Agreement, subject to the terms and provisions thereof,  
 Recorded: September 29, 1970  
 Volume: M70, page 8699, Microfilm Records of Klamath County, Oregon  
 Rerecorded: October 20, 1970  
 Volume: M70, page 9349, Microfilm Records of Klamath County, Oregon  
 Rerecorded: June 8, 1971  
 Volume: M71, page 5542, Microfilm Records of Klamath County, Oregon

Supplemental Agreement No. 4, subject to the terms and provisions thereof,  
Recorded: October 27, 1971  
 Volume: M71, page 11246, Microfilm Records of Klamath County, Oregon

35. Easement for gas transmission pipe line right of way, including the terms and  
 provisions thereof, granted to California Pacific Utilities Company, recorded  
 February 2, 1965, in Volume 359, page 146, Deed Records of Klamath County,  
 Oregon.



36. Easement for natural gas regulating and measuring station, including the terms and provisions thereof, granted to Pacific Gas Transmission Company, recorded March 18, 1965, in Volume 360, page 213, Deeds Record of Klamath County, Oregon.
37. An easement created by instrument, subject to the terms and provisions thereof,  
Dated: September 12, 1967  
Recorded: November 28, 1967  
Volume: M67, page 9148, Microfilm Records of Klamath County, Oregon  
In favor of: United States of America  
For: Roadway
38. Easement for right of way and construction of road, including the terms and provisions thereof, granted to Pacific Northwest Bell Telephone Company, recorded March 13, 1968, in Volume M68, page 2041, Microfilm Records of Klamath County, Oregon.
39. Easement for electrical transmission line, including the terms and provisions thereof, granted to Midstate Electric Cooperative Inc., recorded March 27, 1968, in Volume M68, page 2381, Microfilm Records of Klamath County, Oregon, and Consent Agreement pertaining thereto, recorded April 2, 1997, in Volume M97, page 9646, Microfilm Records of Klamath County, Oregon.
40. Easement for roadway, including the terms and provisions thereof, granted to United States of America, recorded June 17, 1969, in Volume M69, page 4757, Microfilm Records of Klamath County, Oregon; Consent Agreement, including the terms and provisions thereof, recorded April 12, 1983, in Volume M83, page 5491, and Supplemental Agreement, including the terms and provisions thereof, recorded January 19, 1984, in Volume M84, page 1045, said Microfilm Records.
41. Easement for road, including the terms and provisions thereof, granted to United States of America, recorded September 29, 1969, in Volume M69, page 8378, Microfilm Records of Klamath County, Oregon.
42. Easement for electrical facilities, including the terms and provisions thereof, granted to Midstate Electric Cooperative Inc., recorded October 20, 1970, in Volume M70, page 9353, Microfilm Records of Klamath County, Oregon.
43. Easement for electrical facilities, including the terms and provisions thereof, granted to Midstate Electric Cooperative Inc., recorded November 30, 1970, in Volume M70, page 10608, Microfilm Records of Klamath County, Oregon.

44. An easement created by instrument, subject to the terms and provisions thereof,  
Dated: September 21, 1970  
Recorded: April 8, 1971  
Volume: M71, page 2951, Microfilm Records of Klamath County, Oregon  
In favor of: United States of America  
For: Roadway
- Correction Deed, subject to the terms and provisions thereof,  
Recorded: November 17, 1986  
Volume: M86, page 20998, Microfilm Records of Klamath County, Oregon
- Termination of a Segment of an Easement, subject to the terms and provisions thereof,  
Recorded: March 16, 1995  
Volume: M95, page 5892, Microfilm Records of Klamath County, Oregon
45. An easement created by instrument, subject to the terms and provisions thereof,  
Dated: July 13, 1975  
Recorded: July 23, 1975  
Volume: M75, page 8350, Microfilm Records of Klamath County, Oregon  
In favor of: United States of America  
For: Roadway
46. An easement created by instrument, subject to the terms and provisions thereof,  
Dated: November 3, 1975  
Recorded: November 12, 1975  
Volume: M75, page 14133, Microfilm Records of Klamath County, Oregon  
In favor of: Weyerhaeuser Company  
For: Roadway
47. An easement created by instrument, subject to the terms and provisions thereof,  
Dated: April 1, 1980  
Recorded: May 29, 1980  
Volume: M80, page 9722, Microfilm Records of Klamath County, Oregon  
In favor of: United States of America  
For: Roadway
48. Easement Exchange between Weyerhaeuser Company and Crown Zellerbach,  
including the terms and provisions thereof, recorded January 29, 1981, in Volume  
M81, page 1401, Microfilm Records of Klamath County, Oregon.

49. An easement created by instrument, subject to the terms and provisions thereof,  
 Dated: November 19, 1981  
 Recorded: March 9, 1982  
 Volume: M82, page 2961, Microfilm Records of Klamath County, Oregon  
 In favor of: United States of America  
 For: Roadway
50. Easement for underground telephone facilities, including the terms and provisions thereof, granted to Telephone Utilities of Eastern Oregon, Inc., recorded February 16, 1983, in Volume M83, page 2476, Microfilm Records of Klamath County, Oregon, and Supplemental Agreement, including the terms and provisions thereof, recorded January 19, 1984, in Volume M84, page 1045, said Microfilm Records.
51. Easement for underground telephone cable, including the terms and provisions thereof, granted to Telephone Utilities of Eastern Oregon, Inc., recorded February 16, 1983, in Volume M83, page 2478, Microfilm Records of Klamath County, Oregon.
52. Easement Exchange between Weyerhaeuser Company and Land Use Investments – Klamath, a California Limited Partnership, including the terms and provisions thereof, recorded December 22, 1983, in Volume M83, page 21966, Microfilm Records of Klamath County, Oregon.
53. An easement created by instrument, subject to the terms and provisions thereof,  
 Dated: July 15, 1985  
 Recorded: August 19, 1985  
 Volume: M85, page 13088, Microfilm Records of Klamath County, Oregon  
 In favor of: Louis Randall and Marien Randall  
 For: A right of way 10 feet in width to use, maintain, operate and repair a ditch and to take water from an existing spring
54. Easement Exchange, subject to the terms and provisions thereof,  
 Dated: March 4, 1986  
 Recorded: April 10, 1986  
 Volume: M86, page 5940, Microfilm Records of Klamath County, Oregon  
 By and Between: Weyerhaeuser Company and Marian W. Gerber
55. An easement created by instrument, subject to the terms and provisions thereof,  
 Dated: July 17, 1986  
 Recorded: July 31, 1986  
 Volume: M86, page 13440, Microfilm Records of Klamath County, Oregon

In favor of: Weyerhaeuser Company  
For: Roadway

56. An easement created by instrument, subject to the terms and provisions thereof,  
Dated: July 10, 1986  
Recorded: July 31, 1986  
Volume: M86, page 13447, Microfilm Records of Klamath County, Oregon  
In favor of: United States of America  
For: Roadway
57. Reservations and restrictions as contained in deed, including the terms and provisions thereof, recorded May 12, 1987, in Volume M87, page 8149, Microfilm Records of Klamath County, Oregon.
58. Easement for electric transmission line, including the terms and provisions thereof, granted to Midstate Electric Cooperative Inc., recorded June 22, 1987, in Volume M87, page 10785, and rerecorded December 24, 1987, in Volume M87, page 22923, Microfilm Records of Klamath County, Oregon.
59. An easement created by instrument, subject to the terms and provisions thereof,  
Dated: January 24, 1992  
Recorded: February 19, 1992  
Volume: M92, page 3369, Microfilm Records of Klamath County, Oregon  
In favor of: United States of America  
For: Roadway
60. Easement Exchange between Weyerhaeuser Company and State of Oregon, acting by and through its Board of Forestry, including the terms and provisions thereof, recorded September 8, 1992, in Volume M92, page 20513, Microfilm Records of Klamath County, Oregon.
61. An easement created by instrument, subject to the terms and provisions thereof,  
Dated: August 24, 1992  
Recorded: October 29, 1992  
Volume: M92, page 25536, Microfilm Records of Klamath County, Oregon  
In favor of: United States of America  
For: Roadway
62. An easement created by instrument, subject to the terms and provisions thereof,  
Dated: August 24, 1992  
Recorded: October 29, 1992  
Volume: M92, page 25550, Microfilm Records of Klamath County, Oregon

In favor of: United States of America  
 For: Roadway

63. Easement for underground telephone facilities, including the terms and provisions thereof, granted to Telephone Utilities of Eastern Oregon, Inc., dba PTI Communications, recorded March 18, 1993, in Volume M93, page 5587, Microfilm Records of Klamath County, Oregon.
64. Easement for telephone line right of way, including the terms and provisions thereof, granted to Telephone Utilities of Eastern Oregon, Inc., dba PTI Communications, recorded October 31, 1994, in Volume M94, page 33693, Microfilm Records of Klamath County, Oregon.
65. Supplemental Agreement, subject to the terms and provisions thereof,  
 Recorded: March 10, 1995  
 Volume: M95, page 5465, Microfilm Records of Klamath County, Oregon  
 By and  
 Between: Weyerhaeuser Company and United States of America, acting by and through its agency, Department of the Interior, Bureau of Land Management
66. An easement created by instrument, subject to the terms and provisions thereof,  
 Dated: May 17, 1995  
 Recorded: June 7, 1995  
 Volume: M95, page 15095, Microfilm Records of Klamath County, Oregon  
 In favor of: United States of America  
 For: Roadway
67. Easement for roadway, including the terms and provisions thereof, granted to United States of America, recorded October 16, 1995, in Volume M95, Page 28190, Microfilm Records of Klamath County, Oregon, Consent and Subordination Agreement, including the terms and provisions thereof, recorded March 22, 1996, in Volume M96, page 7924, and Consent to Common Use, including the terms and provisions thereof, recorded April 30, 1996, in Volume M96, page 12030, said Microfilm Records.
68. Easement for roadway, including the terms and provisions thereof, granted to Hanson Natural Resources Company, recorded April 26, 1996, in Volume M96, page 11714, Microfilm Records of Klamath County, Oregon.

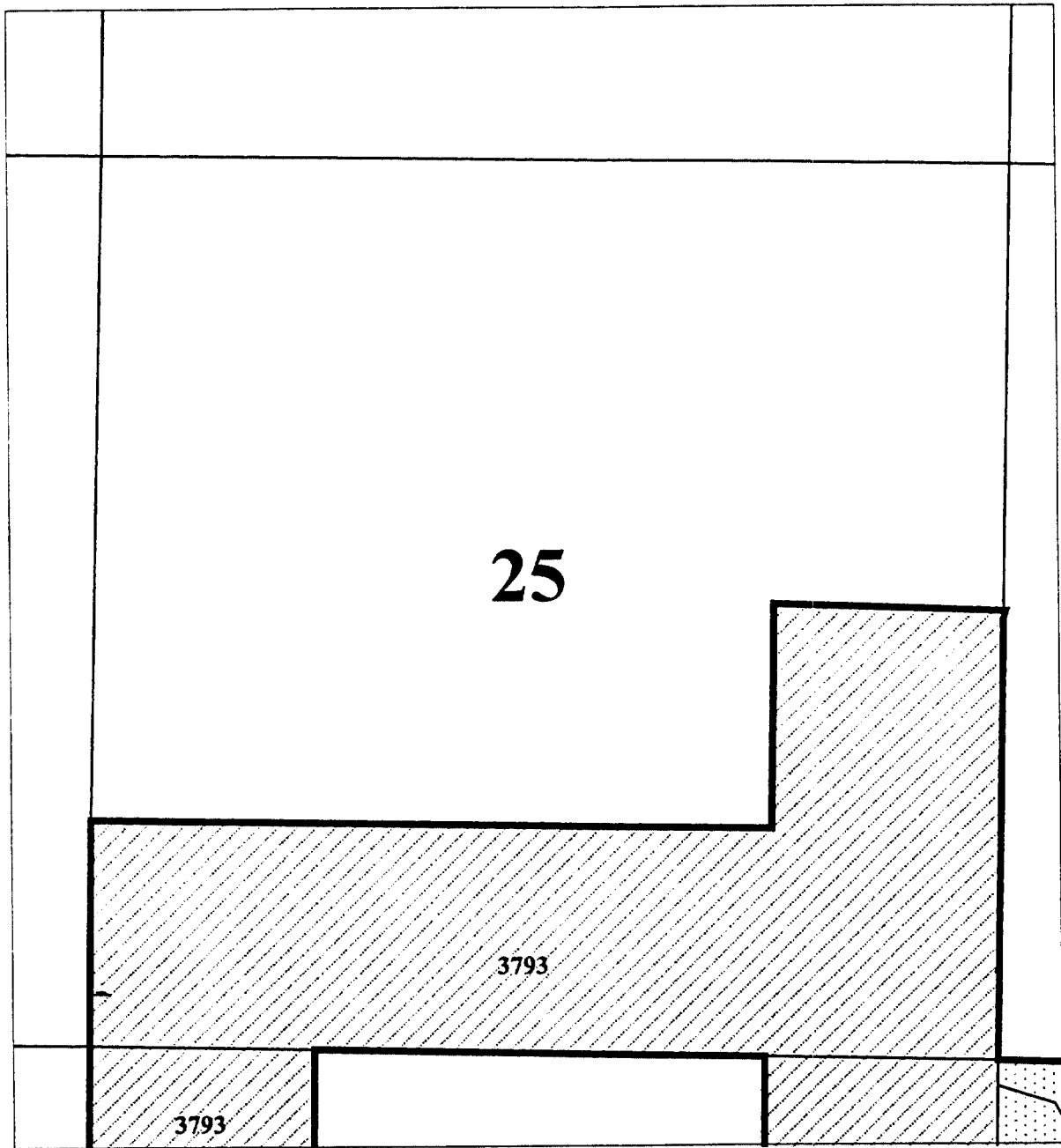
69. Reservation by Weyerhaeuser Company, as set forth in that certain deed, including the terms and provisions thereof, recorded August 30, 1996, in Volume M96, page 26858, Microfilm Records of Klamath County, Oregon.
70. Easement for access road, including the terms and provisions thereof, granted to United States of America, Department of Energy, Bonneville Power Administration, recorded May 19, 1998, in Volume M98, page 17062, Microfilm Records of Klamath County, Oregon.
71. Terms and provisions of Timber Deed recorded March 17, 2000, in Volume M00, page 8843, Microfilm Records of Klamath County, Oregon, from U.S. Timberlands Klamath Falls, L.L.C. to Crown Pacific Limited Partnership (Chemult 2000).
72. Terms and provisions of Timber Deed recorded November 14, 2001, in Volume M01, page 58452, Microfilm Records of Klamath County, Oregon, from U.S. Timberlands Klamath Falls, L.L.C. to U.S. Timberlands Yakima, LLC (4<sup>th</sup> Quarter 2001)
73. Easement for ingress and egress over a roadway, including the terms and provisions thereof, granted to Kenneth R. Keeney and Norma J. Keeney, recorded January 4, 2002, in Volume M02, page 615, and rerecorded March 19, 2002, in Volume M02, page 15937, Microfilm Records of Klamath County, Oregon.

*(End of Exhibit B)*

**EXHIBIT C**

See maps entitled "Chemult Reserved Timber," and "Mitchell Reserved Timber"  
following this page.

# Chemult Reserved Timber



1000 0 1000 2000 Feet

1:12000

- Property Line Kbandry.shp
- SECTION LINES Edt\_pls.shp
- Chemult.shp
- Reserved Timber
- Plantation
- Plantation
- Plantation
- Reserved Timber
- Reserved Timber
- Reserved Timber
- Reserved Timber

**TwN 27S, Rng 7E -- Section 25**

**Note: Reserved Timber Is Depicted By  
Crosshatched Polygons**

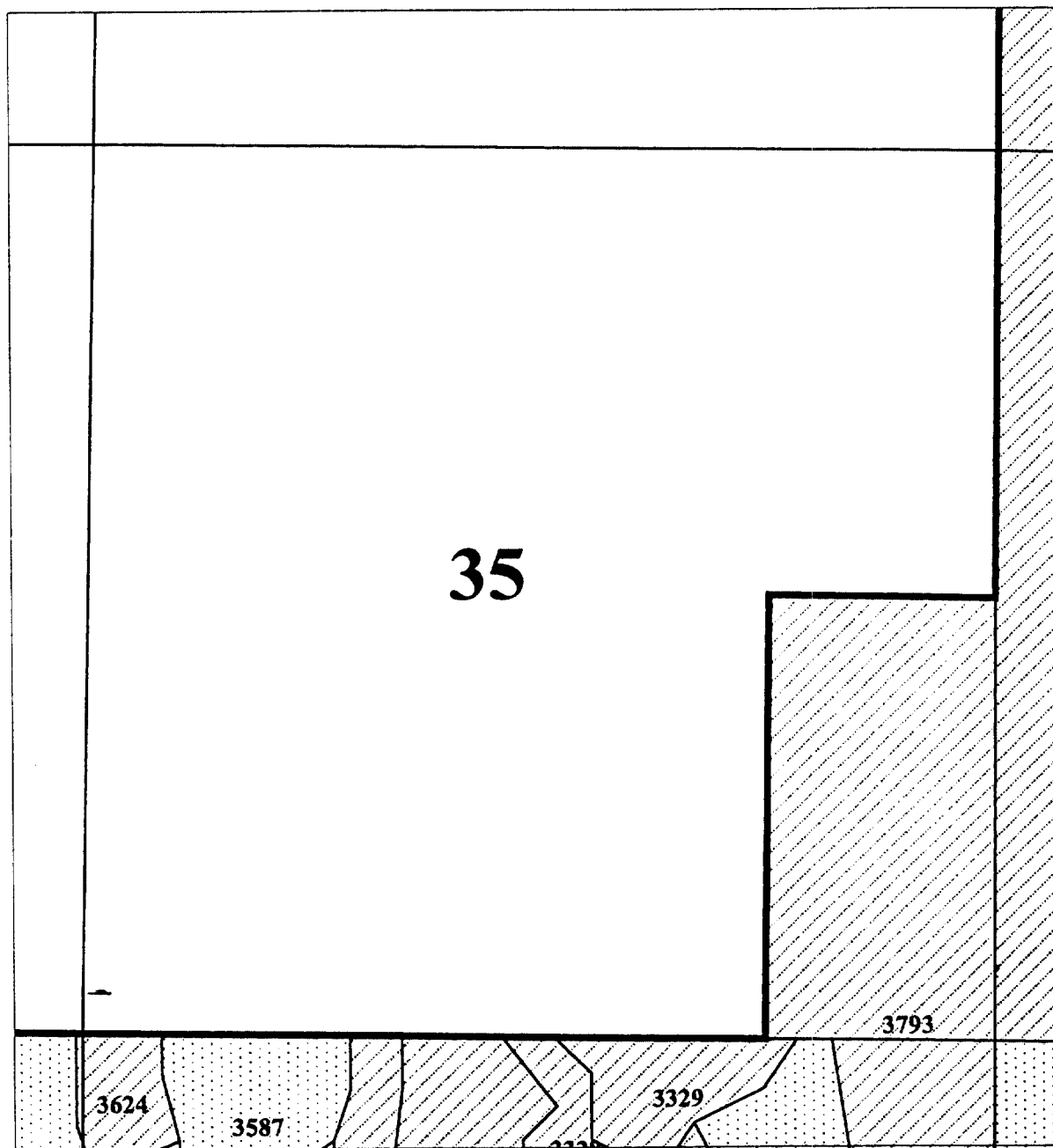


4-25-02  
Jeff V.



09508

# Chemult Reserved Timber



1000 0 1000 2000 Feet

1:12000

- Property Line Kibdry.shp
- SECTION LINES Edt\_pla.shp
- Chemult.shp
- Reserved Timber
- Plantation
- Plantation
- Reserved Timber
- Reserved Timber
- Reserved Timber
- Reserved Timber

**TwN 27S, Rng 7E -- Section 35**

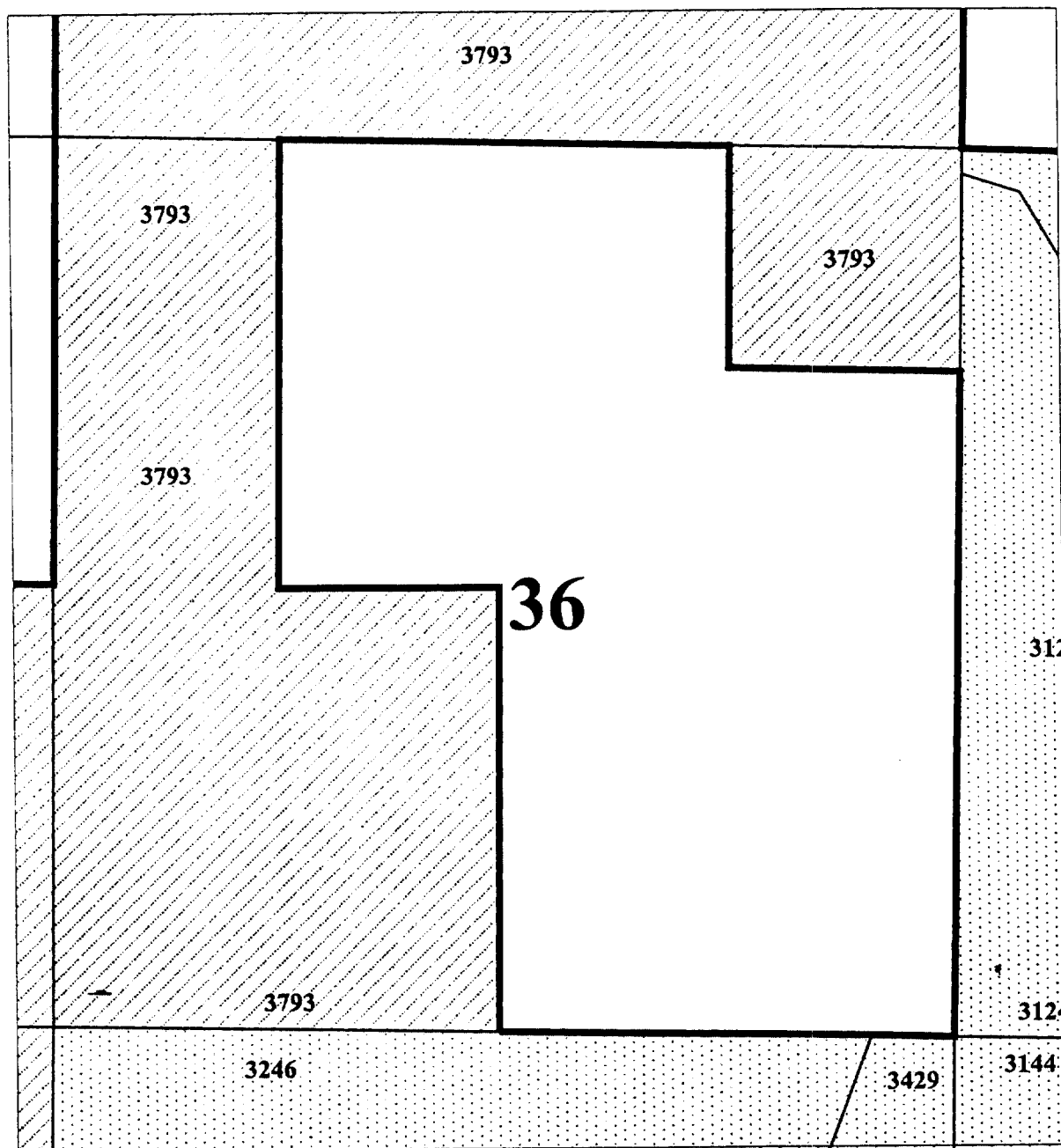
**Note: Reserved Timber Is Depicted By  
Crosshatched Polygons**



4-25-02  
Jeff V.

09509

# Chemult Reserved Timber




1000 0 1000 2000 Feet

1:12000

- Property Line Kibdry.shp
- SECTION LINES Edt\_pla.shp
- Chemult.shp
- Reserved Timber
- Plantation
- Plantation
- Plantation
- Reserved Timber
- Reserved Timber
- Reserved Timber
- Reserved Timber

**Twn 27S, Rng 7E -- Section 36**

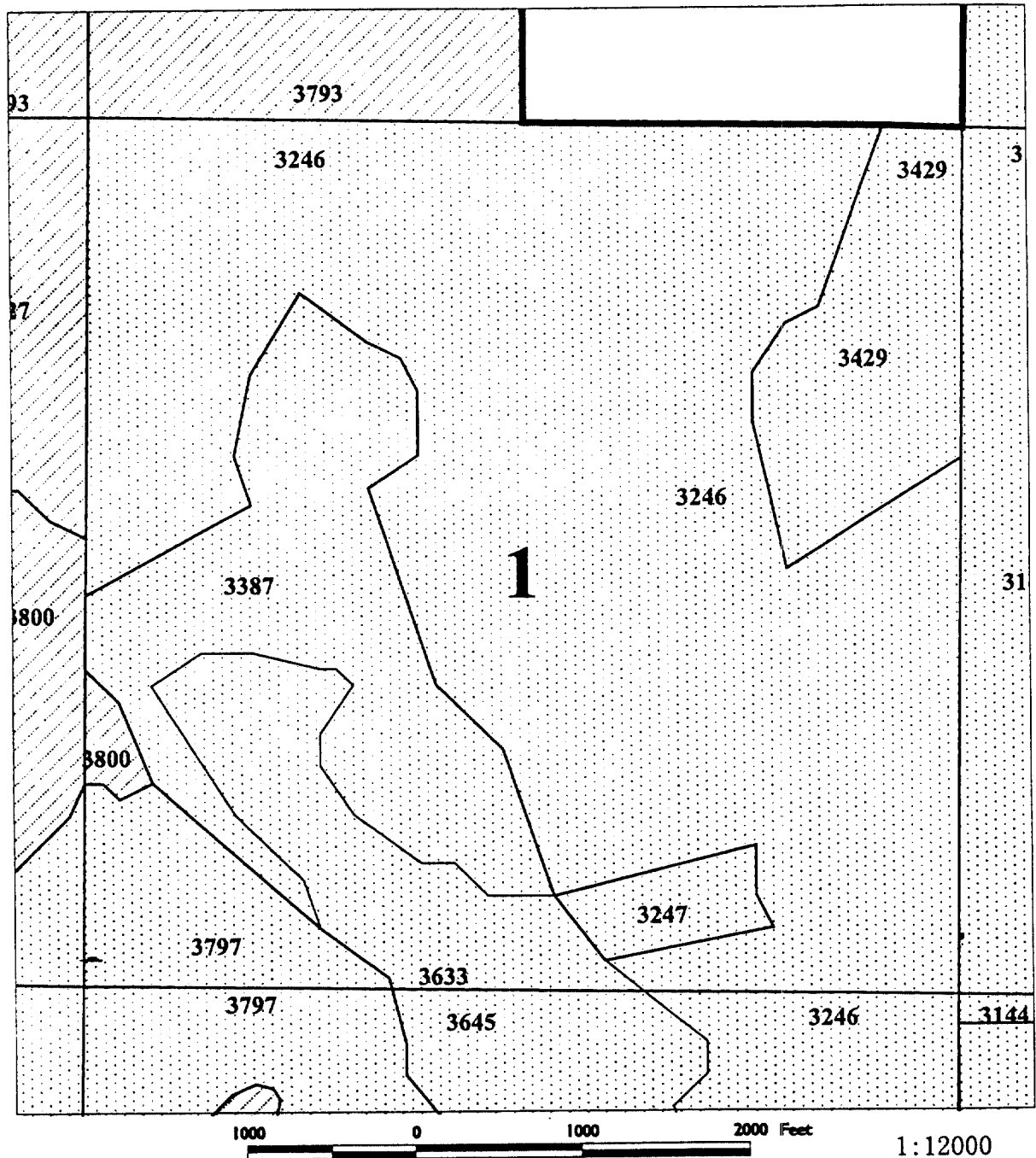
**Note: Reserved Timber Is Depicted By  
Crosshatched Polygons**



4-25-02  
Jeff V.

09510

# Chemult Reserved Timber



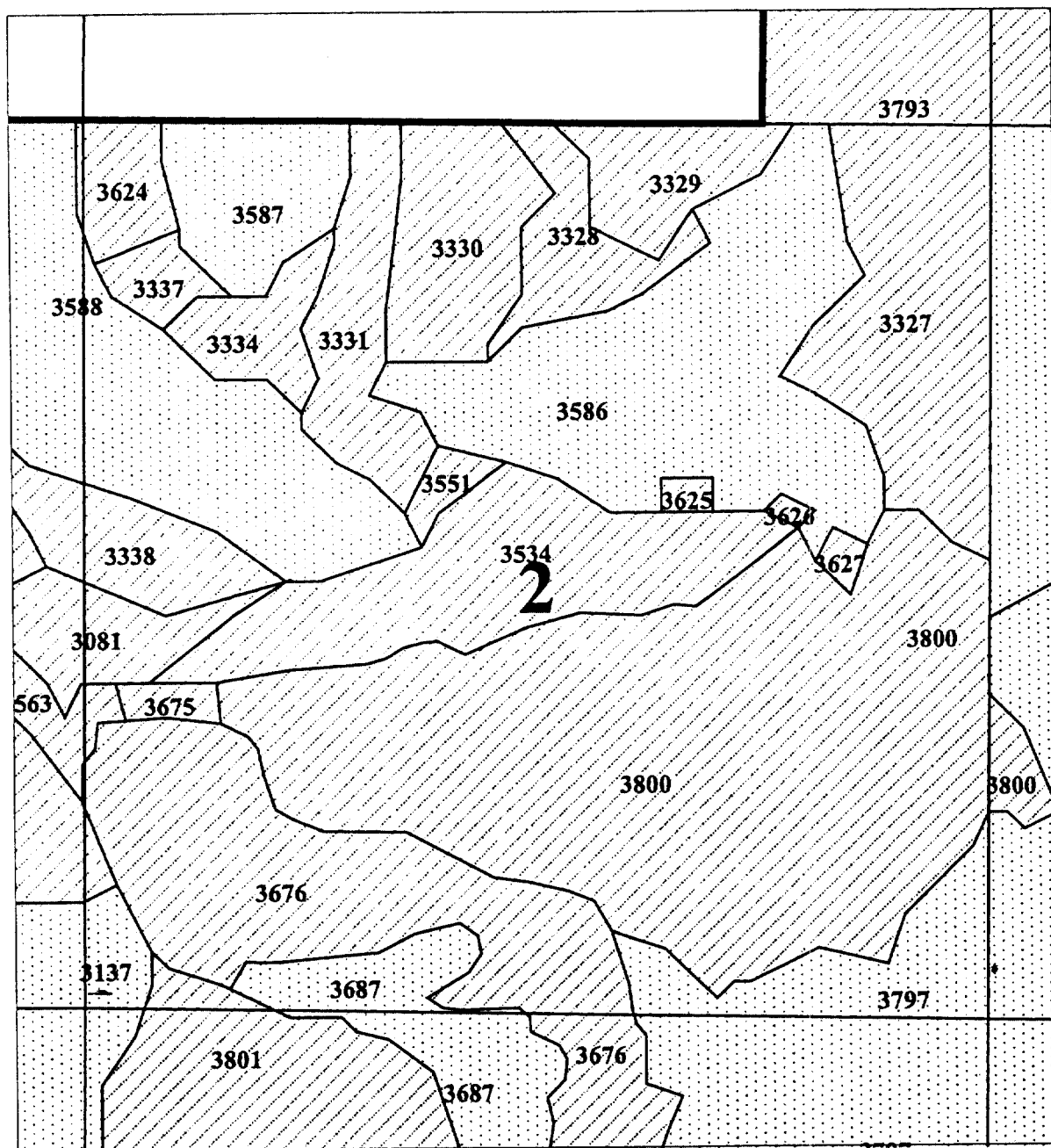
- Property Line Klandry.shp
- SECTION LINES Edt\_pla.shp
- Chemult.shp
- Reserved Timber
- Plantation
- Plantation
- Plantation
- Reserved Timber
- Reserved Timber
- Reserved Timber
- Reserved Timber

**Twn 28S, Rng 7E -- Section 1**

**Note: Reserved Timber Is Depicted By  
Crosshatched Polygons**

N  
W E  
S  
4-25-02  
Jeff V.

# Chemult Reserved Timber



1000 0 1000 2000 Feet

1:12000

- Property Line Klandry.shp
- SECTION LINES Edt\_pls.shp
- Chemult.shp
- Reserved Timber
- Plantation
- Plantation
- Plantation
- Reserved Timber
- Reserved Timber
- Reserved Timber
- Reserved Timber

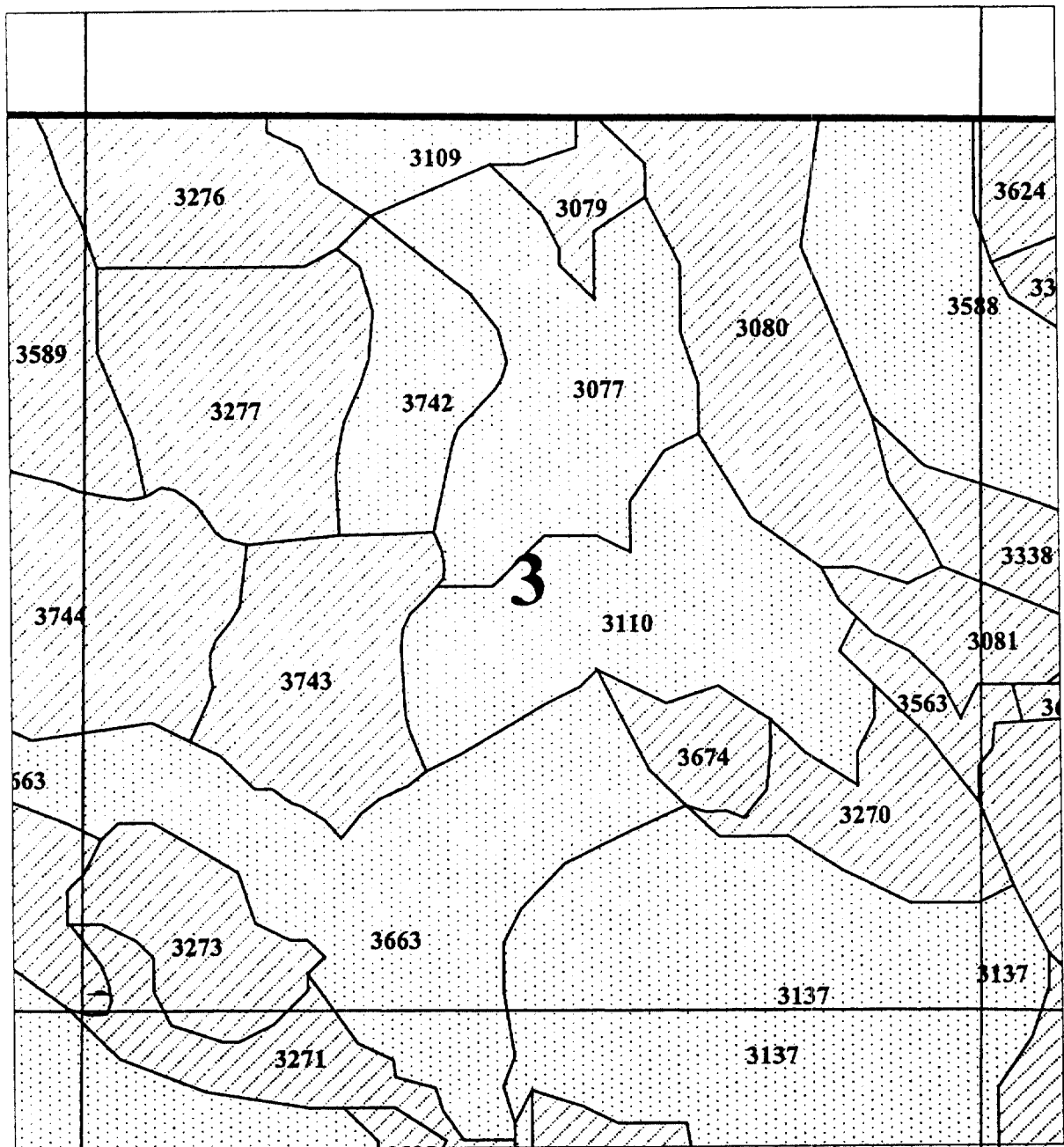
**Twn 28S, Rng 7E -- Section 2**

**Note: Reserved Timber Is Depicted By  
Crosshatched Polygons**



4-25-02  
Jeff V.

# Chemult Reserved Timber



1000 0 1000 2000 Feet

1:12000

- Property Line Mbindy.shp
- SECTION LINES Edt\_pla.shp
- Chemult.shp
- Reserved Timber
- Plantation
- Plantation
- Plantation
- Reserved Timber
- Reserved Timber
- Reserved Timber
- Reserved Timber

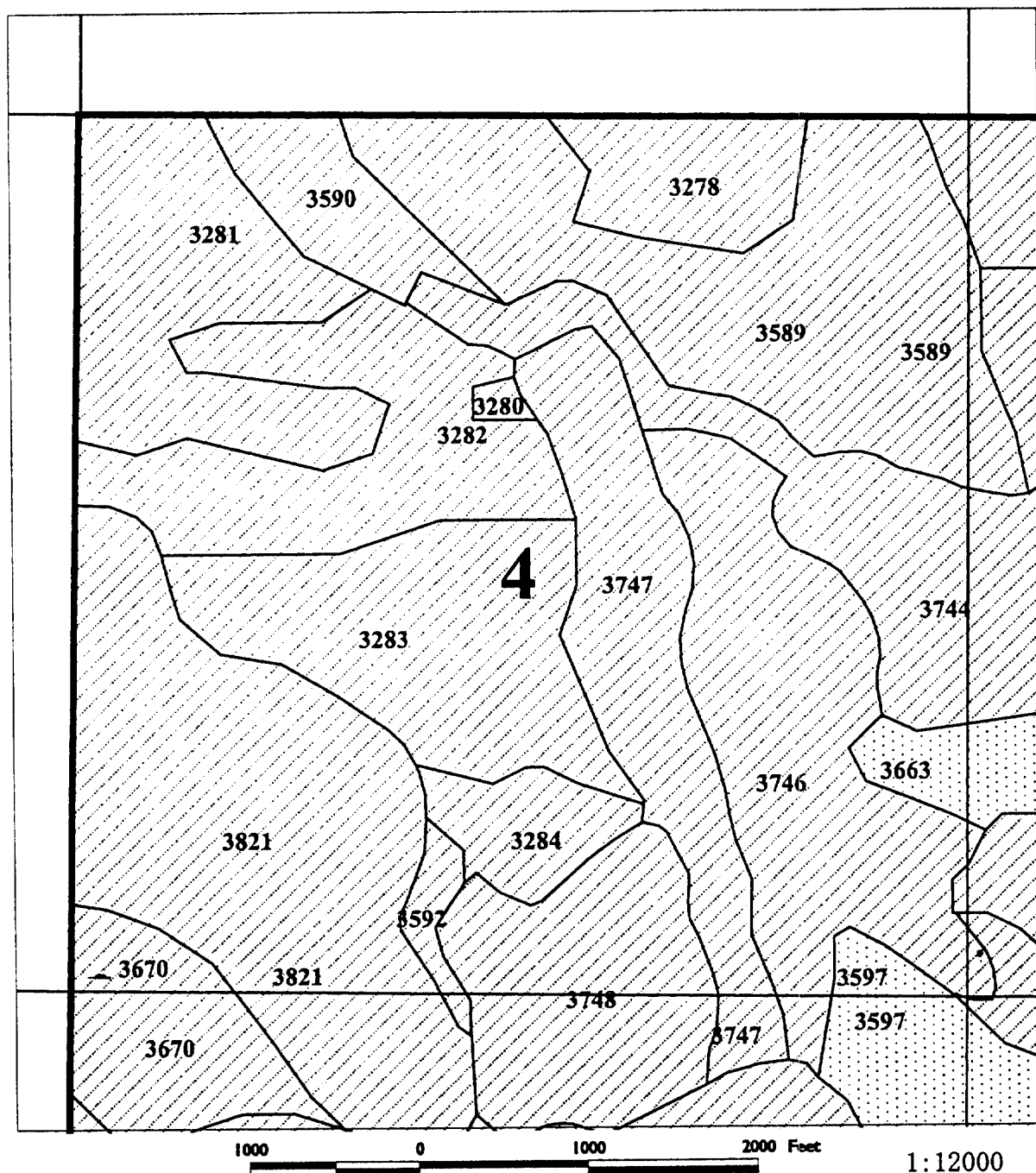
**Twn 28S, Rng 7E -- Section 3**

**Note: Reserved Timber Is Depicted By  
Crosshatched Polygons**



4-25-02  
Jeff V.

# Chemult Reserved Timber



- Property Line Kildry.shp
- SECTION LINES Edt\_plas.shp
- Chemult.shp
- Reserved Timber
- Plantation
- Plantation
- Plantation
- Reserved Timber
- Reserved Timber
- Reserved Timber
- Reserved Timber

**Twn 28S, Rng 7E -- Section 4**

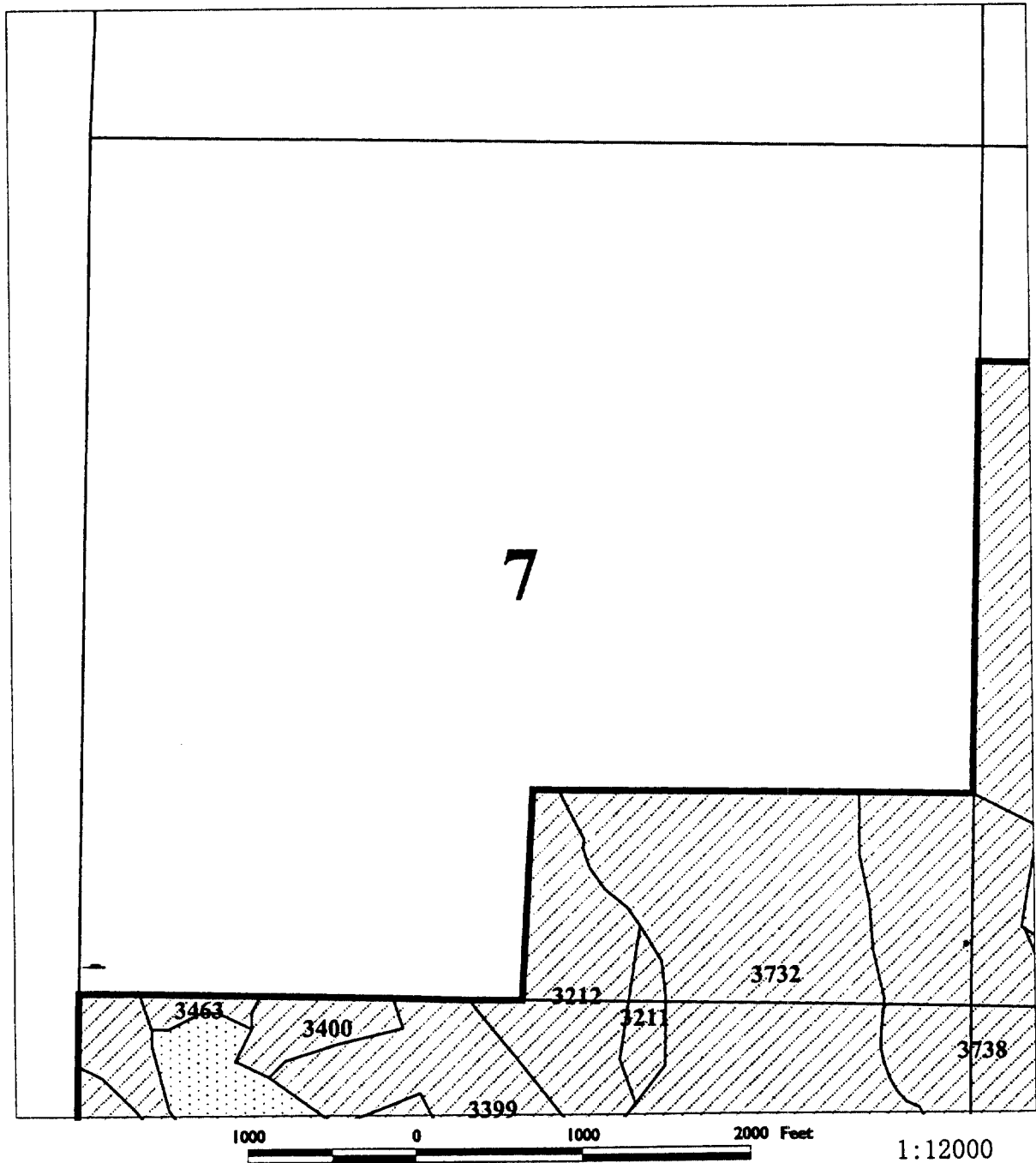
**Note: Reserved Timber Is Depicted By  
Crosshatched Polygons**



4-25-02  
Jeff V.

09514

# Chemult Reserved Timber



- Property Line Klsndry.shp
- SECTION LINES Edt\_pls.shp
- Chemult.shp
- Reserved Timber
- Plantation
- Plantation
- Plantation
- Reserved Timber
- Reserved Timber
- Reserved Timber
- Reserved Timber

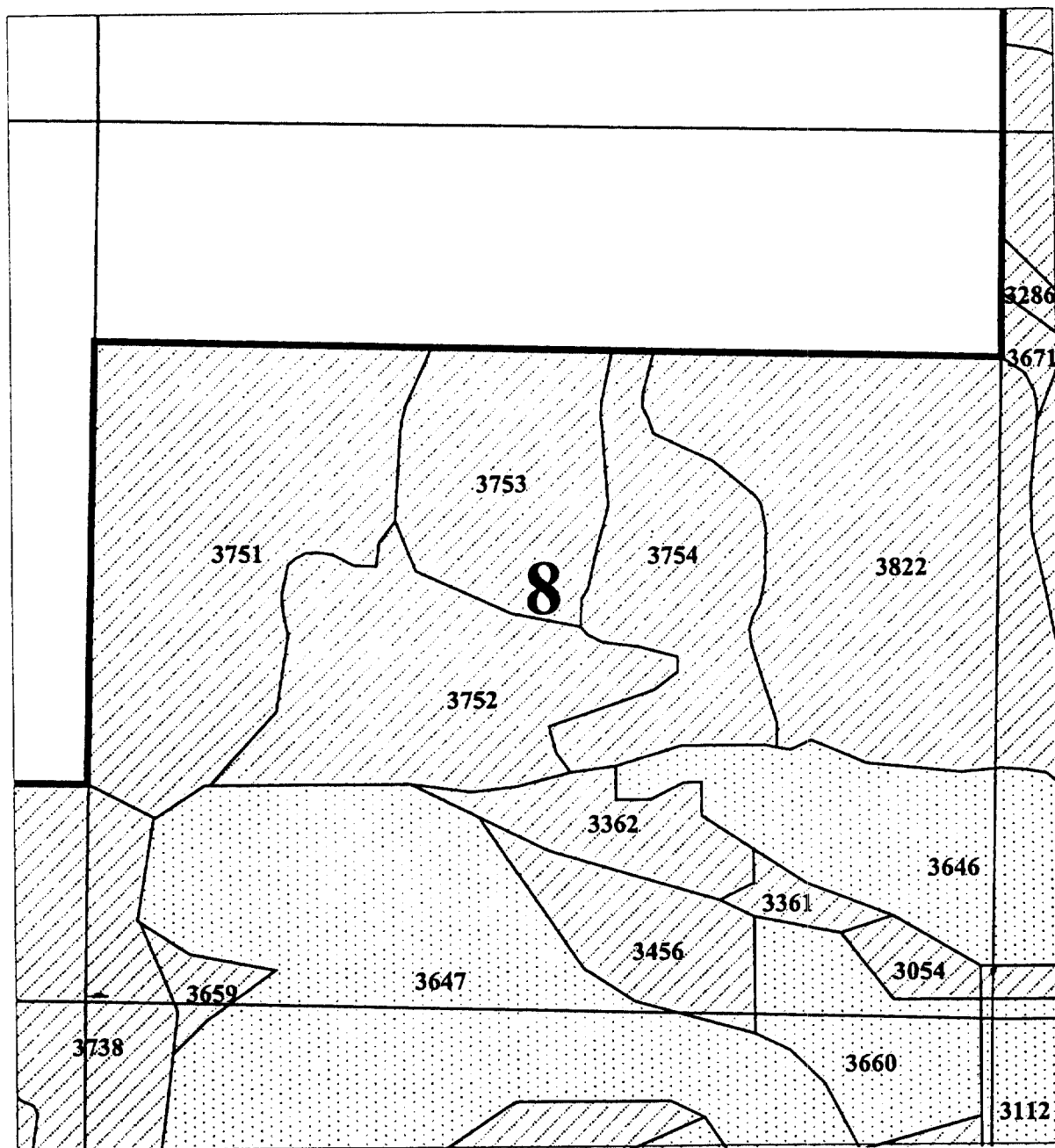
**TwN 28S, Rng 7E -- Section 7**

**Note: Reserved Timber Is Depicted By  
Crosshatched Polygons**



4-25-02  
Jeff V.

# Chemult Reserved Timber



1000 0 1000 2000 Feet

1:12000

- Property Line Klsndry.shp
- SECTION LINES Edt\_pls.shp
- Chemult.shp
- Reserved Timber
- Plantation
- Plantation
- Plantation
- Reserved Timber
- Reserved Timber
- Reserved Timber
- Reserved Timber

**Twn 28S, Rng 7E -- Section 8**

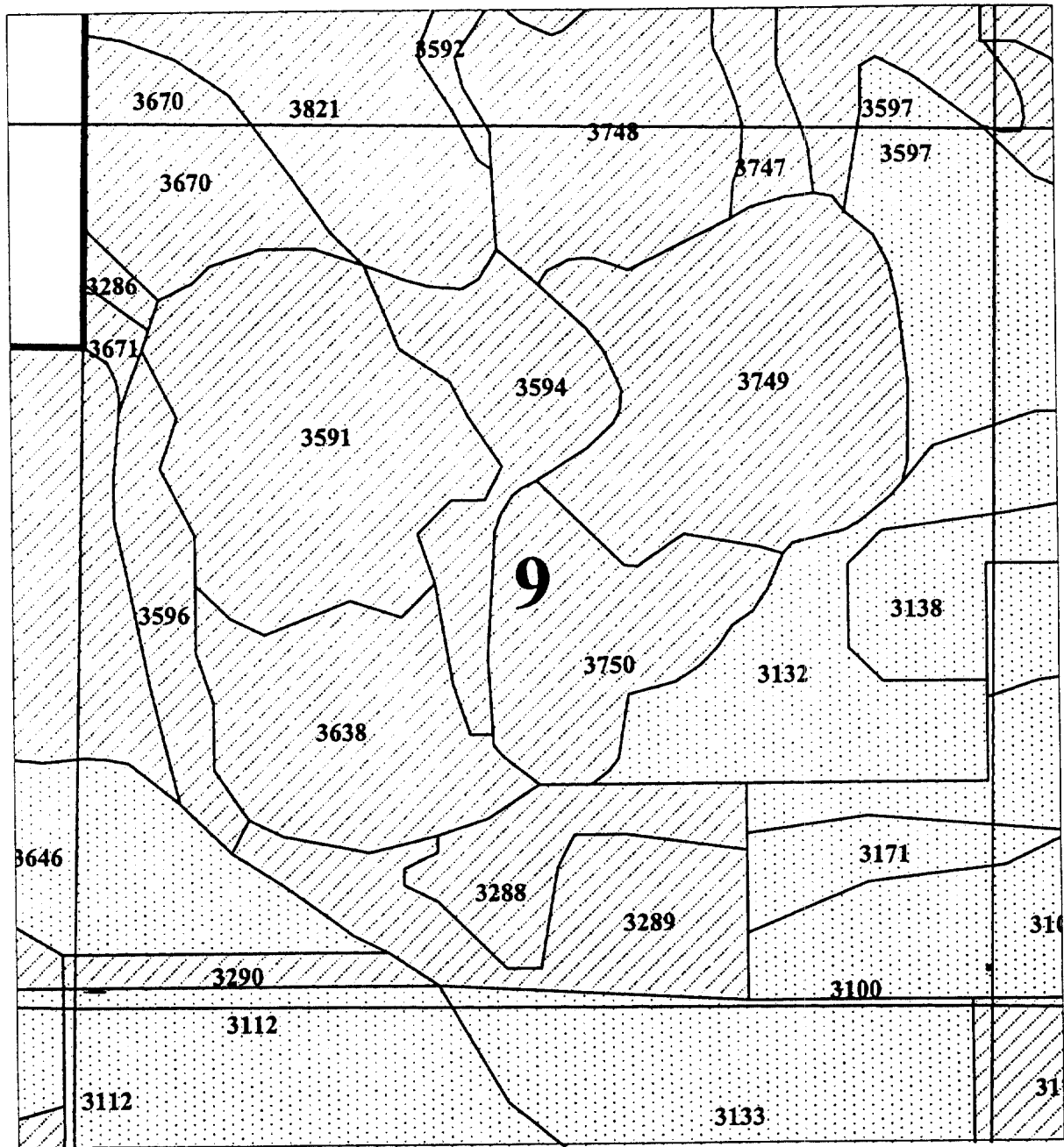
**Note: Reserved Timber Is Depicted By  
Crosshatched Polygons**



4-25-02  
Jeff V.



# Chemult Reserved Timber



- Property Line Klsrby.shp
- SECTION LINES Ekt\_pls.shp
- Chemult.shp
- Reserved Timber
- Plantation
- Plantation
- Plantation
- Reserved Timber
- Reserved Timber
- Reserved Timber
- Reserved Timber

**Twn 28S, Rng 7E -- Section 9**

**Note: Reserved Timber Is Depicted By  
Crosshatched Polygons**

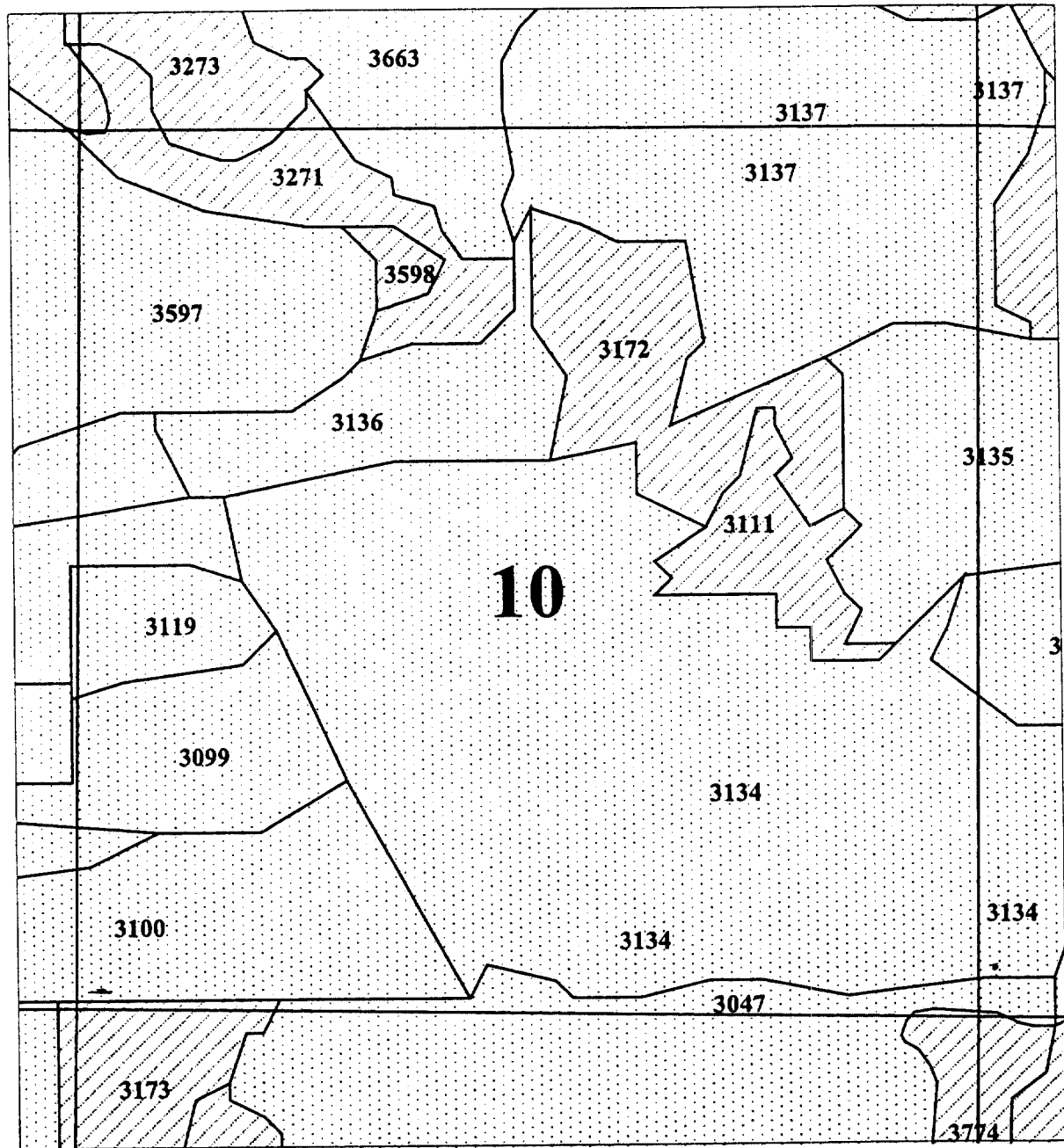
1:12000



4-25-02  
Jeff V.

09517

# Chemult Reserved Timber



1000 0 1000 2000 Feet

1:12000

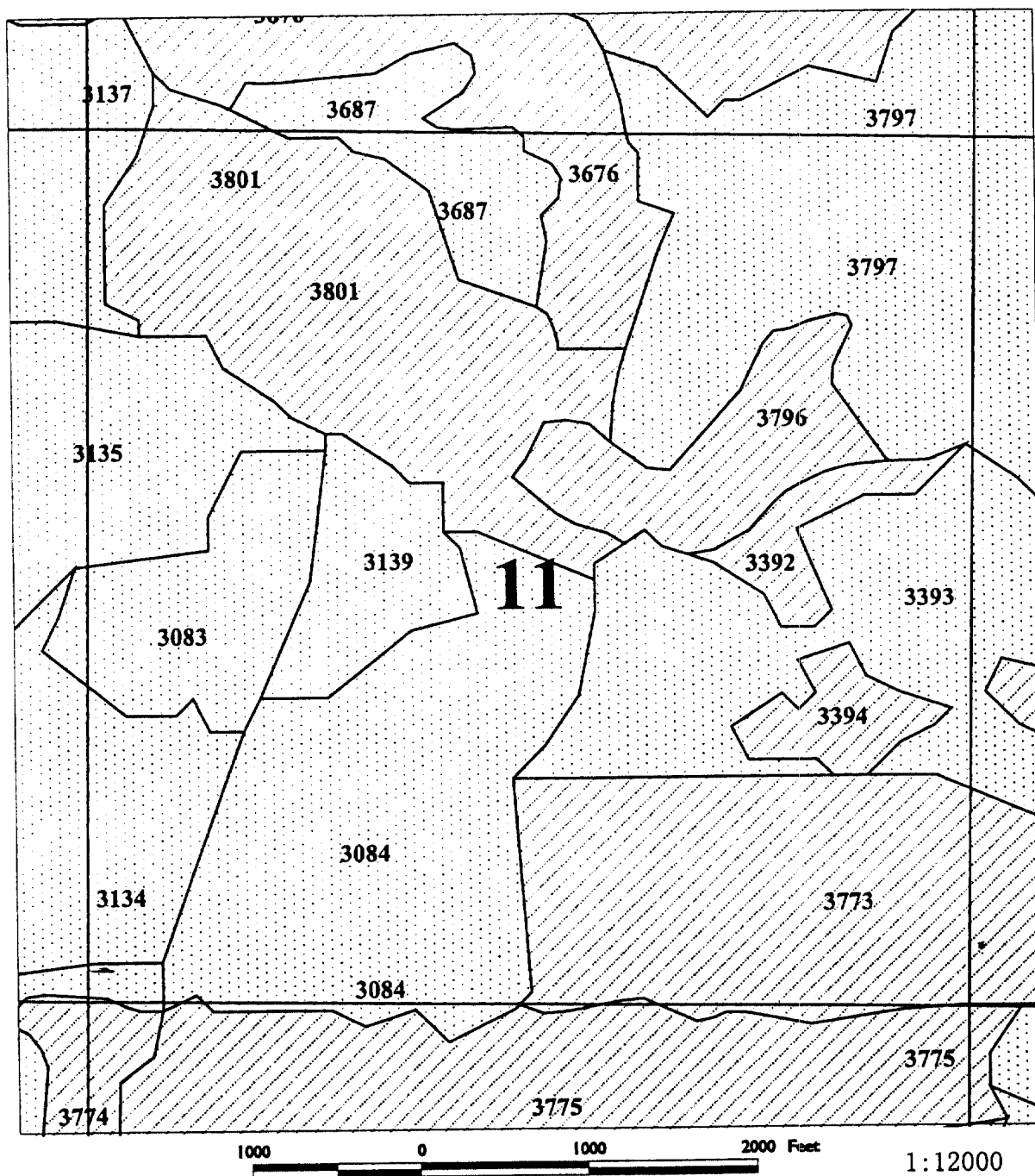
- Property Line Mlsdry.shp
- SECTION LINES Etk\_pls.shp
- Chemult.shp
- Reserved Timber
- Plantation
- Plantation
- Plantation
- Reserved Timber
- Reserved Timber
- Reserved Timber
- Reserved Timber

**Twn 28S, Rng 7E -- Section 10**

**Note: Reserved Timber Is Depicted By  
Crosshatched Polygons**



# Chemult Reserved Timber



- Property Line Kbindry.shp
- SECTION LINES Edt\_plaus.shp
- Chemult.shp
- Reserved Timber
- Plantation
- Plantation
- Reserved Timber
- Reserved Timber
- Reserved Timber
- Reserved Timber

**Twn 28S, Rng 7E -- Section 11**

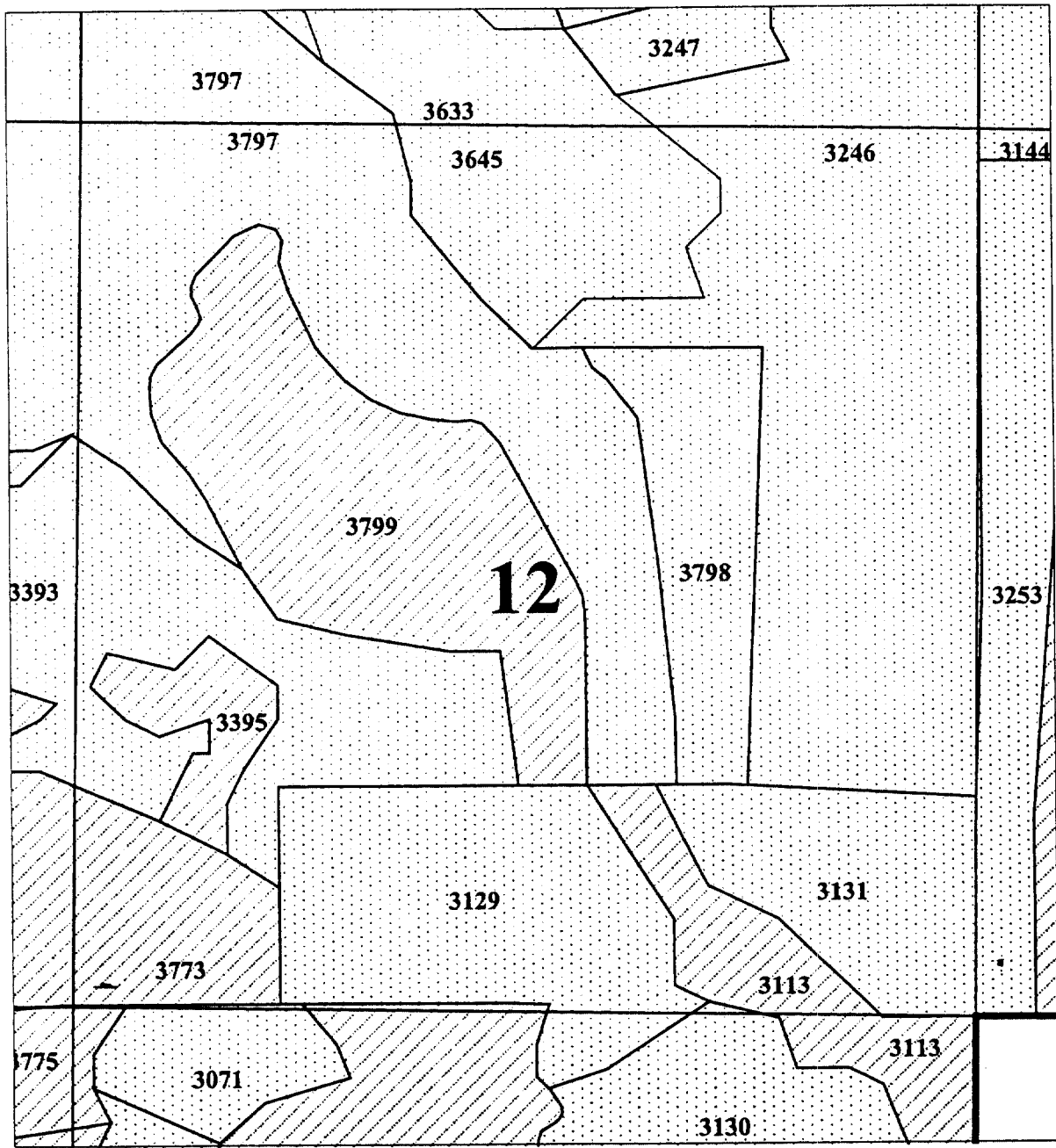
**Note: Reserved Timber Is Depicted By  
Crosshatched Polygons**



4-25-02  
Jeff V.

09519

# Chemult Reserved Timber



1000 0 1000 2000 Feet

1:12000

- Property Line Kibdry.shp
- SECTION LINES Elk\_pls.shp
- Chemult.shp
- Reserved Timber
- Plantation
- Plantation
- Plantation
- Reserved Timber
- Reserved Timber
- Reserved Timber
- Reserved Timber

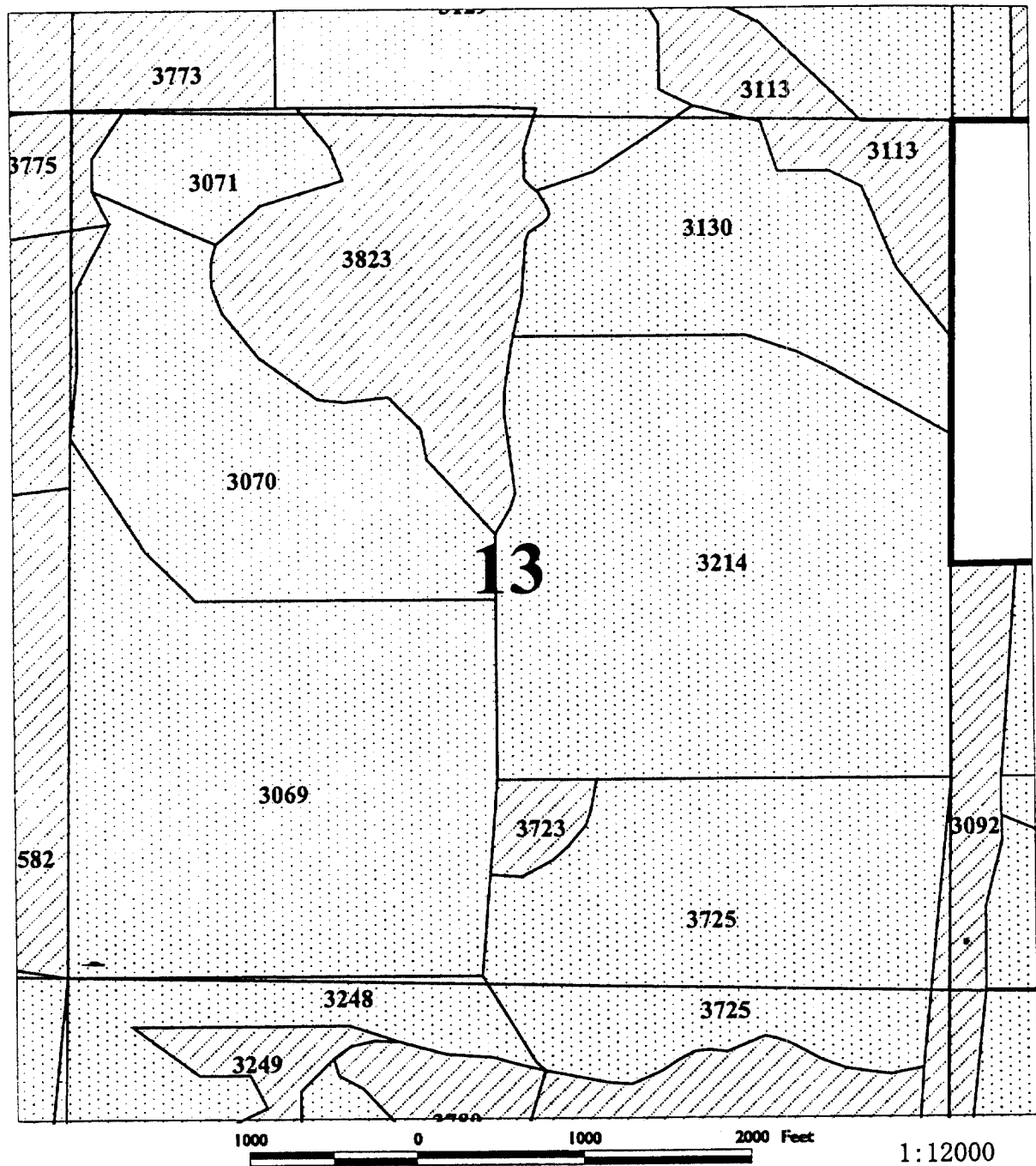
**Twn 28S, Rng 7E -- Section 12**

**Note: Reserved Timber Is Depicted By  
Crosshatched Polygons**



4-25-02  
Jeff V.

# Chemult Reserved Timber



- Property Line Kibdry.shp  
SECTION LINES Edt\_pls.shp  
Chemult.shp
- Reserved Timber
  - Plantation
  - Plantation
  - Reserved Timber
  - Reserved Timber
  - Reserved Timber
  - Reserved Timber

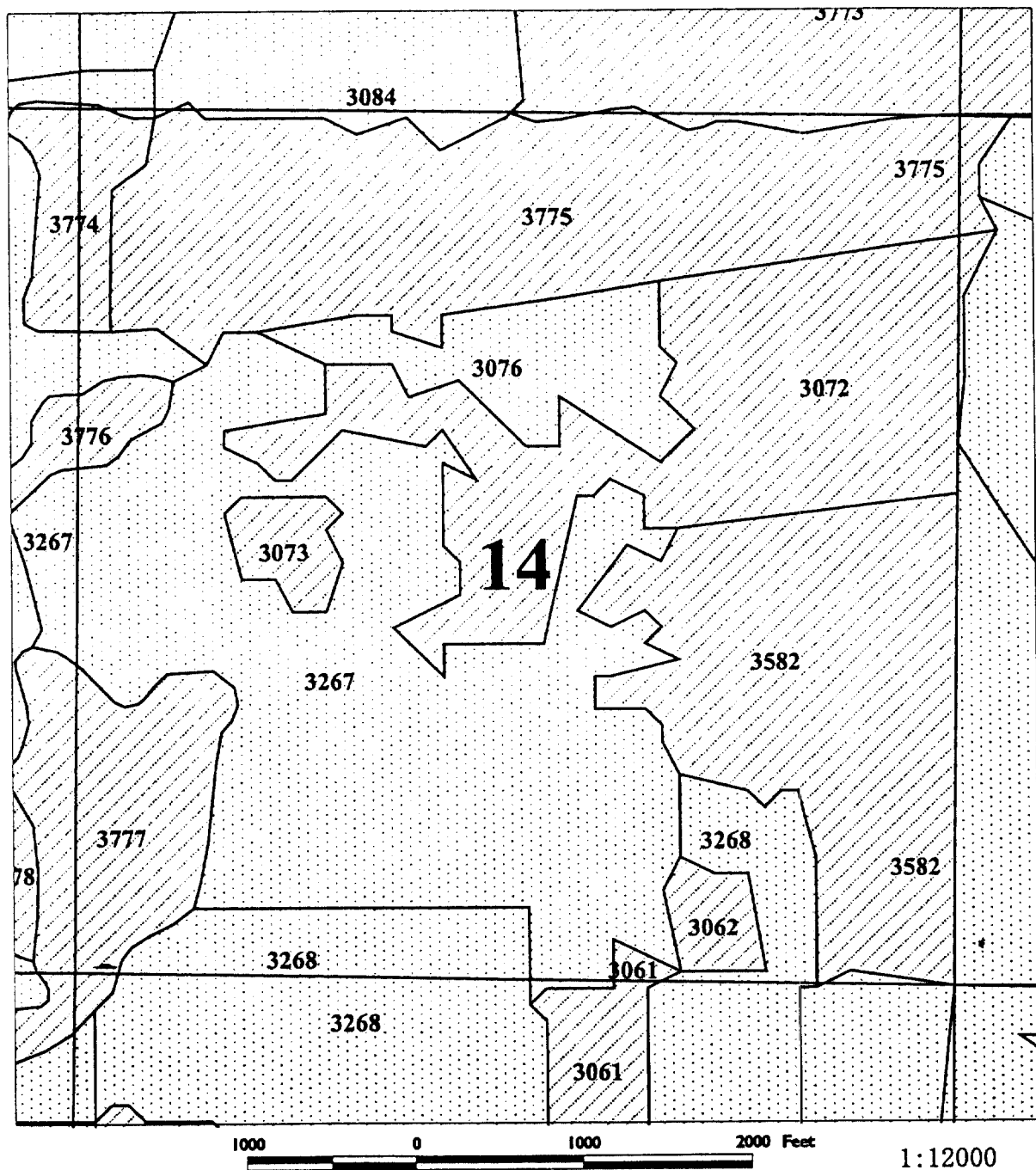
**Twn 28S, Rng 7E -- Section 13**

**Note: Reserved Timber Is Depicted By  
Crosshatched Polygons**



4-25-02  
Jeff V.

# Chemult Reserved Timber



- Property Line Mlsdyr.shp
- SECTION LINES Edt\_pls.shp
- Chemult.shp
- Reserved Timber
- Plantation
- Plantation
- Plantation
- Reserved Timber
- Reserved Timber
- Reserved Timber
- Reserved Timber

**Twn 28S, Rng 7E -- Section 14**

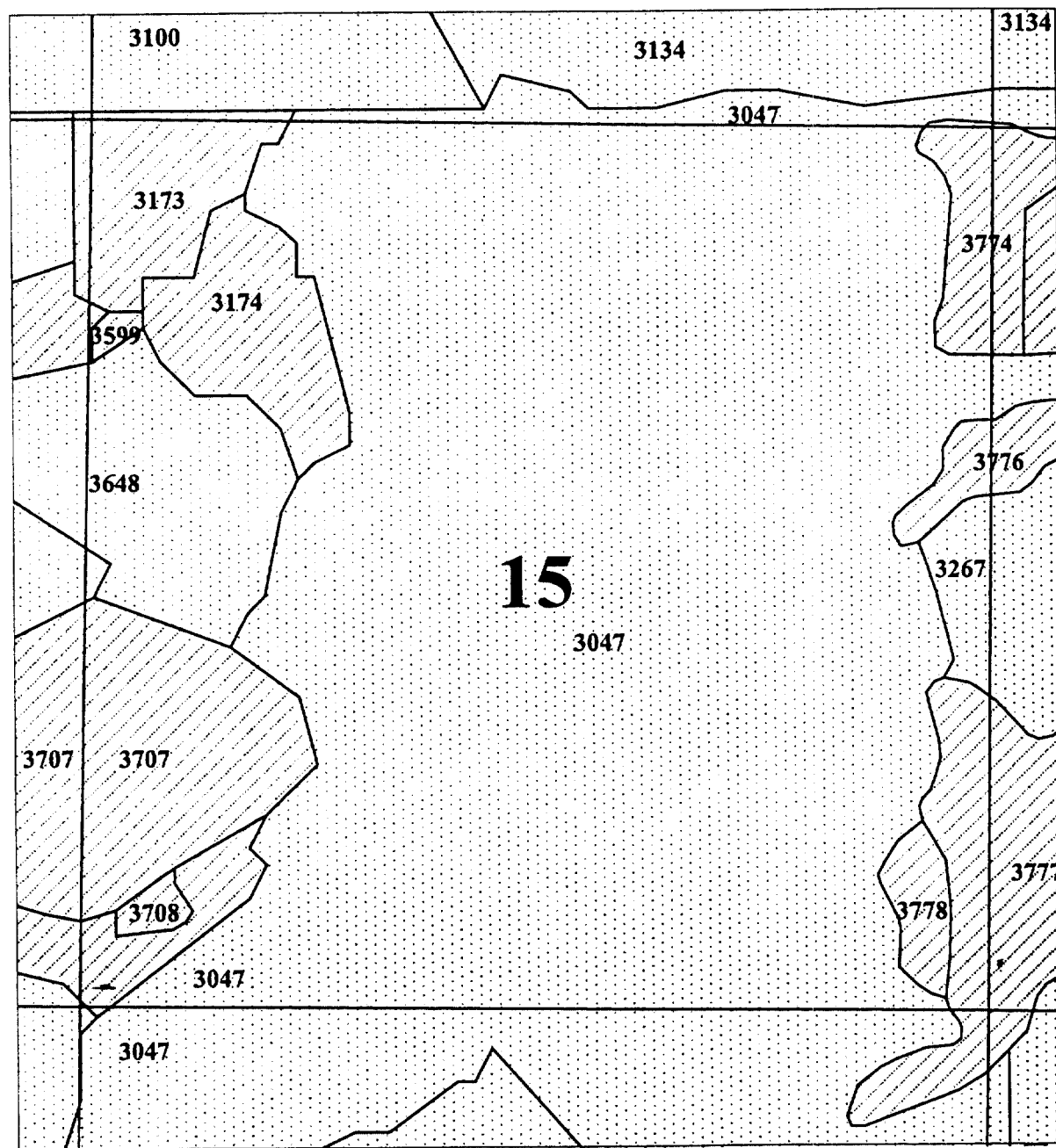
**Note: Reserved Timber Is Depicted By  
Crosshatched Polygons**



4-25-02  
Jeff V.

09522

# Chemult Reserved Timber



1000 0 1000 2000 Feet

1:12000

- Property Line Kibdry.shp
- SECTION LINES Edt\_pla.shp
- Chemult.shp
- Reserved Timber
- Plantation
- Plantation
- Plantation
- Reserved Timber
- Reserved Timber
- Reserved Timber
- Reserved Timber

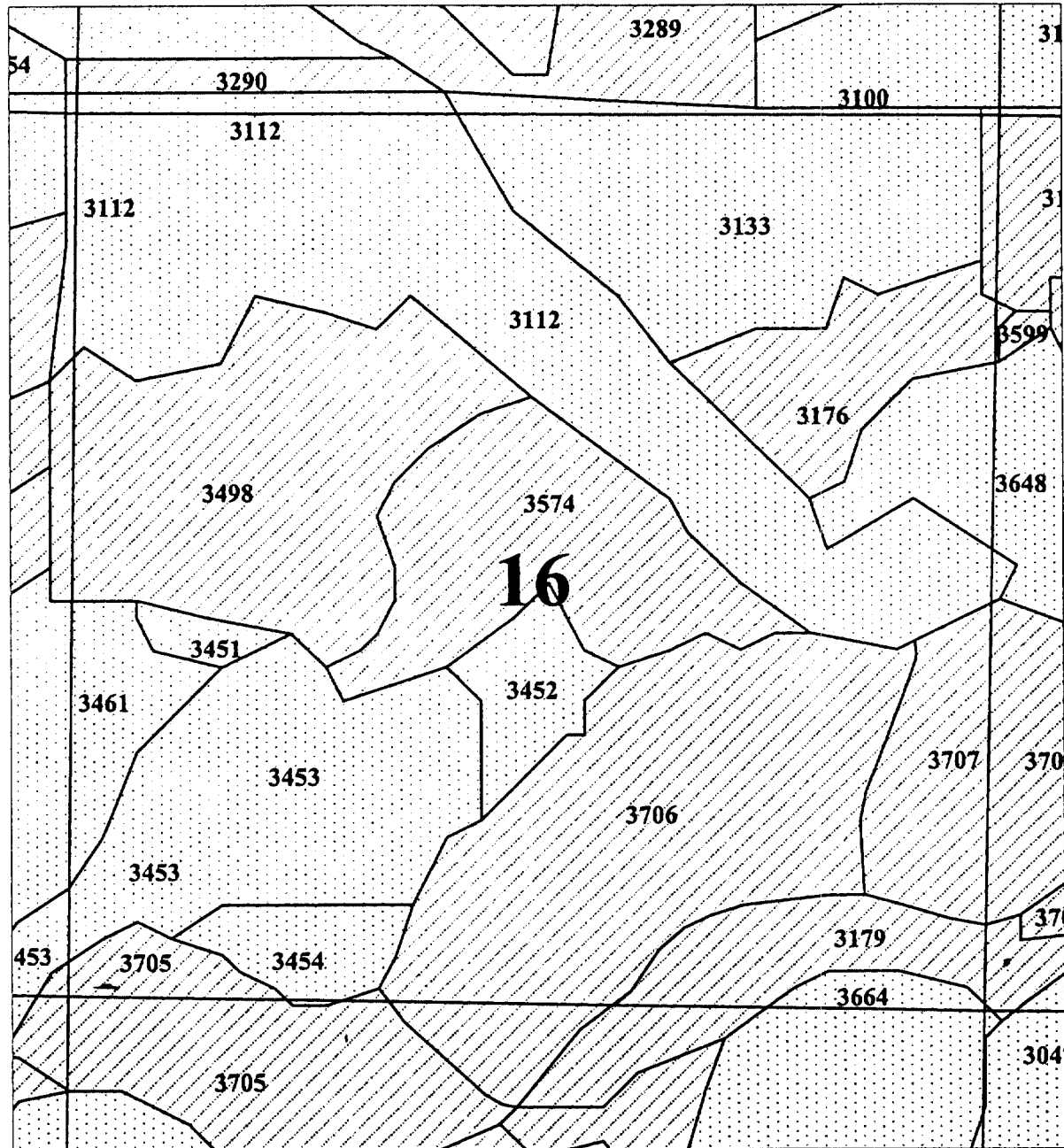
**TwN 28S, Rng 7E -- Section 15**

**Note: Reserved Timber Is Depicted By  
Crosshatched Polygons**



4-25-02  
Jeff V.

# Chemult Reserved Timber



1000 0 1000 2000 Feet

1:12000

- Property Line K:\ndry.shp
- SECTION LINES Edt\_pla.shp
- Chemult.shp
- Reserved Timber
- Plantation
- Plantation
- Plantation
- Reserved Timber
- Reserved Timber
- Reserved Timber
- Reserved Timber

**Twn 28S, Rng 7E -- Section 16**

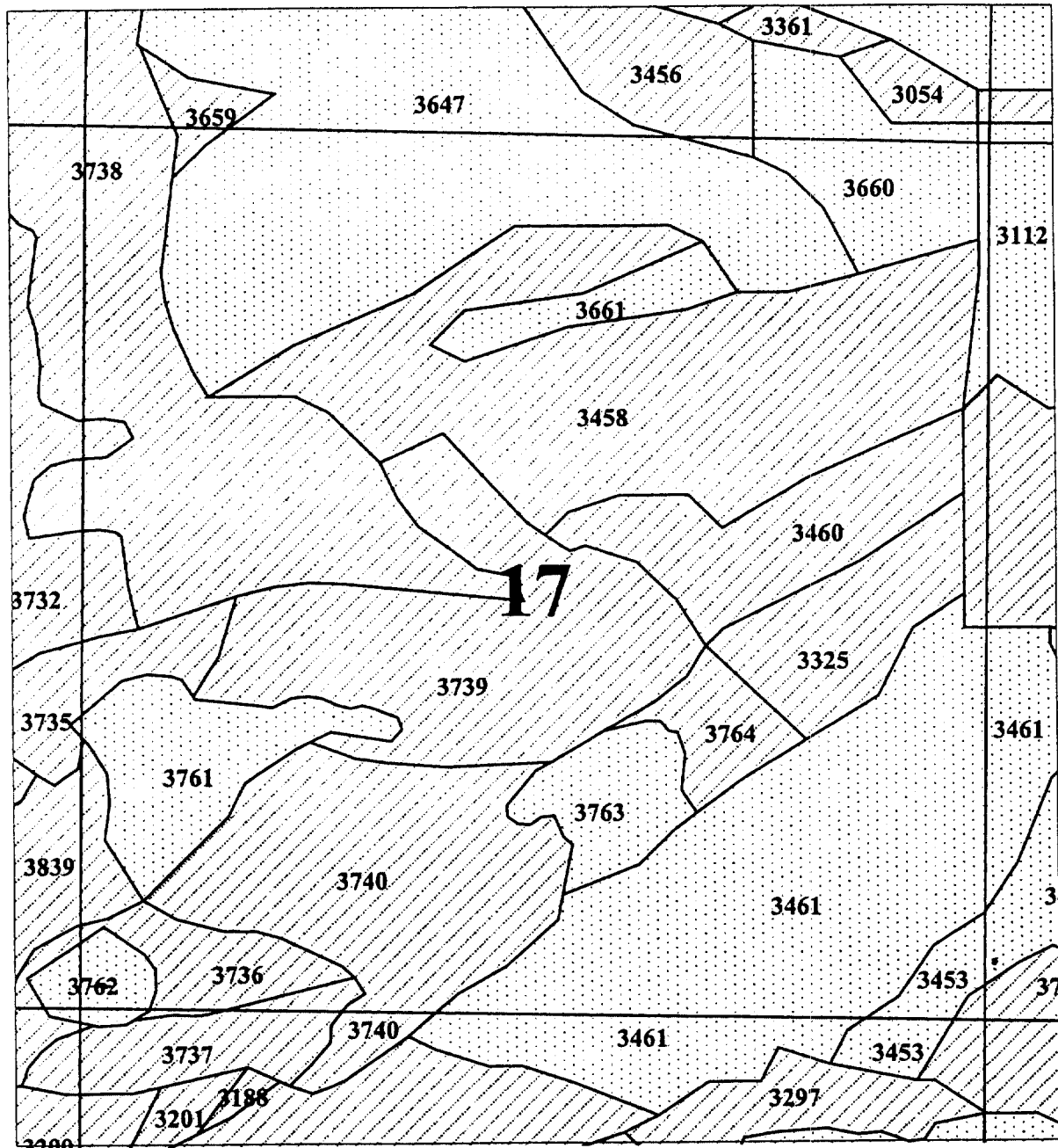
**Note: Reserved Timber Is Depicted By  
Crosshatched Polygons**



4-25-02  
Jeff V.



# Chemult Reserved Timber



1000 0 1000 2000 Feet

1:12000

- Property Line K&Bdry.shp
- SECTION LINES Edt\_pla.shp
- Chemult.shp
- Reserved Timber
- Plantation
- Plantation
- Plantation
- Reserved Timber
- Reserved Timber
- Reserved Timber
- Reserved Timber

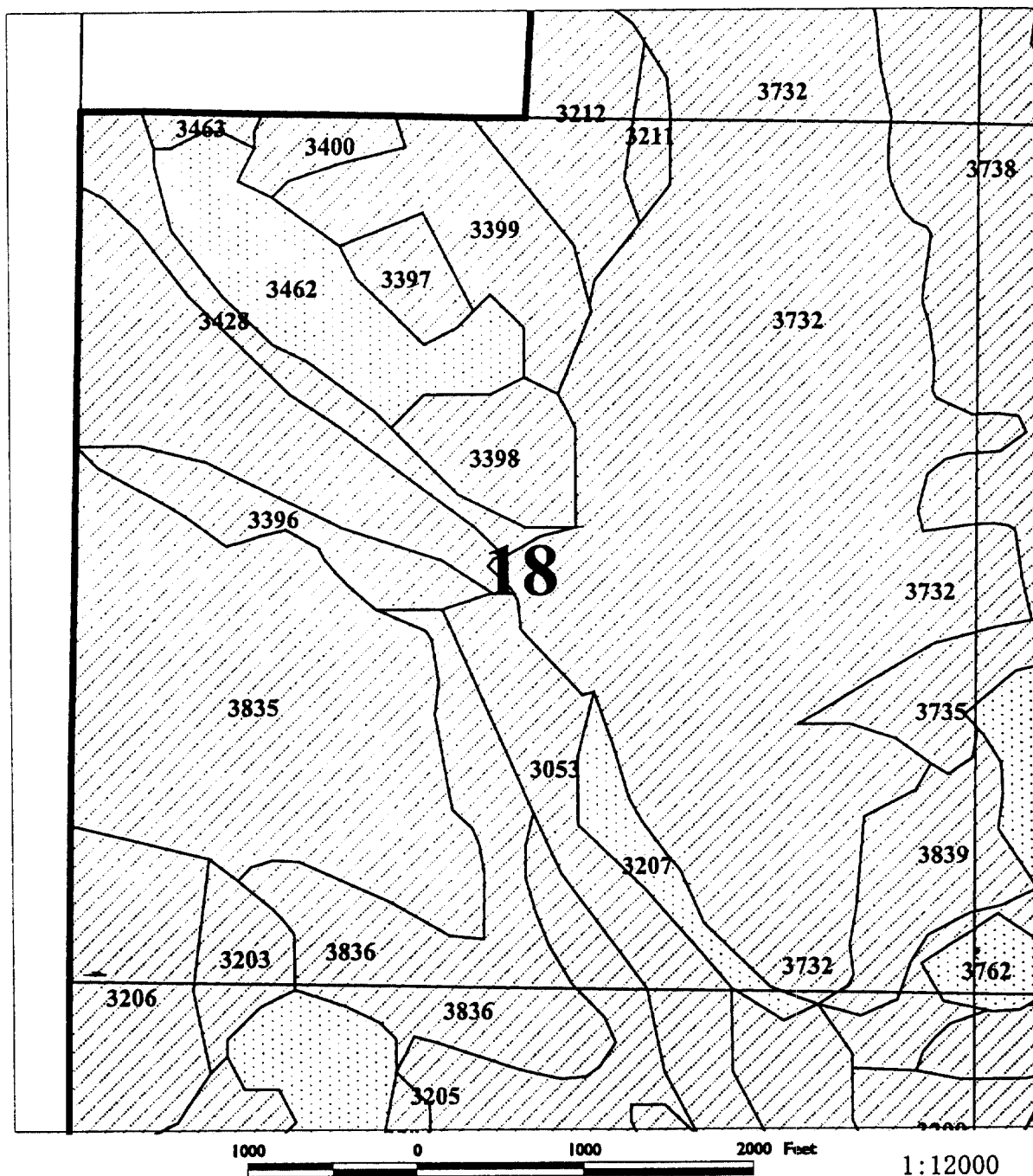
**TwN 28S, Rng 7E -- Section 17**

**Note: Reserved Timber Is Depicted By  
Crosshatched Polygons**



4-25-02  
Jeff V.

# Chemult Reserved Timber



- Property Line Kibdry.shp  
 SECTION LINES Edt\_pla.shp  
 Chemult.shp  
 Reserved Timber  
 Plantation  
 Plantation  
 Plantation  
 Reserved Timber  
 Reserved Timber  
 Reserved Timber  
 Reserved Timber

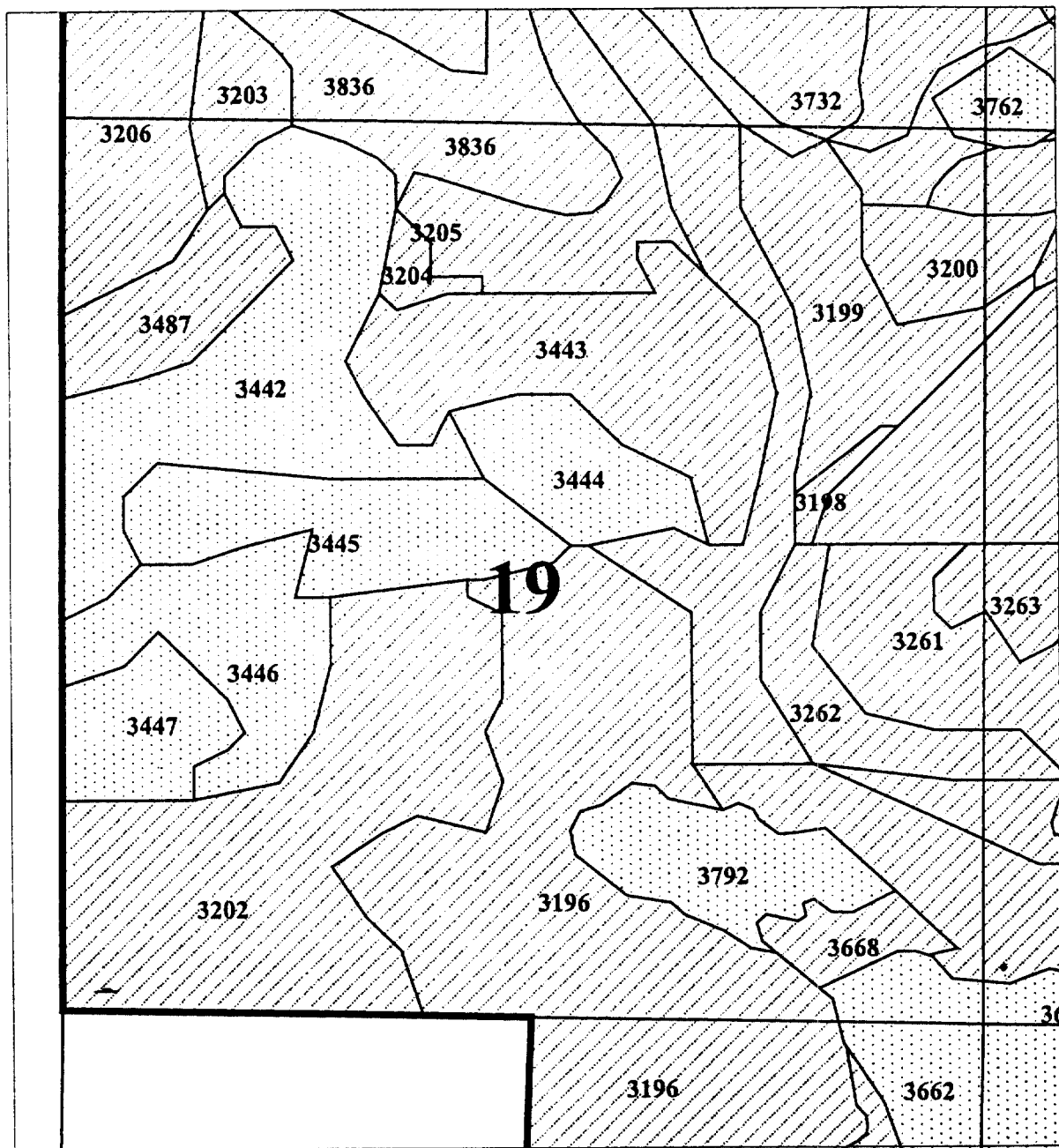
**Twn 28S, Rng 7E -- Section 18**

**Note: Reserved Timber Is Depicted By  
Crosshatched Polygons**



4-25-02  
Jeff V.

# Chemult Reserved Timber




1000 0 1000 2000 Feet

1:12000

- Property Line Klsndy.shp
- SECTION LINES Edt\_pls.shp
- Chemstr.shp
- Reserved Timber
- Plantation
- Plantation
- Reserved Timber
- Reserved Timber
- Reserved Timber
- Reserved Timber

**Twn 28S, Rng 7E -- Section 19**

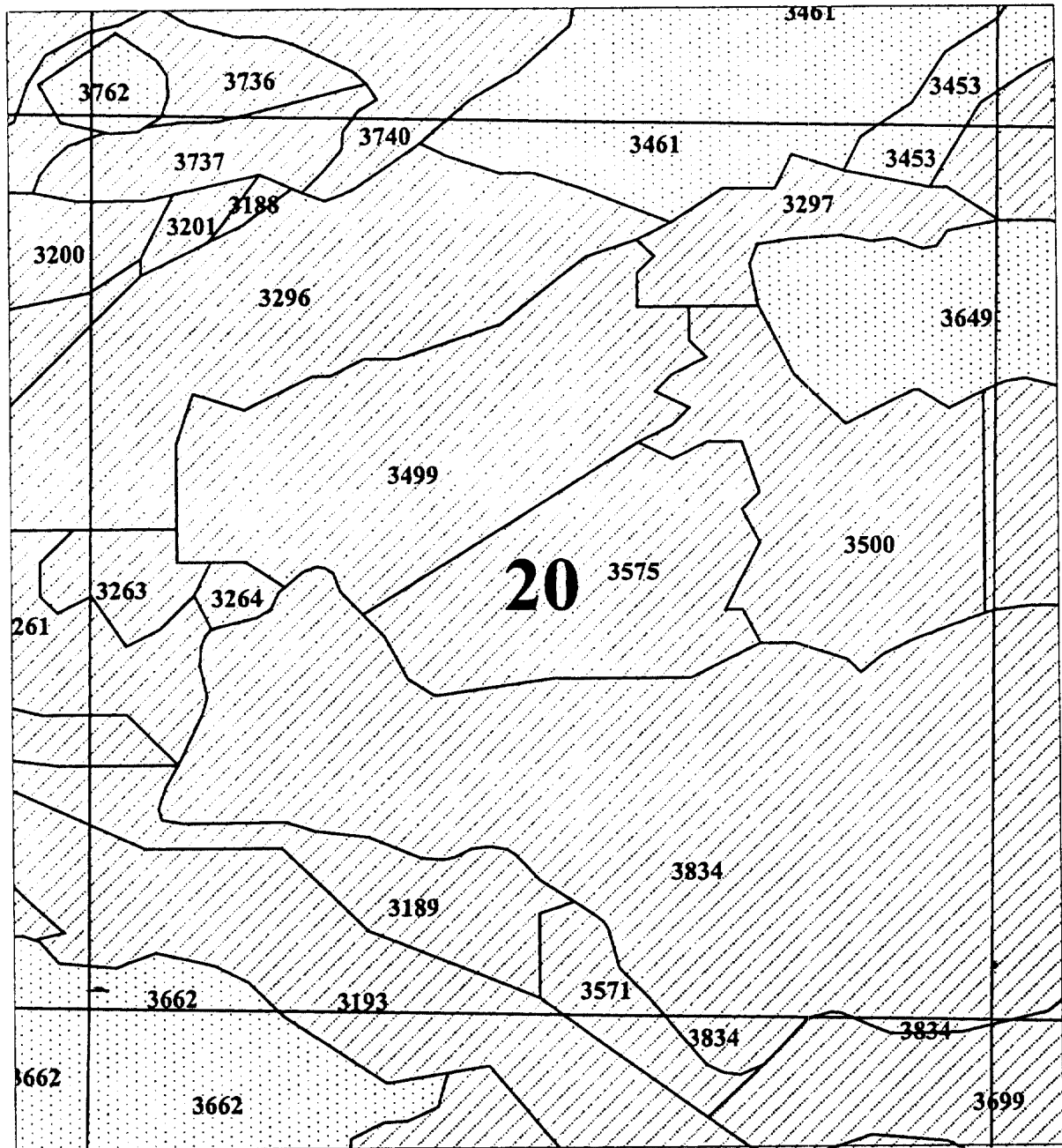
**Note: Reserved Timber Is Depicted By  
Crosshatched Polygons**



4-25-02  
Jeff V.

09527

# Chemult Reserved Timber



1000 0 1000 2000 Feet

1:12000

- Property Line Mlsndry.shp
- SECTION LINES Edt\_pls.shp
- Chemult.shp
- Reserved Timber
- Plantation
- Plantation
- Plantation
- Reserved Timber
- Reserved Timber
- Reserved Timber
- Reserved Timber

**Twn 28S, Rng 7E -- Section 20**

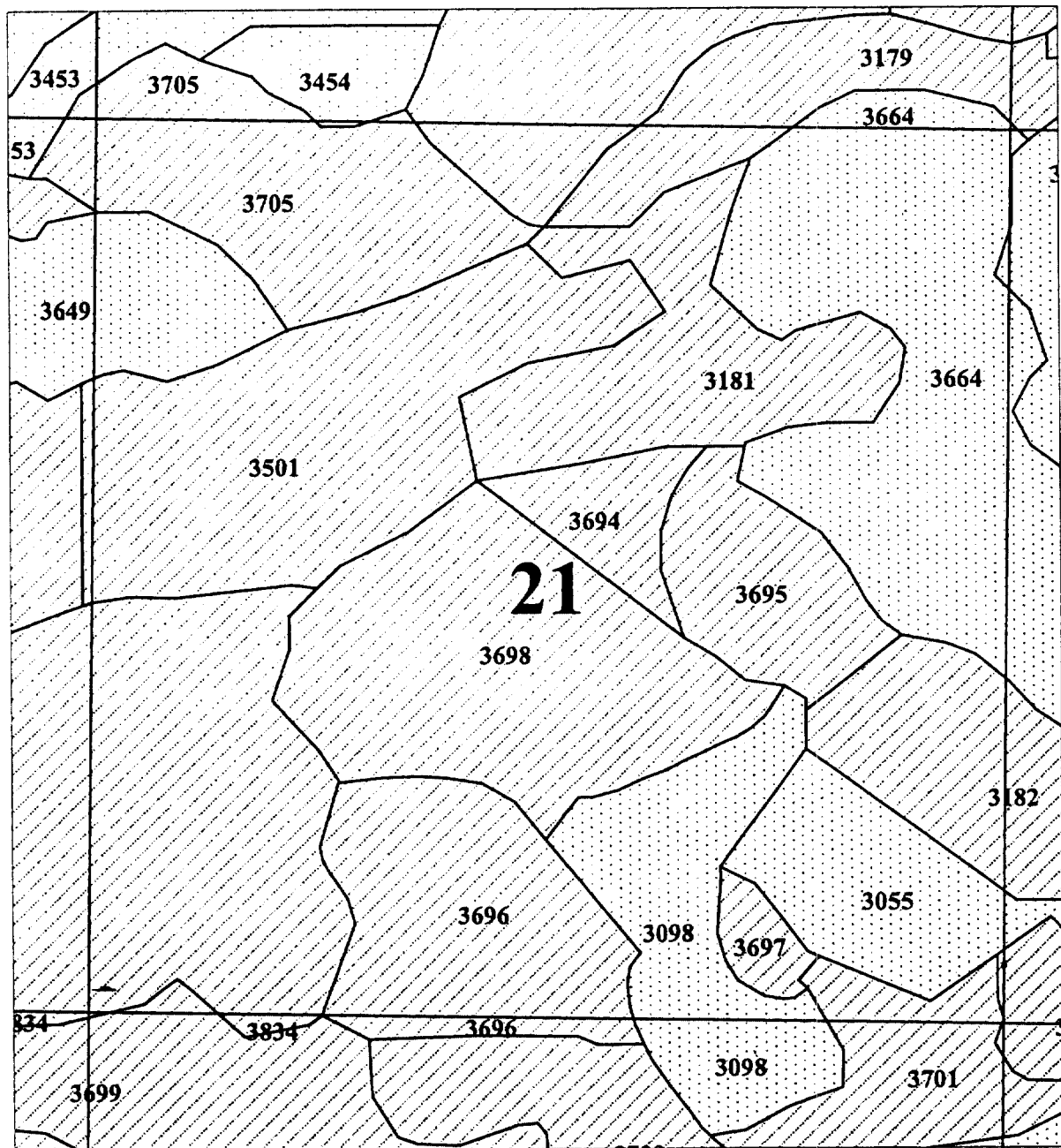
**Note: Reserved Timber Is Depicted By  
Crosshatched Polygons**



4-25-02  
Jeff V.

09528

# Chemult Reserved Timber



1000 0 1000 2000 Feet

1:12000

- Property Line Klsndy.shp
- SECTION LINES Edt\_pls.shp
- Chemult.shp
- Reserved Timber
- Plantation
- Plantation
- Plantation
- Reserved Timber
- Reserved Timber
- Reserved Timber
- Reserved Timber

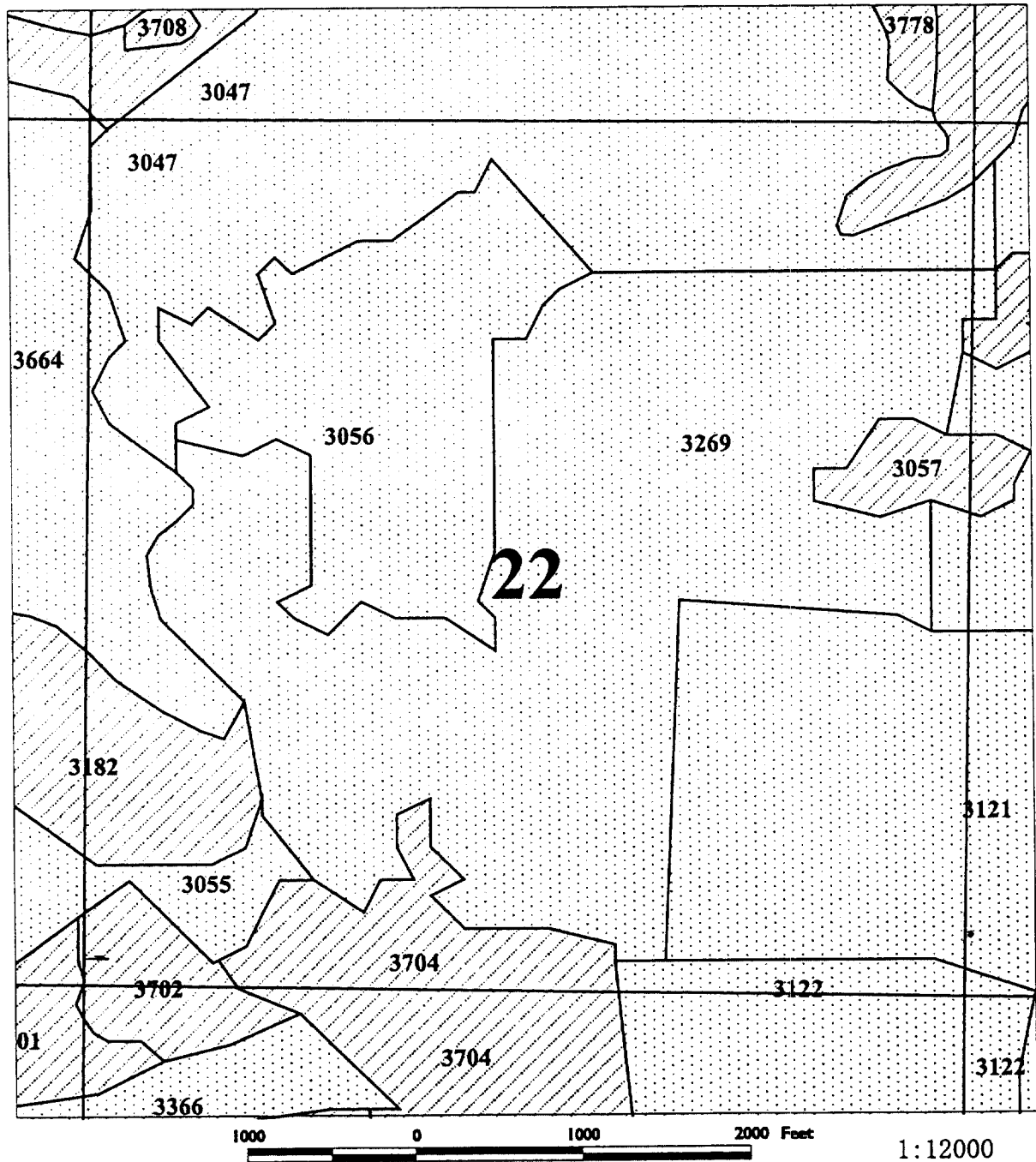
**TwN 28S, Rng 7E -- Section 21**

**Note: Reserved Timber Is Depicted By  
Crosshatched Polygons**



4-25-02  
Jeff V.

# Chemult Reserved Timber



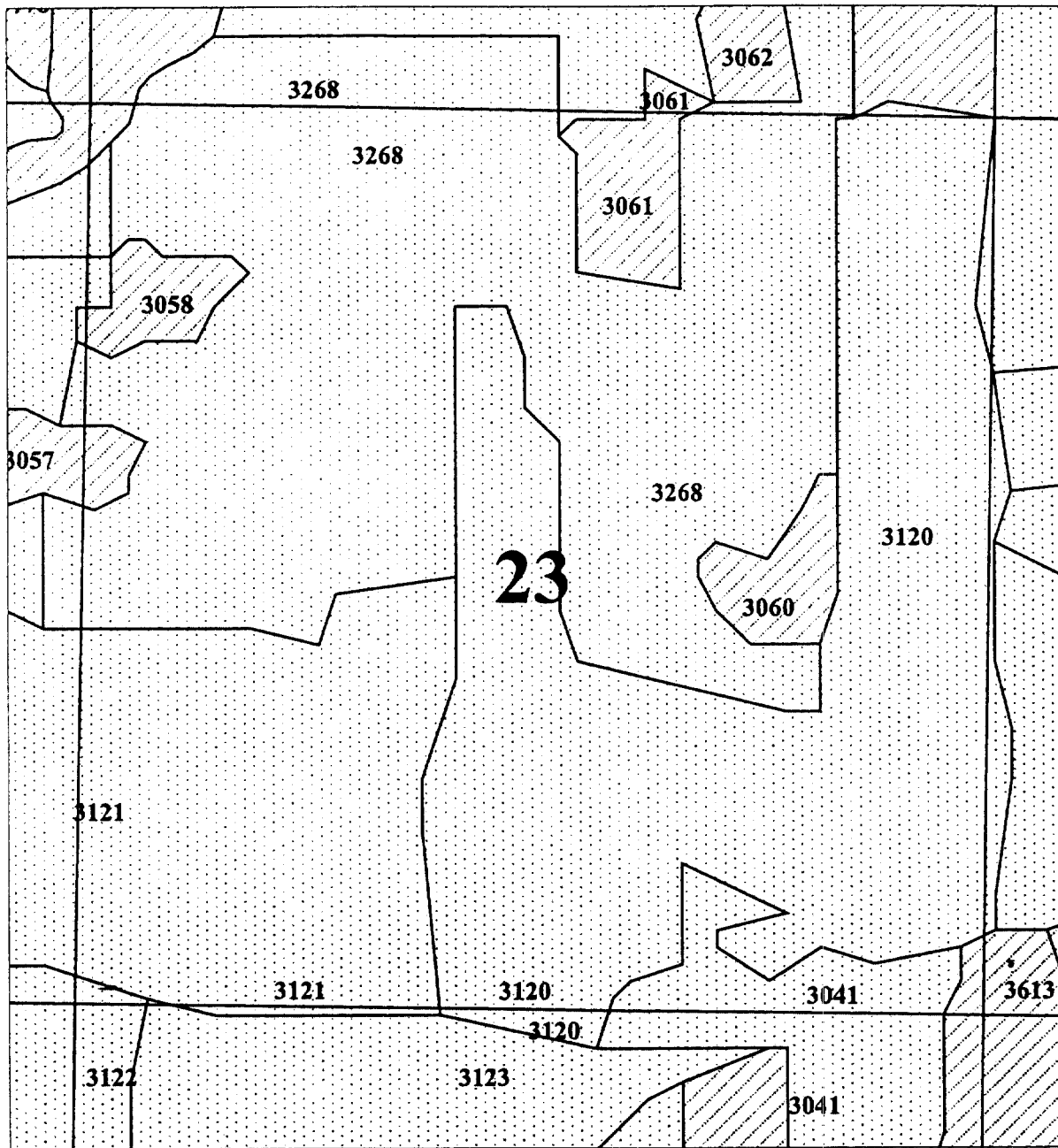
- Property Line Mandy.shp
- SECTION LINES Edt\_pla.shp
- Chemult.shp
- Reserved Timber
- Plantation
- Plantation
- Reserved Timber
- Reserved Timber
- Reserved Timber
- Reserved Timber

**TwN 28S, Rng 7E -- Section 22**

**Note: Reserved Timber Is Depicted By  
Crosshatched Polygons**



# Chemult Reserved Timber



1000 0 1000 2000 Feet

1:12000

- Property Line Kibindy.shp  
 SECTION LINES Edit\_glas.shp  
 Chemult.shp  
 Reserved Timber  
 Plantation  
 Plantation  
 Plantation  
 Reserved Timber  
 Reserved Timber  
 Reserved Timber  
 Reserved Timber

**Twn 28S, Rng 7E -- Section 23**

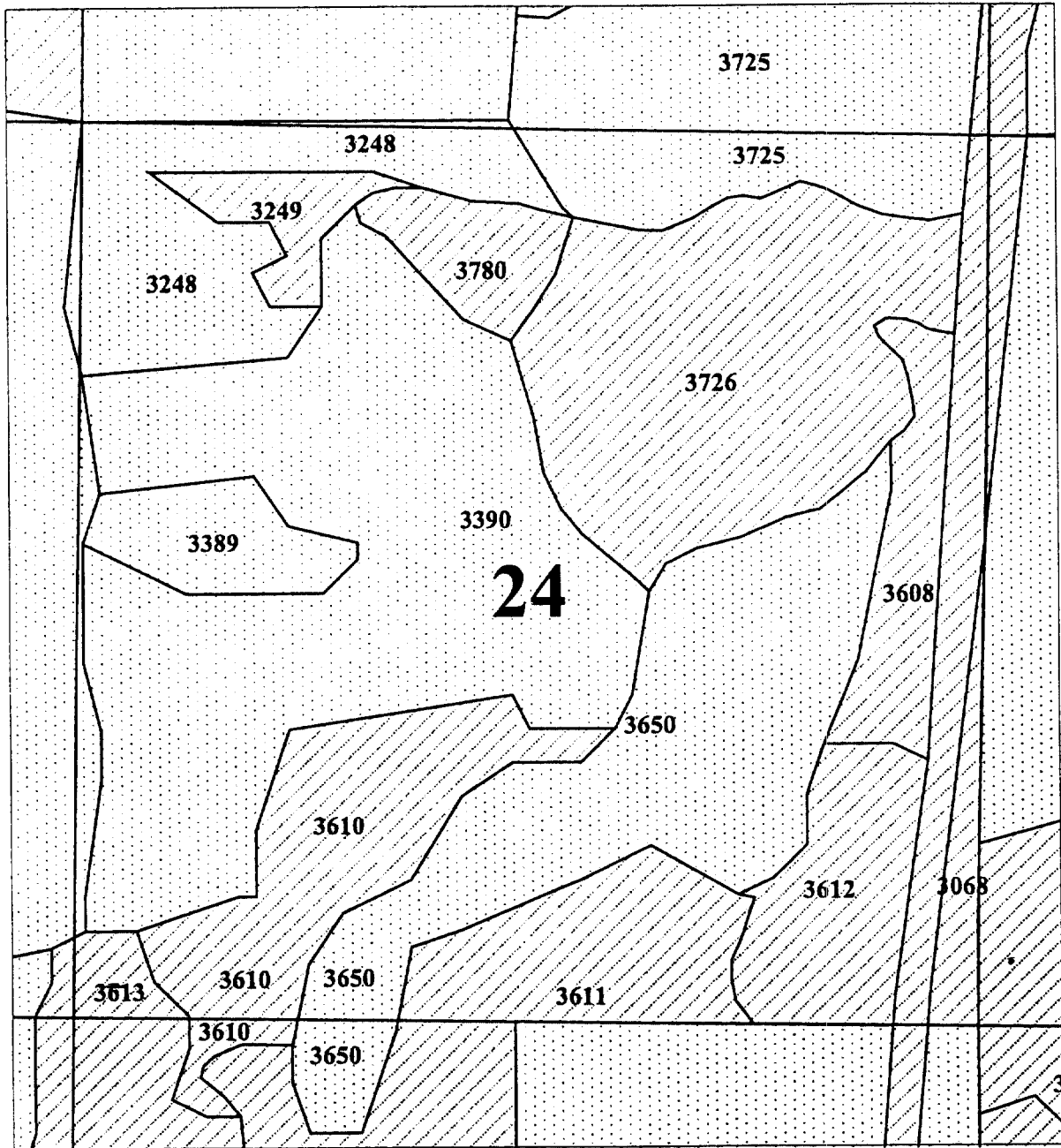
**Note: Reserved Timber Is Depicted By  
Crosshatched Polygons**



4-25-02  
Jeff V.

09531

# Chemult Reserved Timber



1000 0 1000 2000 Feet

1:12000

- Property Line K04dry.shp
- SECTION LINES Sdk\_pla.shp
- Chemistry
- Reserved Timber
- Plantation
- Plantation
- Plantation
- Reserved Timber
- Reserved Timber
- Reserved Timber
- Reserved Timber

**Twn 28S, Rng 7E -- Section 24**

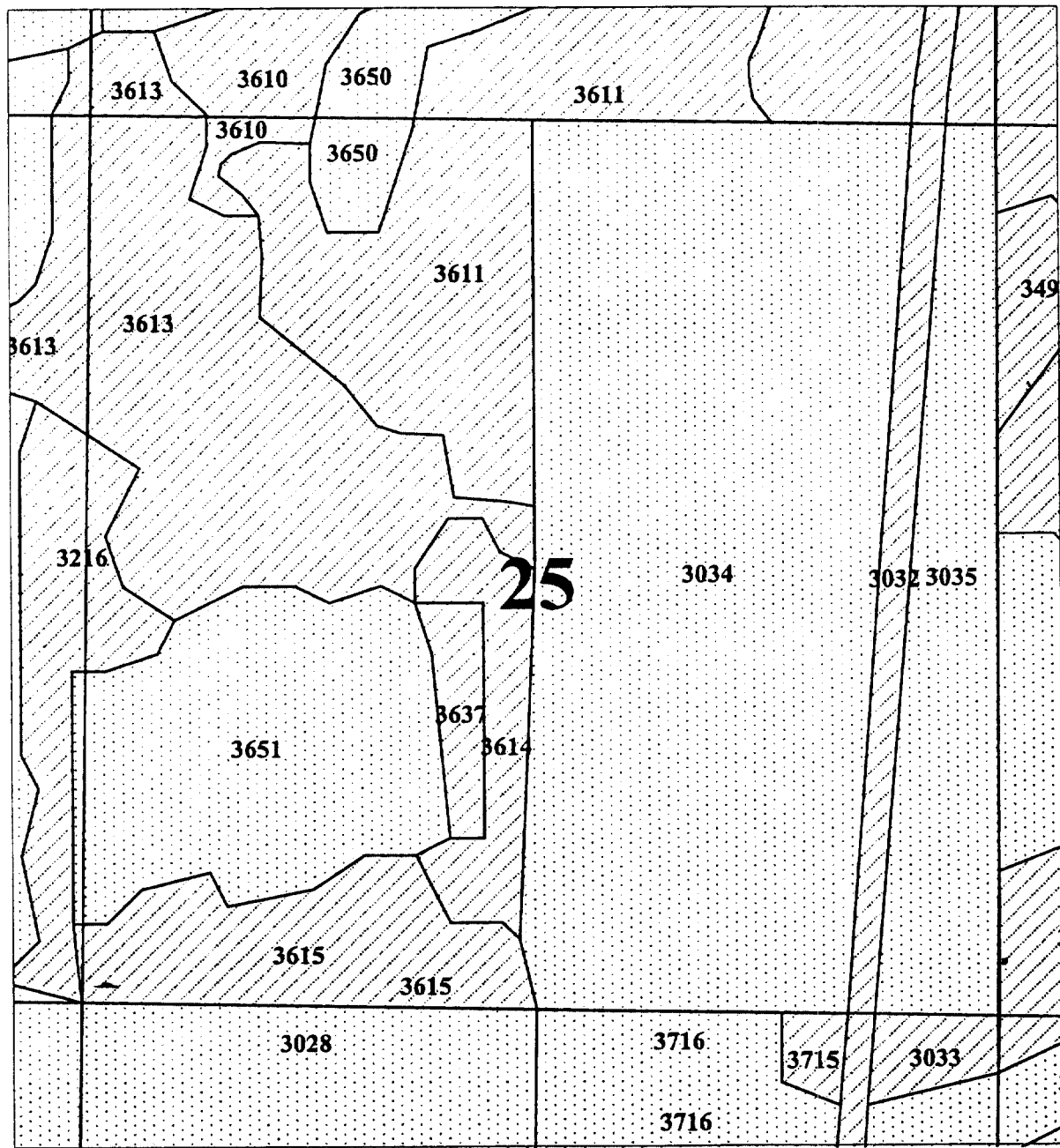
**Note: Reserved Timber Is Depicted By  
Crosshatched Polygons**



4-25-02  
Jeff V.



# Chemult Reserved Timber



1:12000

- Property Line Klsdry.shp  
 SECTION LINES Edt\_pls.shp  
 Chemult.shp  
 Reserved Timber  
 Plantation  
 Plantation  
 Plantation  
 Reserved Timber  
 Reserved Timber  
 Reserved Timber  
 Reserved Timber

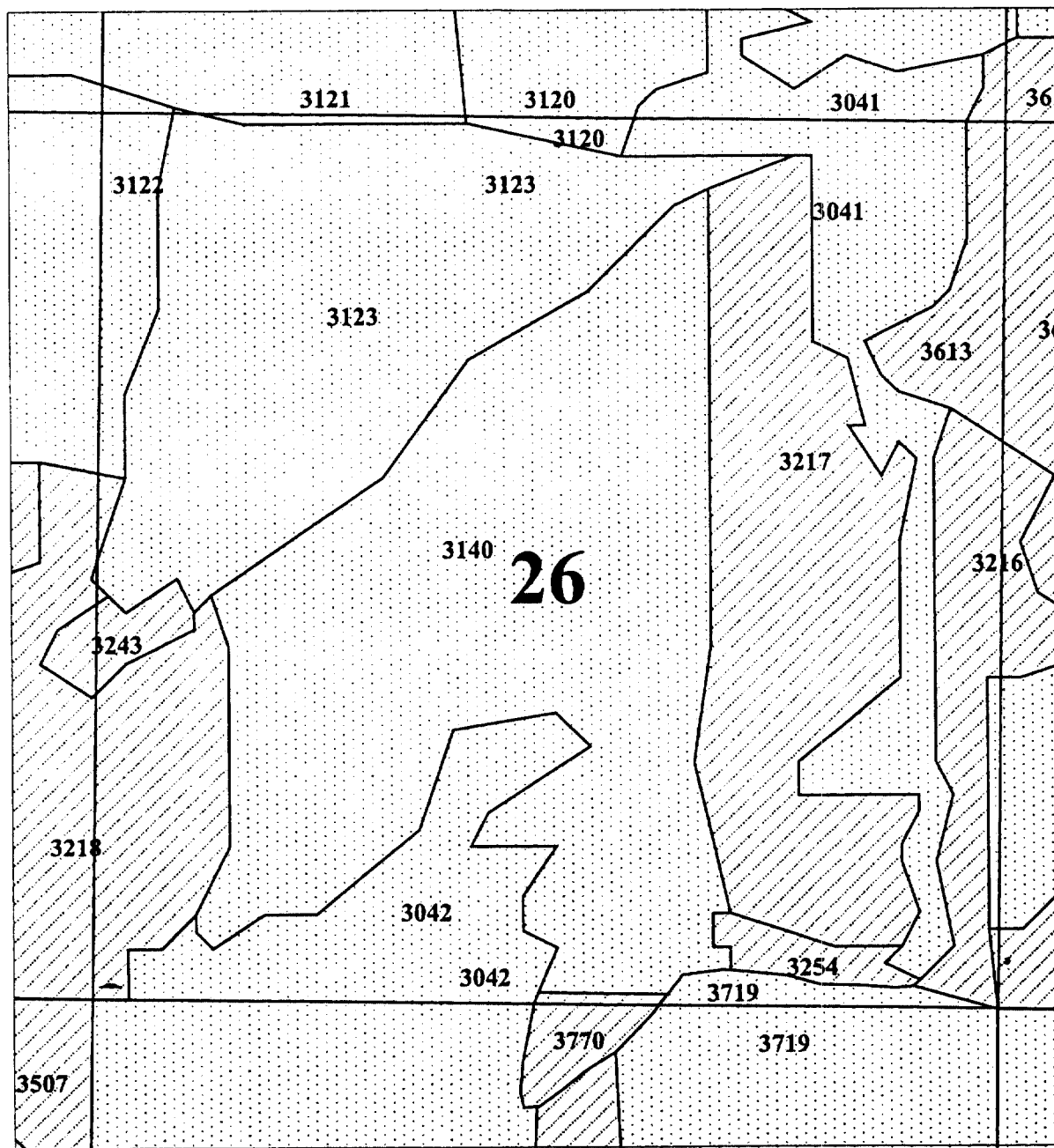
**Twn 28S, Rng 7E -- Section 25**

**Note: Reserved Timber Is Depicted By  
Crosshatched Polygons**



4-25-02  
Jeff V.

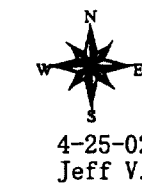
# Chemult Reserved Timber



- Property Line Klsndry.shp  
 SECTION LINES Edk\_pls.shp  
 Chemult.shp  
 Reserved Timber  
 Plantation  
 Plantation  
 Plantation  
 Reserved Timber  
 Reserved Timber  
 Reserved Timber  
 Reserved Timber

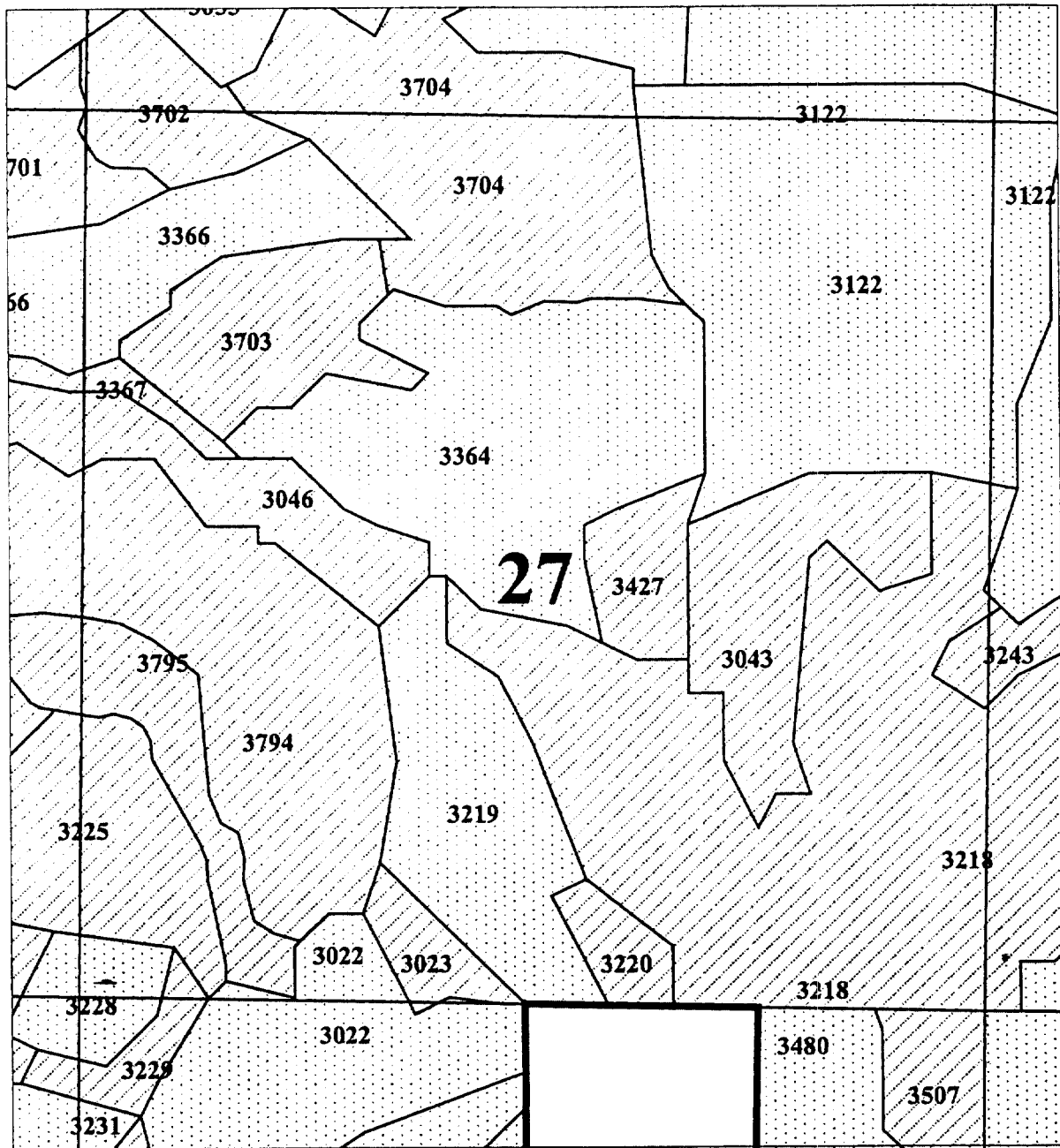
**Twn 28S, Rng 7E -- Section 26**

**Note: Reserved Timber Is Depicted By  
 Crosshatched Polygons**



09534

# Chemult Reserved Timber



1000 0 1000 2000 Feet

1:12000

- Property Line Mlsdry.shp
- SECTION LINES Etk\_pls.shp
- Chemult.shp
- Reserved Timber
- Plantation
- Plantation
- Plantation
- Reserved Timber
- Reserved Timber
- Reserved Timber
- Reserved Timber

**Twn 28S, Rng 7E -- Section 27**

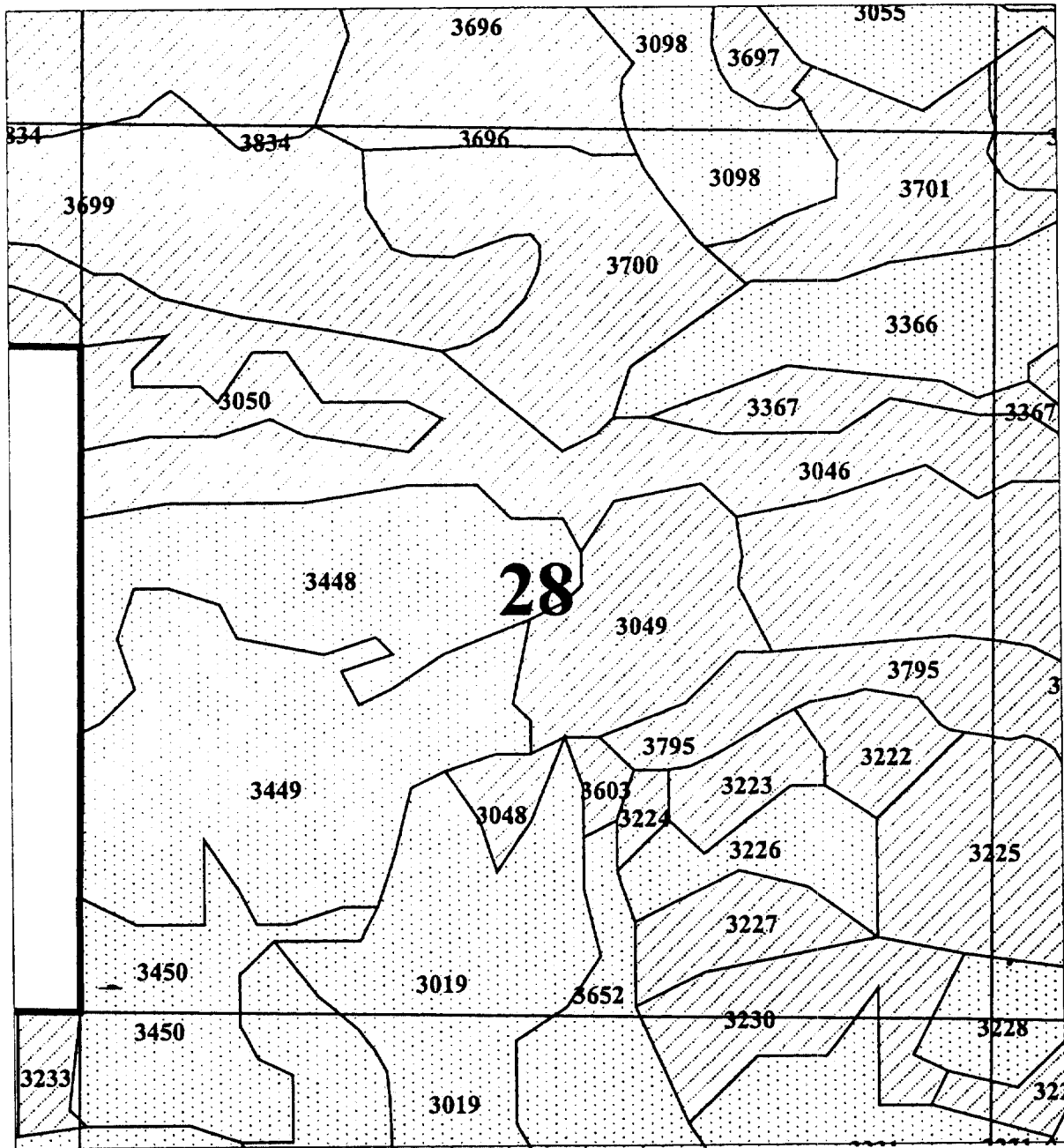
**Note: Reserved Timber Is Depicted By  
Crosshatched Polygons**



4-25-02  
Jeff V.

09535

# Chemult Reserved Timber



1000 0 1000 2000 Feet

1:12000

- Property Line Klsdry.shp
- SECTION LINES Edt\_pls.shp
- Chemult.shp
- Reserved Timber
- Plantation
- Plantation
- Plantation
- Reserved Timber
- Reserved Timber
- Reserved Timber
- Reserved Timber

**Twn 28S, Rng 7E -- Section 28**

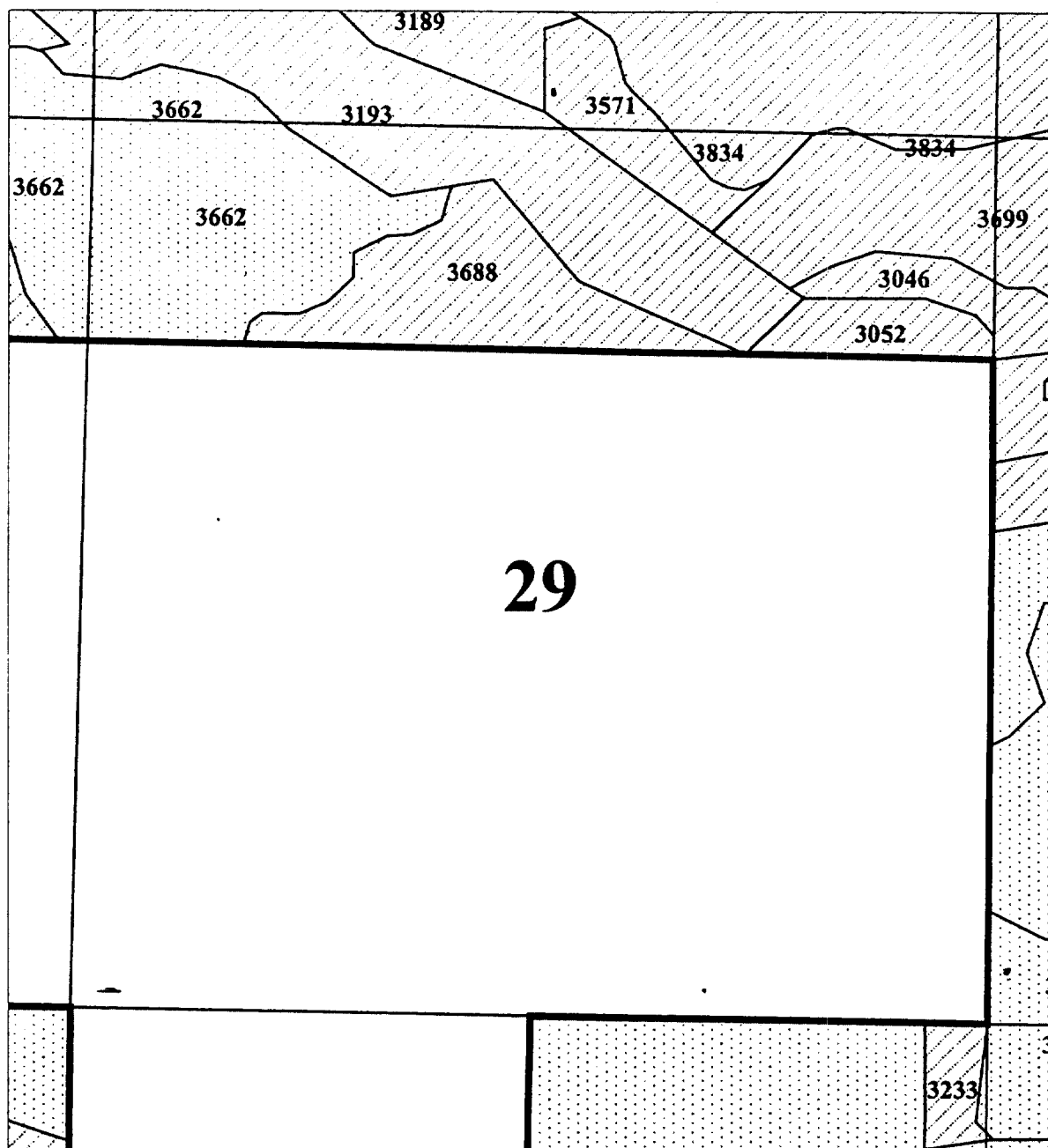
**Note: Reserved Timber Is Depicted By Crosshatched Polygons**



4-25-02  
Jeff V.

09536

# Chemult Reserved Timber



1000 0 1000 2000 Feet

1:12000

- Property Line Klsndry.shp
- SECTION LINES Edt\_plas.shp
- Chemult.shp
- Reserved Timber
- Plantation
- Plantation
- Plantation
- Reserved Timber
- Reserved Timber
- Reserved Timber
- Reserved Timber

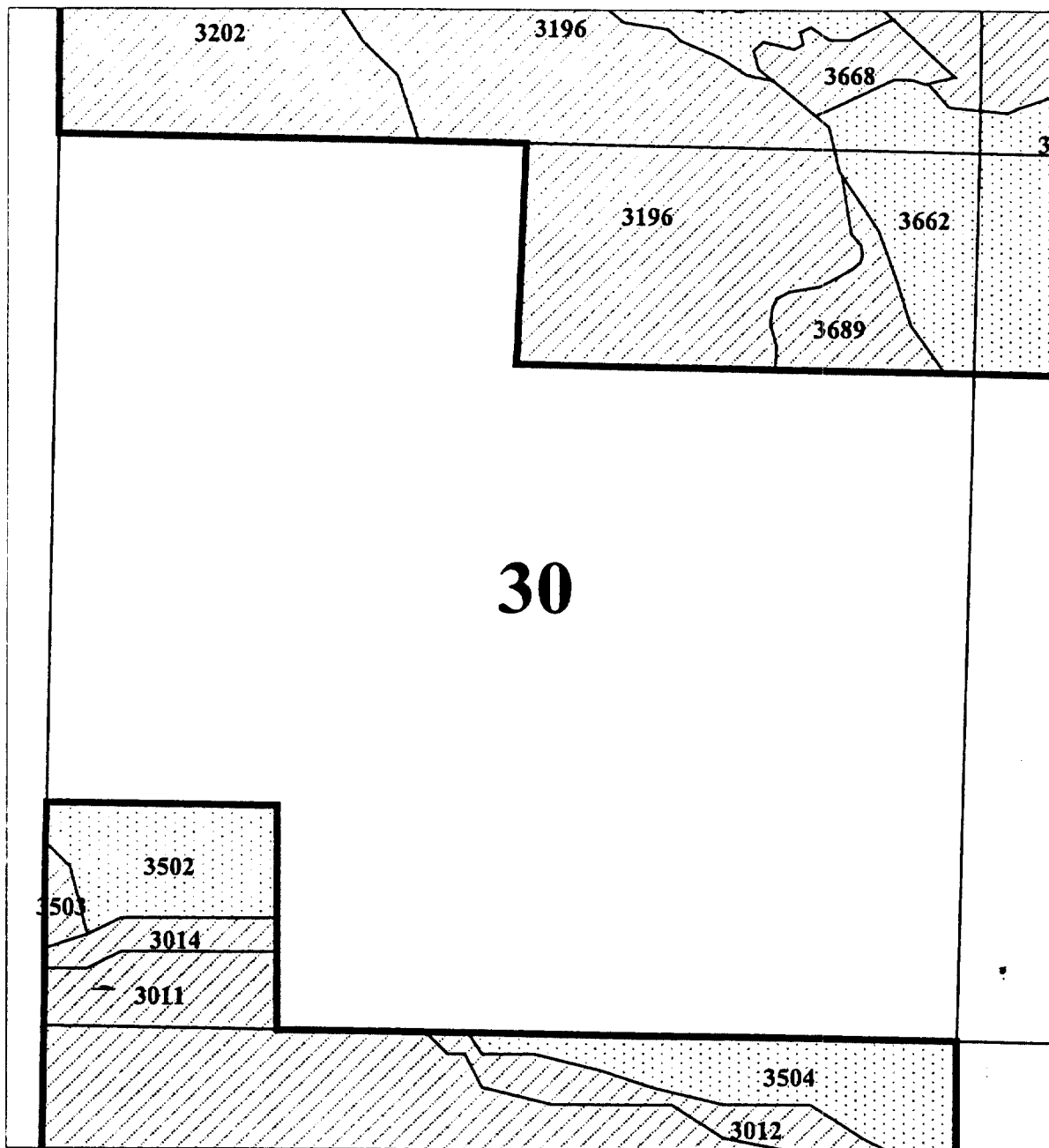
**Twn 28S, Rng 7E -- Section 29**

**Note: Reserved Timber Is Depicted By  
Crosshatched Polygons**



09537

# Chemult Reserved Timber



1000 0 1000 2000 Feet

1:12000

- Property Line Mlsdry.shp
- SECTION LINES Ekt\_pls.shp
- Chemtrans.shp
- Reserved Timber
- Plantation
- Plantation
- Plantation
- Reserved Timber
- Reserved Timber
- Reserved Timber
- Reserved Timber

**Twn 28S, Rng 7E -- Section 30**

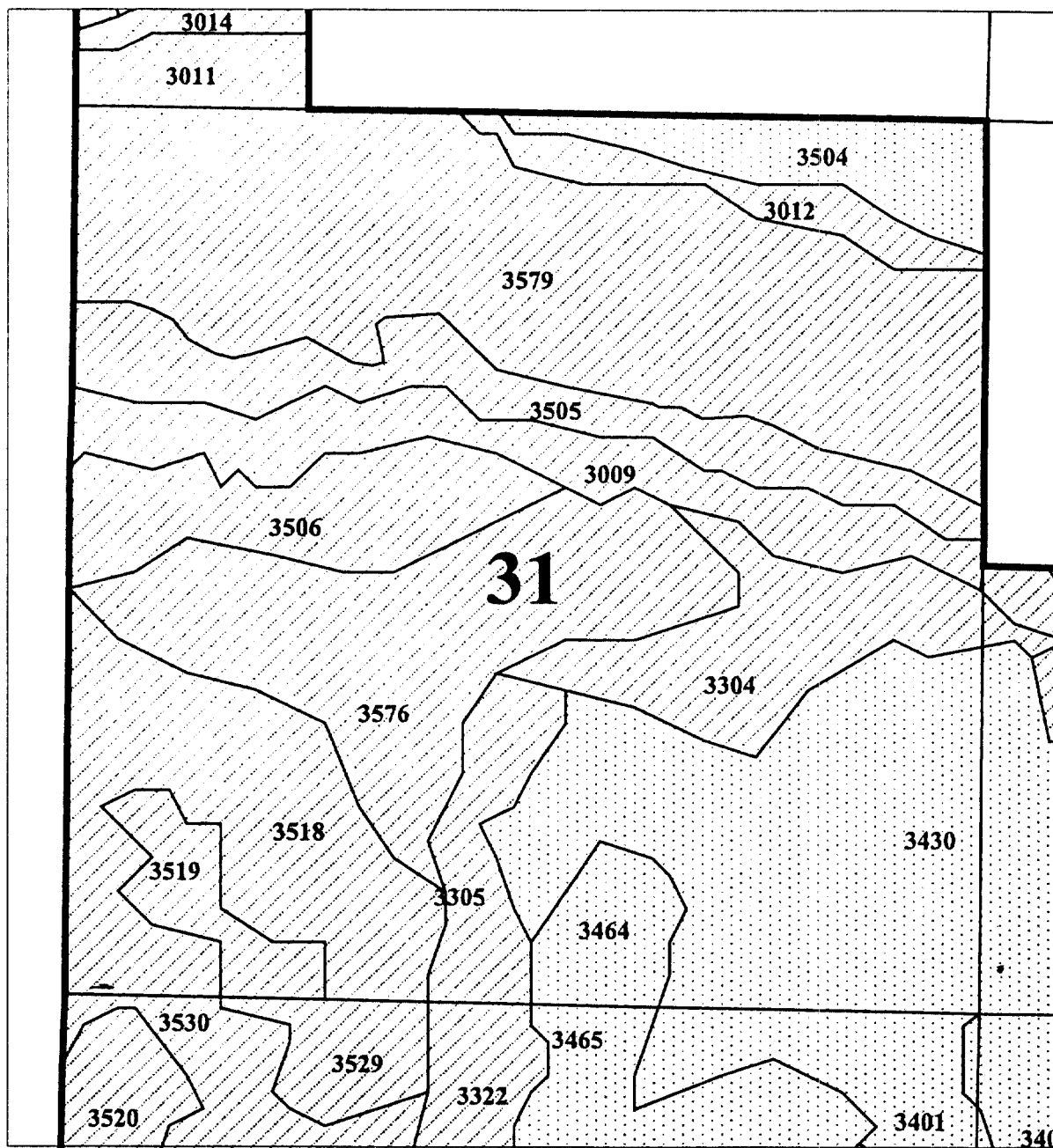
**Note: Reserved Timber Is Depicted By  
Crosshatched Polygons**



4-25-02  
Jeff V.

09538

# Chemult Reserved Timber



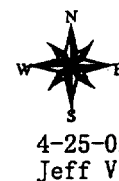
1000 0 1000 2000 Feet

1:12000

- Property Line K0ndry.shp
- SECTION LINES E0t\_pla.shp
- Chemult.shp
- Reserved Timber
- Plantation
- Plantation
- Plantation
- Reserved Timber
- Reserved Timber
- Reserved Timber
- Reserved Timber

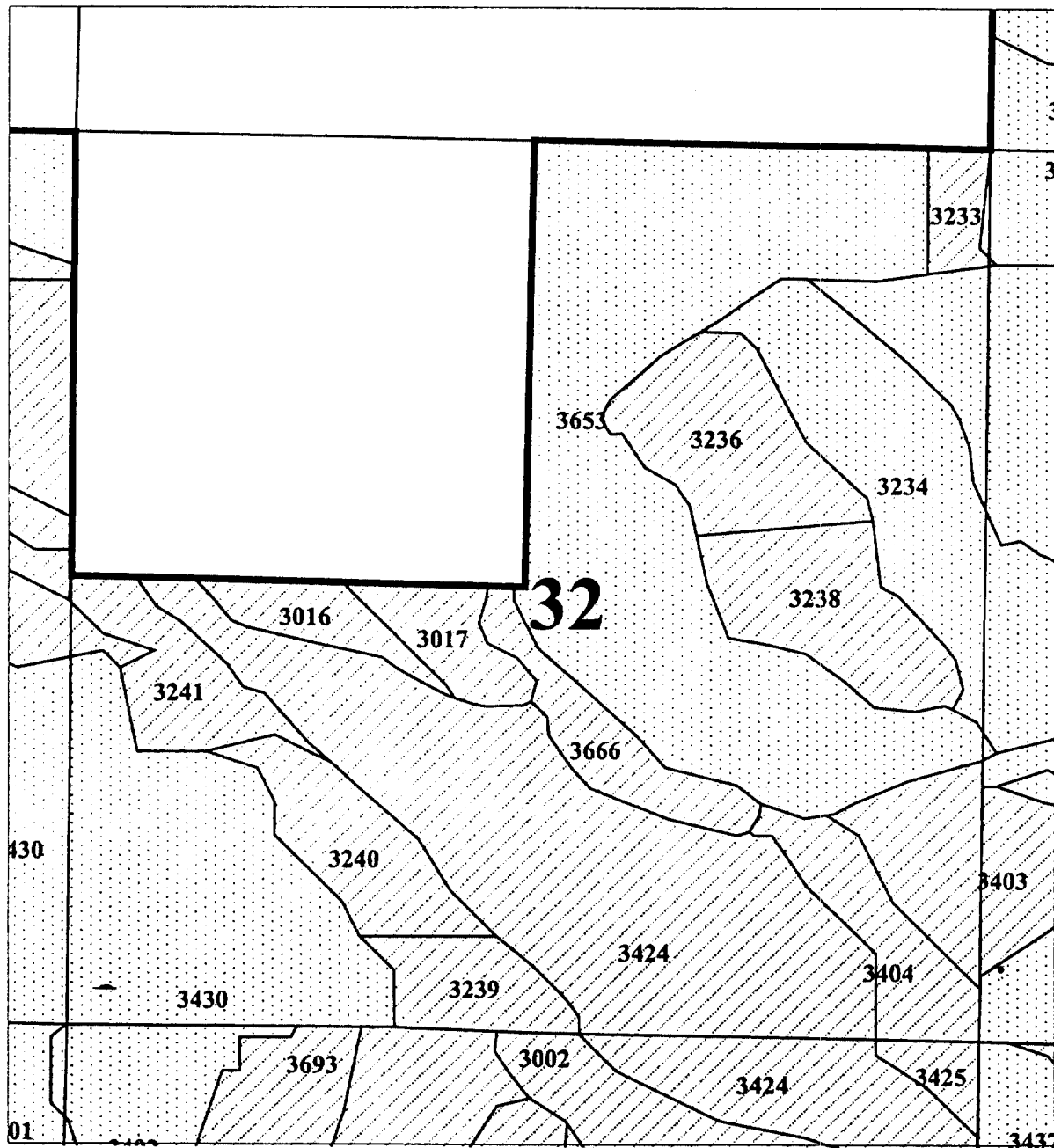
**Twn 28S, Rng 7E -- Section 31**

**Note: Reserved Timber Is Depicted By  
Crosshatched Polygons**



09539

# Chemult Reserved Timber



- Property Line Kfsdry.shp
- SECTION LINES Edt\_pls.shp
- Chemult.shp
- Reserved Timber
- Plantation
- Plantation
- Plantation
- Reserved Timber
- Reserved Timber
- Reserved Timber
- Reserved Timber

**Twn 28S, Rng 7E -- Section 32**

**Note: Reserved Timber Is Depicted By  
Crosshatched Polygons**

1:12000

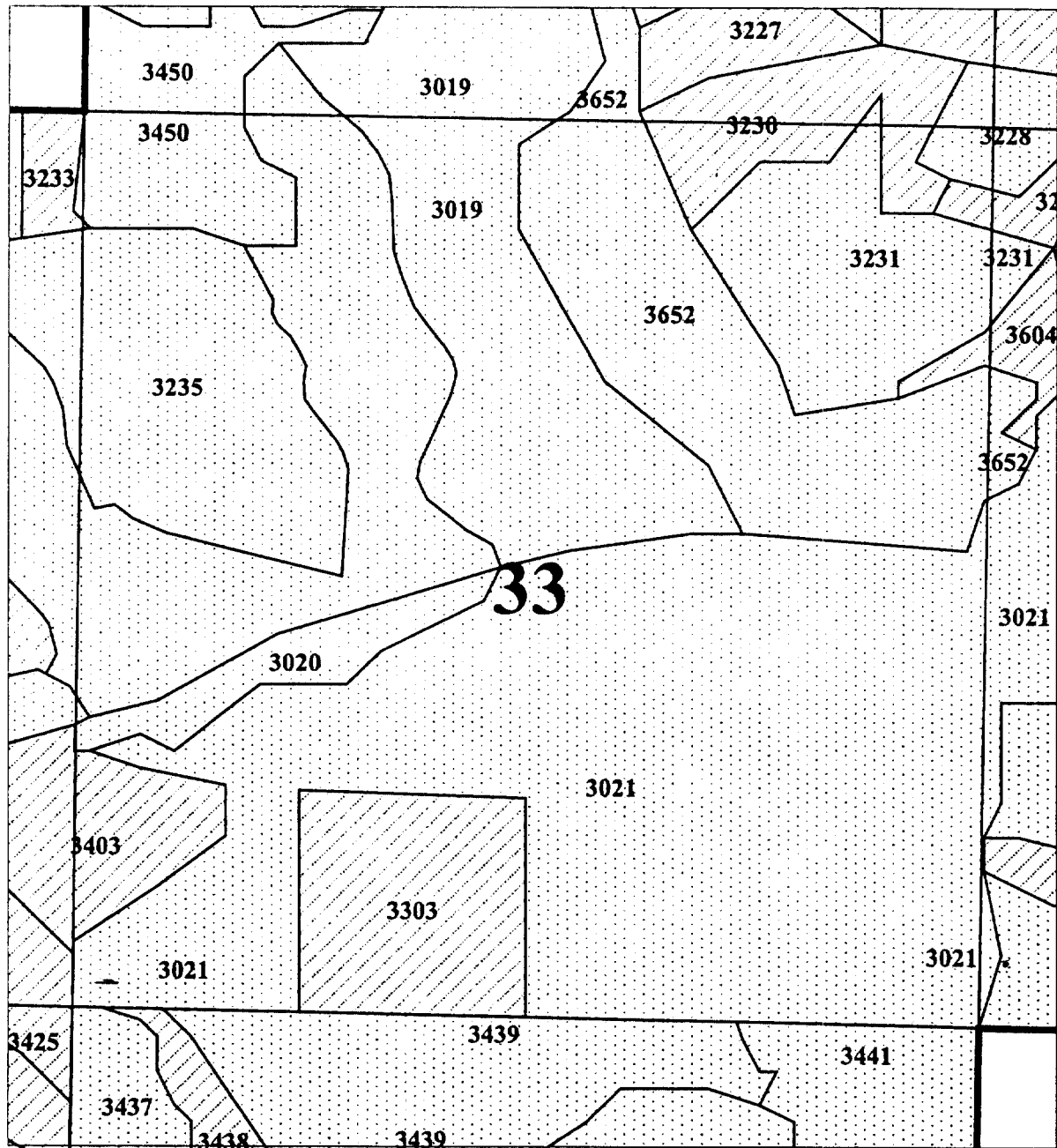


4-25-02  
Jeff V.



09540

# Chemult Reserved Timber



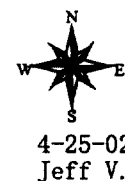
1000 0 1000 2000 Feet

1:12000

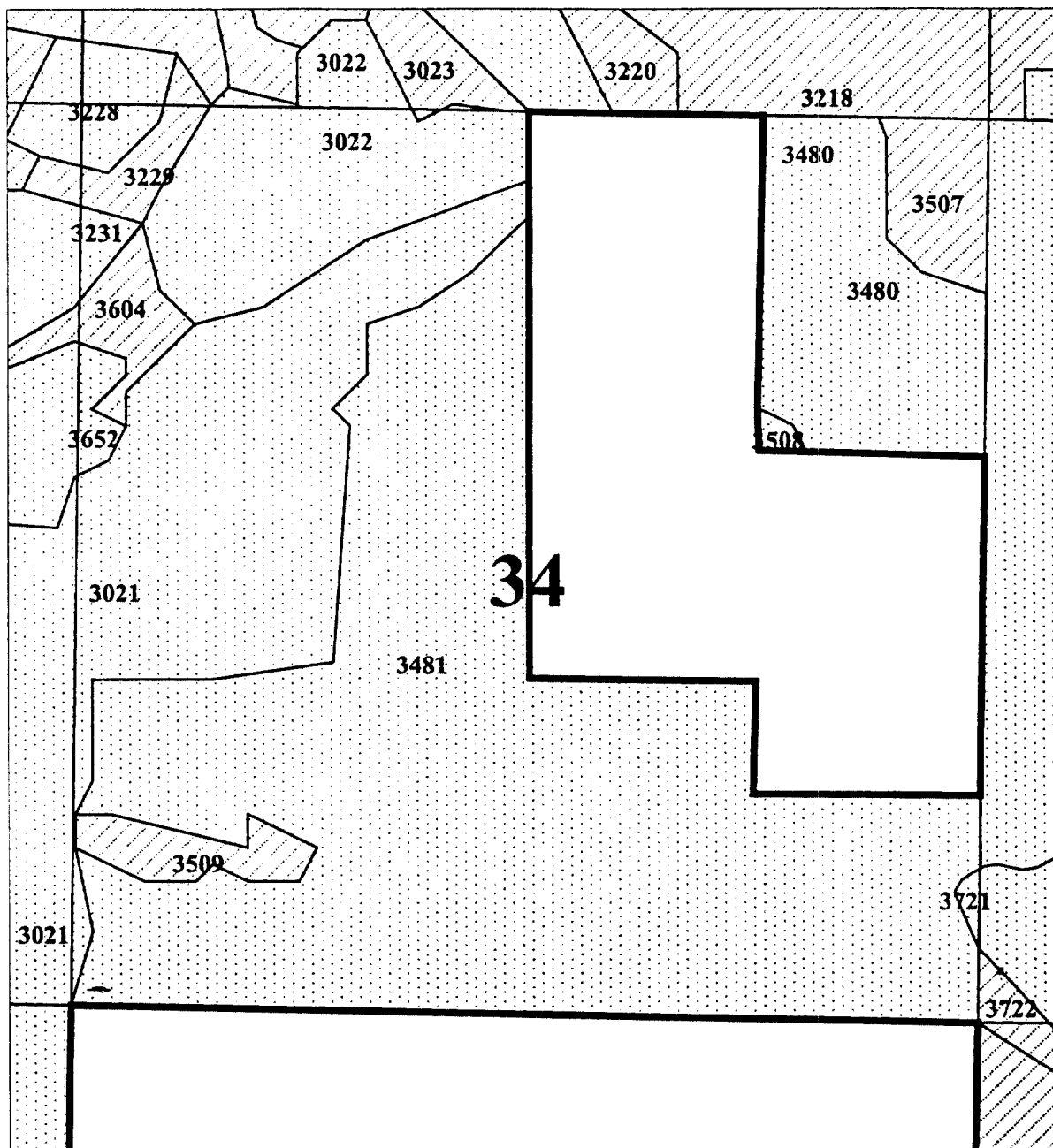
- Property Line Klsndy.shp
- SECTION LINES Ect\_pls.shp
- Chemult.shp
- Reserved Timber
- Plantation
- Plantation
- Reserved Timber
- Reserved Timber
- Reserved Timber
- Reserved Timber

**Twn 28S, Rng 7E -- Section 33**

**Note: Reserved Timber Is Depicted By  
Crosshatched Polygons**



# Chemult Reserved Timber



1000 0 1000 2000 Feet

1:12000

- Property Line Klsndry.shp
- SECTION LINES Edt\_pls.shp
- Chemult.shp
- Reserved Timber
- Plantation
- Plantation
- Plantation
- Reserved Timber
- Reserved Timber
- Reserved Timber
- Reserved Timber

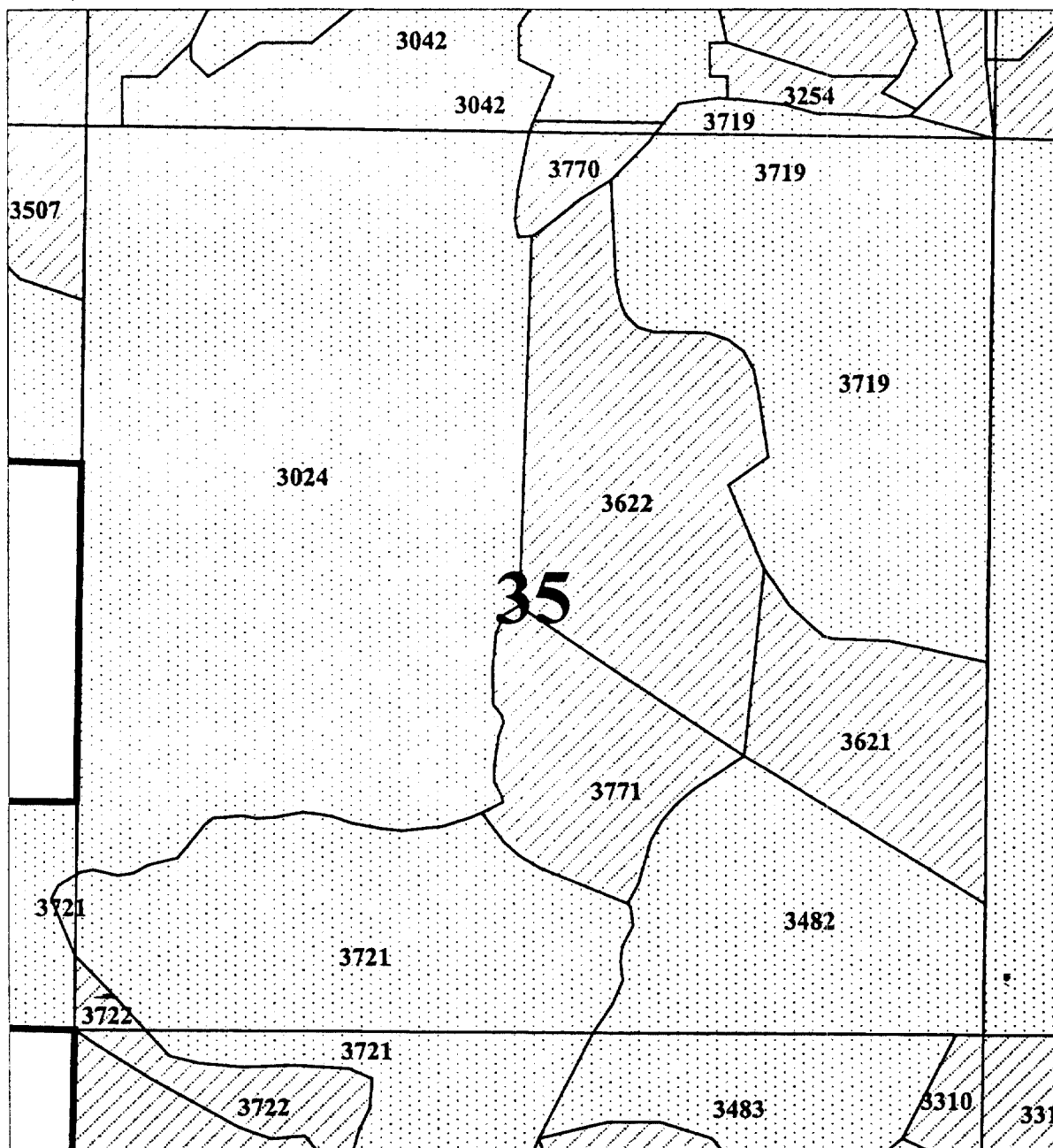
**Twn 28S, Rng 7E -- Section 34**

**Note: Reserved Timber Is Depicted By Crosshatched Polygons**



4-25-02  
Jeff V.

# Chemult Reserved Timber



1000 0 1000 2000 Feet

1:12000

- Property Line K:\ndry.shp
- SECTION LINES E:\t\_pla.shp
- Chemult.shp
- Reserved Timber
- Plantation
- Plantation
- Plantation
- Reserved Timber
- Reserved Timber
- Reserved Timber
- Reserved Timber

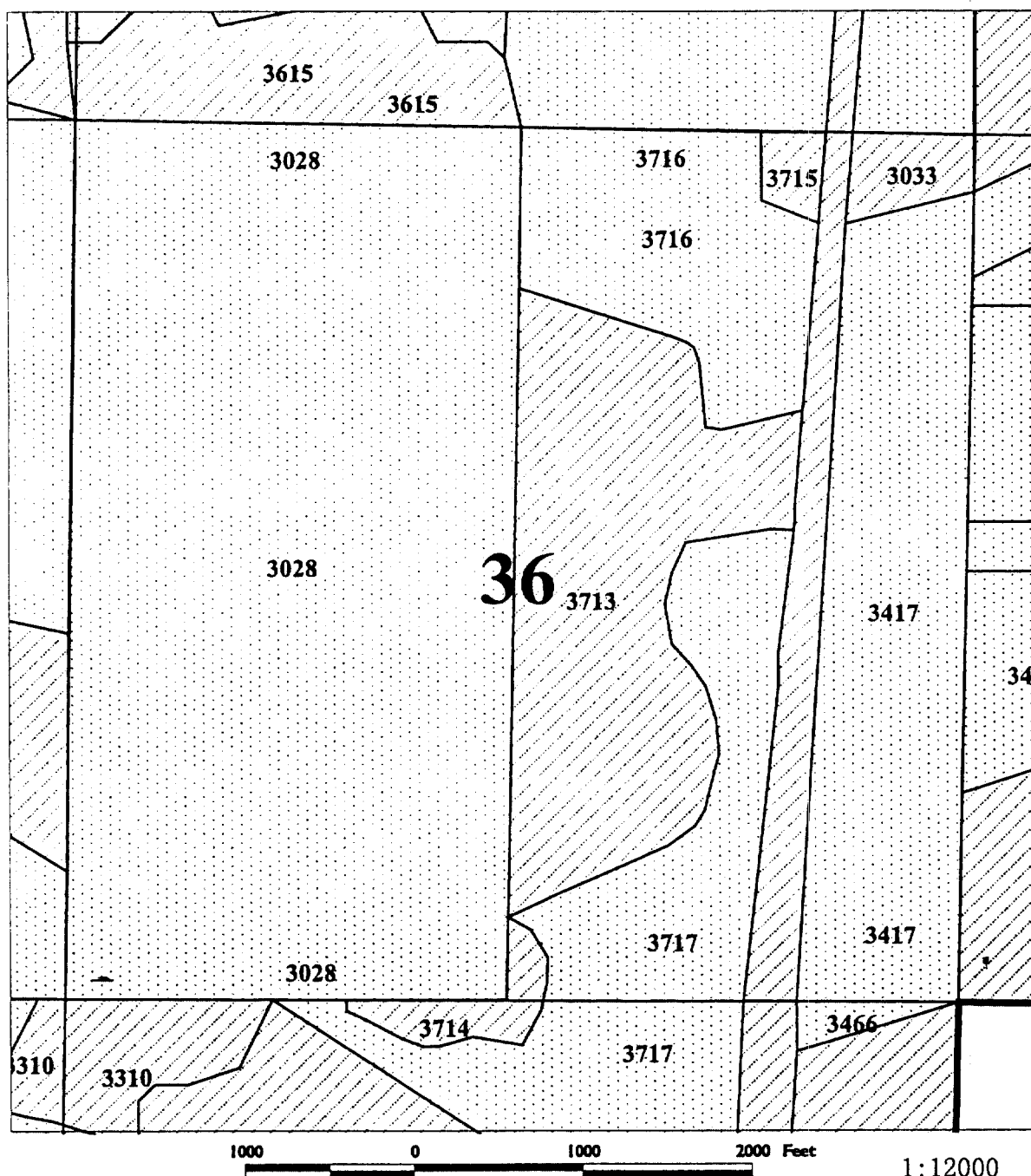
**Twn 28S, Rng 7E -- Section 35**

**Note: Reserved Timber Is Depicted By Crosshatched Polygons**



4-25-02  
Jeff V.

# Chemult Reserved Timber




- Property Line Kibdry.shp
- SECTION LINES Edt\_pla.shp
- Chemtrns.shp
- Reserved Timber
- Plantation
- Plantation
- Plantation
- Reserved Timber
- Reserved Timber
- Reserved Timber
- Reserved Timber

**Twn 28S, Rng 7E -- Section 36**

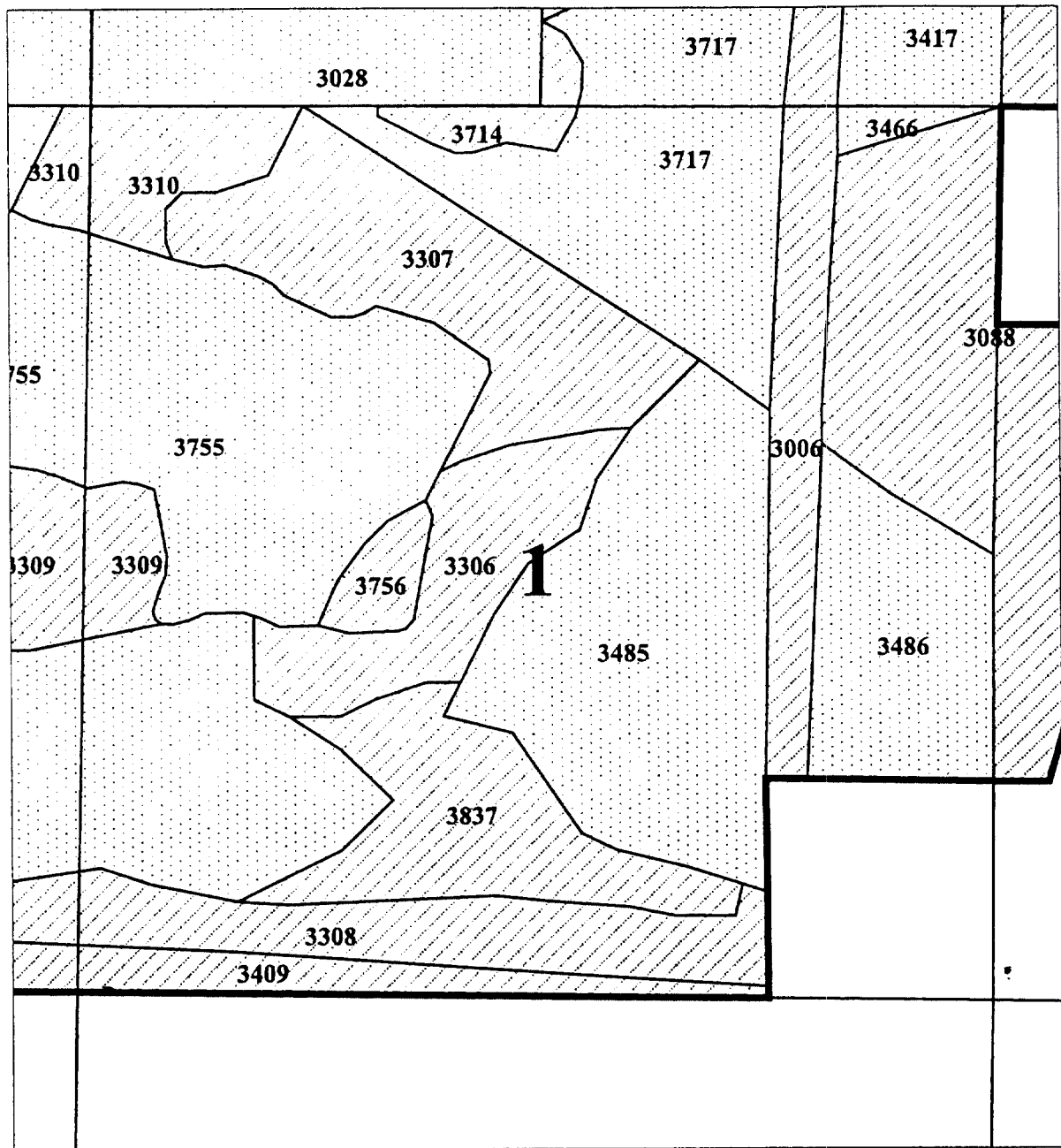
**Note: Reserved Timber Is Depicted By  
Crosshatched Polygons**

1:12000



4-25-02  
Jeff V.

# Chemult Reserved Timber



1000 0 1000 2000 Feet

1:12000

- Property Line Kibdry.shp
- SECTION LINES Edt\_pla.shp
- Chemult.shp
- Reserved Timber
- Plantation
- Plantation
- Plantation
- Reserved Timber
- Reserved Timber
- Reserved Timber

**Twn 29S, Rng 7E -- Section 1**

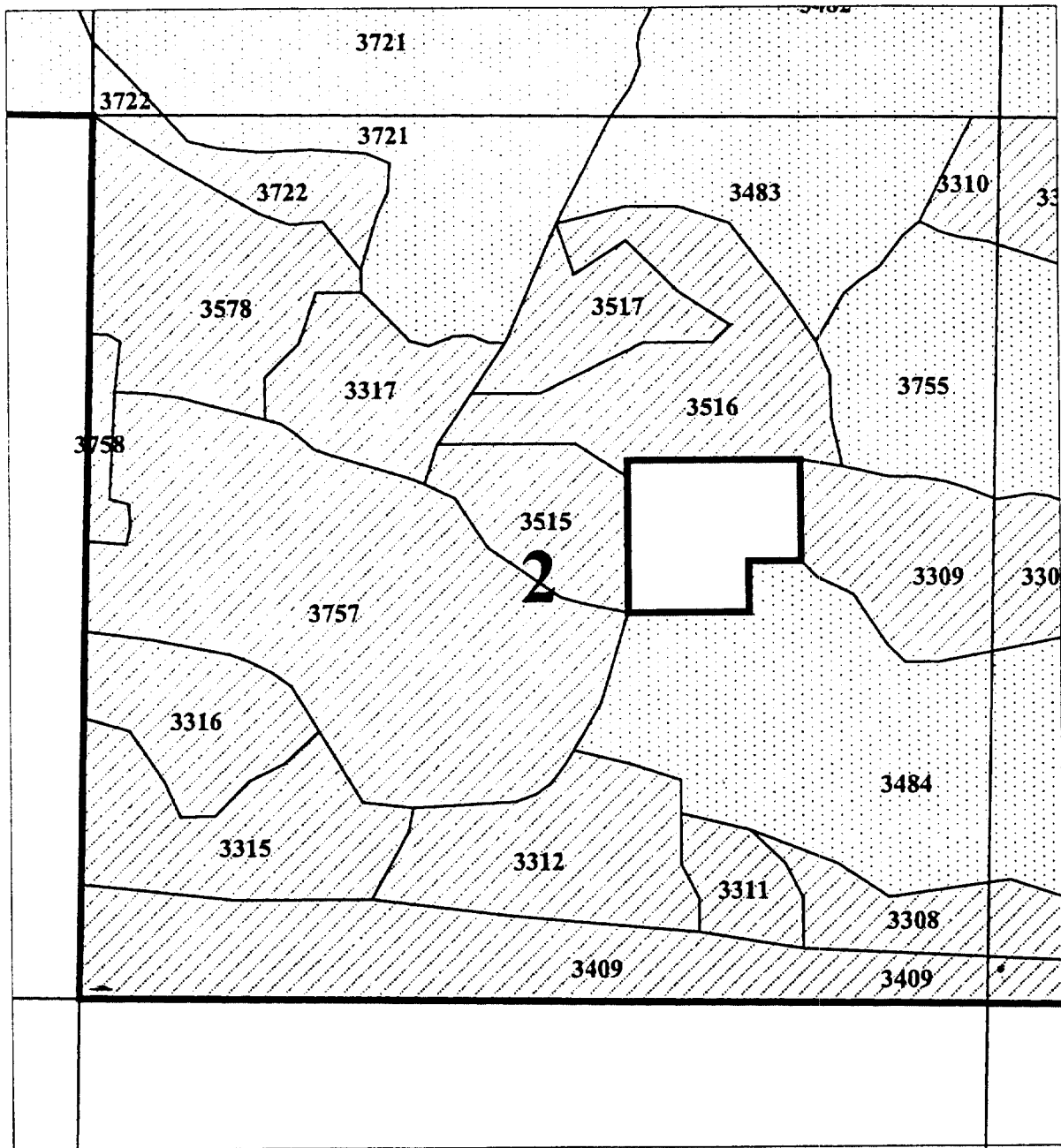
**Note: Reserved Timber Is Depicted By  
Crosshatched Polygons**



4-25-02  
Jeff V.

09545

# Chemult Reserved Timber



1000 0 1000 2000 Feet

1:12000

- Property Line K:\mxd\shp
- SECTION LINES Edt\_gis.shp
- Chemult.shp
- Reserved Timber
- Plantation
- Plantation
- Reserved Timber
- Reserved Timber
- Reserved Timber
- Reserved Timber

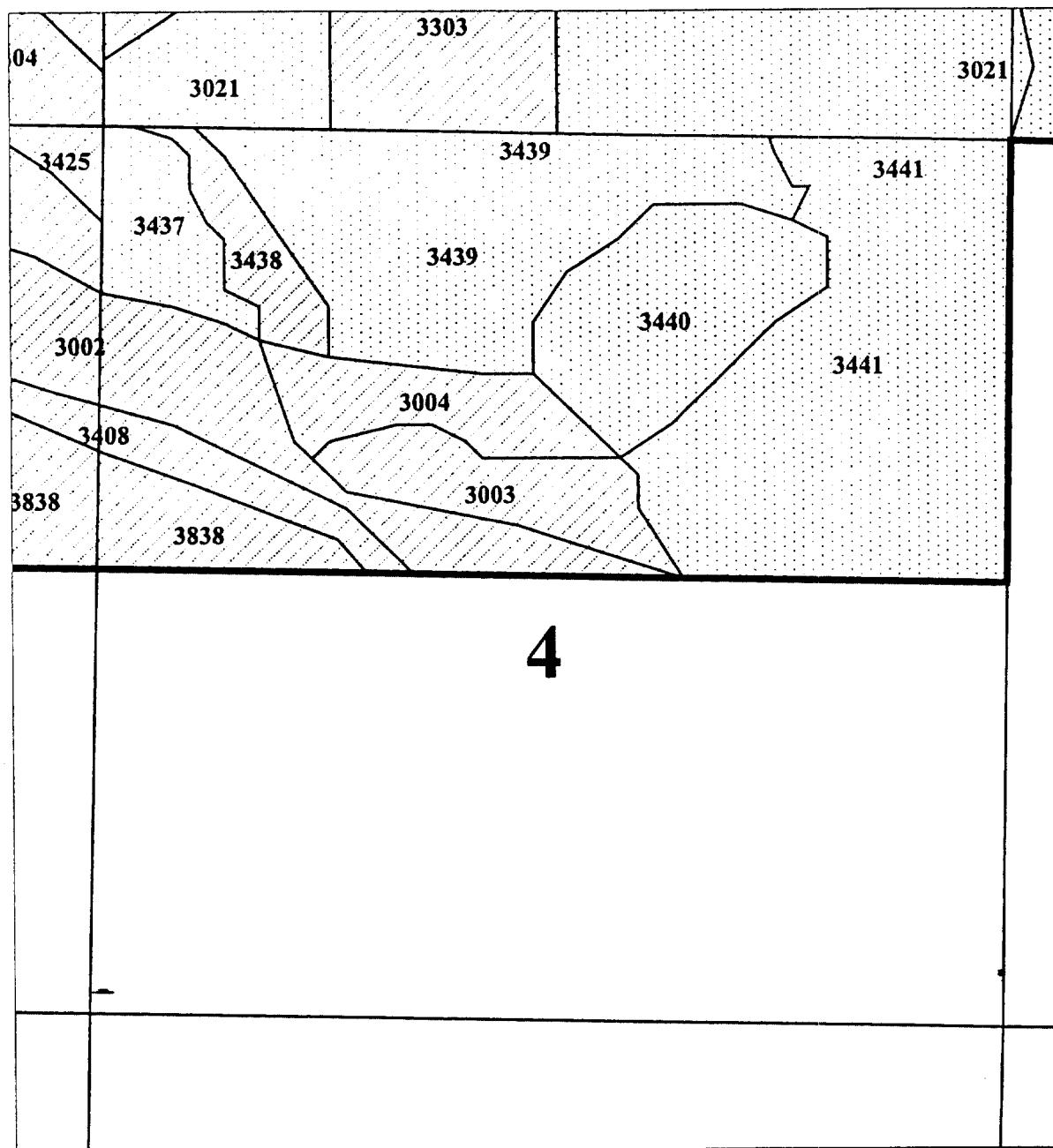
**TwN 29S, Rng 7E -- Section 2**

**Note: Reserved Timber Is Depicted By  
Crosshatched Polygons**



4-25-02  
Jeff V.

# Chemult Reserved Timber



1000 0 1000 2000 Feet

1:12000

- Property Line Mandy.shp
- SECTION LINES Edt\_pls.shp
- Chemult.shp
- Reserved Timber
- Plantation
- Plantation
- Plantation
- Reserved Timber
- Reserved Timber
- Reserved Timber
- Reserved Timber

**Twn 29S, Rng 7E -- Section 4**


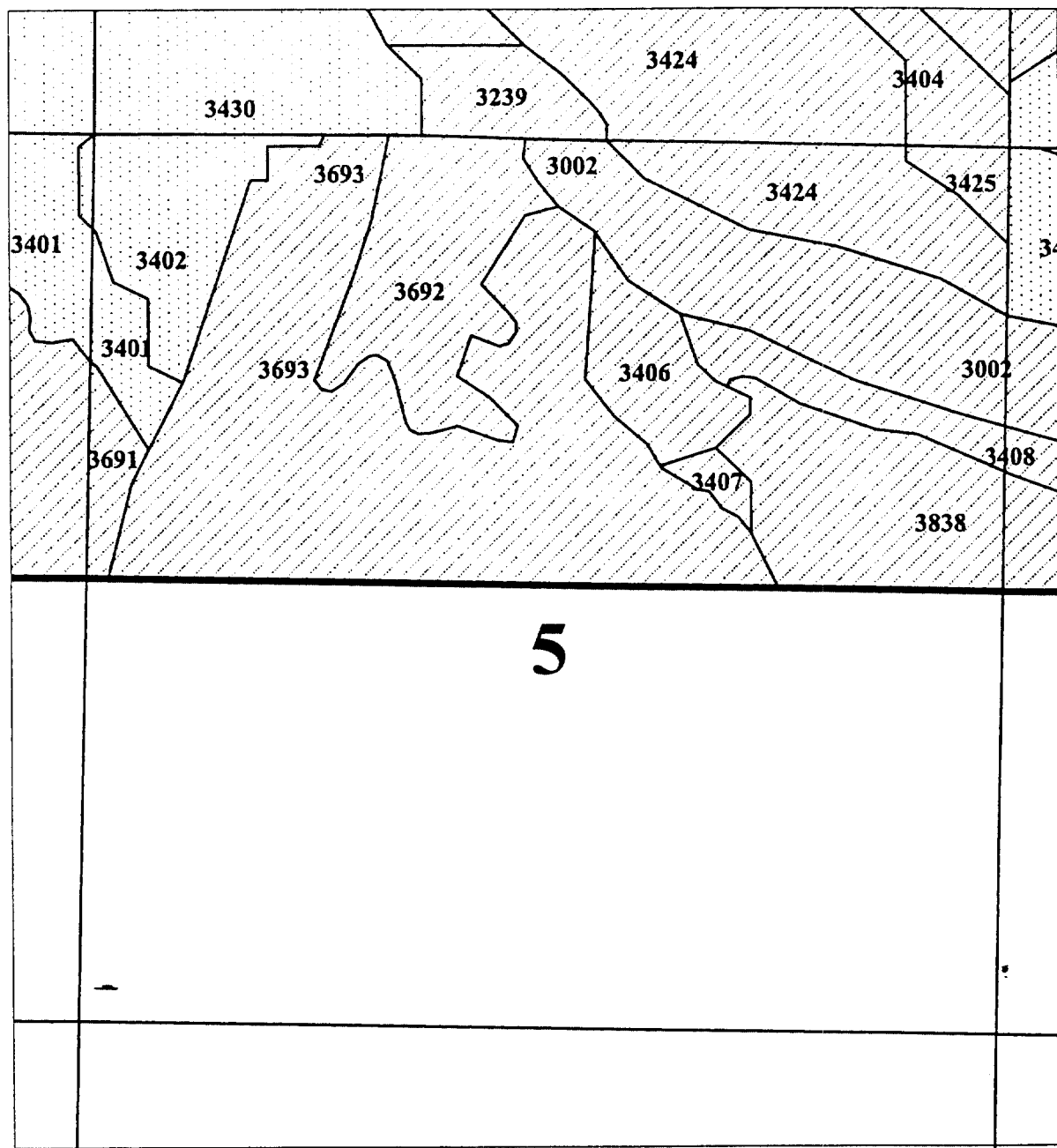
**Note: Reserved Timber Is Depicted By  
Crosshatched Polygons**



4-25-02  
Jeff V.

09547

# Chemult Reserved Timber



1:12000

- Property Line Klsndry.shp
- SECTION LINES fdt\_plm.shp
- Chemult.shp
- Reserved Timber
- Plantation
- Plantation
- Reserved Timber
- Reserved Timber
- Reserved Timber
- Reserved Timber

**Twn 29S, Rng 7E -- Section 5**

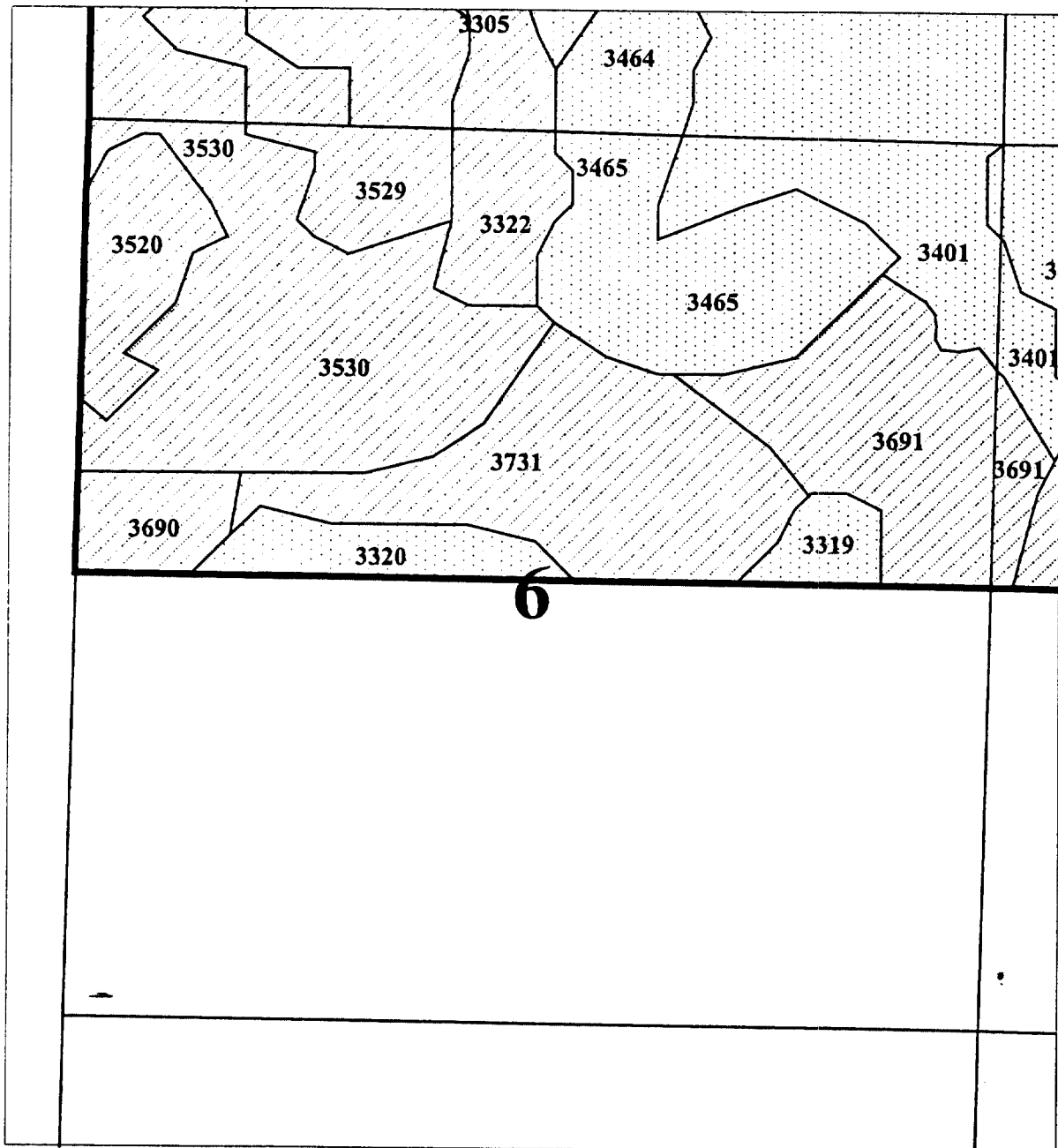
**Note: Reserved Timber Is Depicted By  
Crosshatched Polygons**



4-25-02  
Jeff V.



# Chemult Reserved Timber



1000 0 1000 2000 Feet

1:12000

- Property Line Kibdry.shp
- SECTION LINES Edt\_pls.shp
- Chemult.shp
- Reserved Timber
- Plantation
- Plantation
- Reserved Timber
- Reserved Timber
- Reserved Timber
- Reserved Timber

**Twn 29S, Rng 7E -- Section 6**

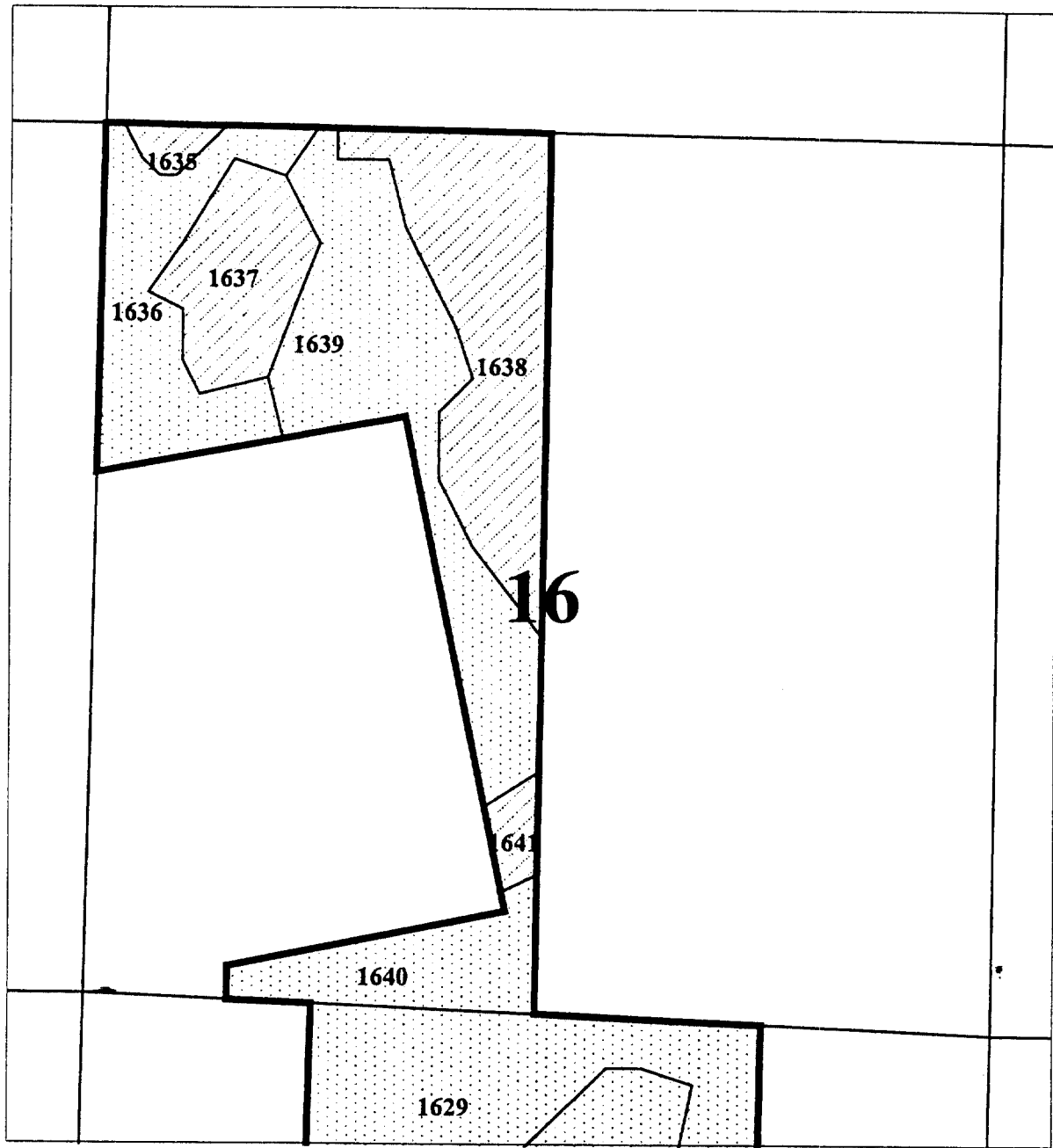
**Note: Reserved Timber Is Depicted By  
Crosshatched Polygons**



4-25-02  
Jeff V.

09549

# Chemult Reserved Timber



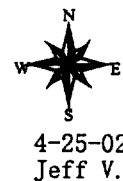
1000 0 1000 2000 Feet

1:12000

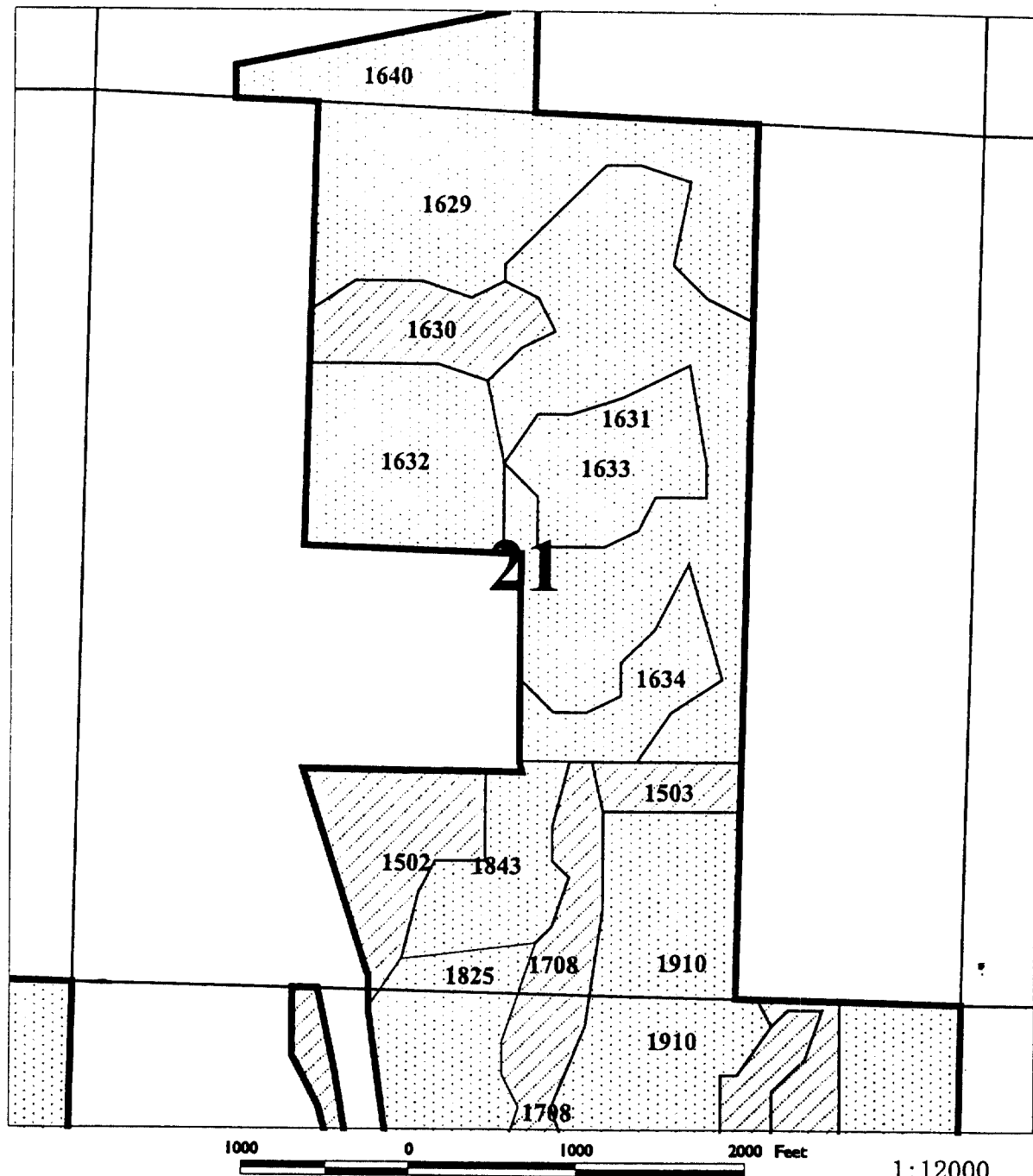
- Property Line Klsdry.shp
- SECTION LINES Edt\_pls.shp
- Chemult.shp
- Reserved Timber
- Plantation
- Plantation
- Plantation
- Reserved Timber
- Reserved Timber
- Reserved Timber

**TwN 27S, Rng 8E -- Section 16**

**Note: Reserved Timber Is Depicted By  
Crosshatched Polygons**



# Chemult Reserved Timber



- Property Line Kibdry.shp  
 SECTION LINES Etk\_pls.shp  
 Chemult.shp  
 Reserved Timber  
 Plantation  
 Plantation  
 Reserved Timber  
 Reserved Timber  
 Reserved Timber  
 Reserved Timber

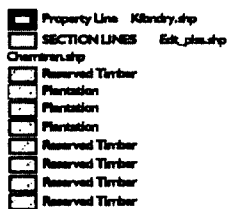
**Twn 27S, Rng 8E -- Section 21**

**Note: Reserved Timber Is Depicted By  
Crosshatched Polygons**

1:12000



4-25-02  
Jeff V.



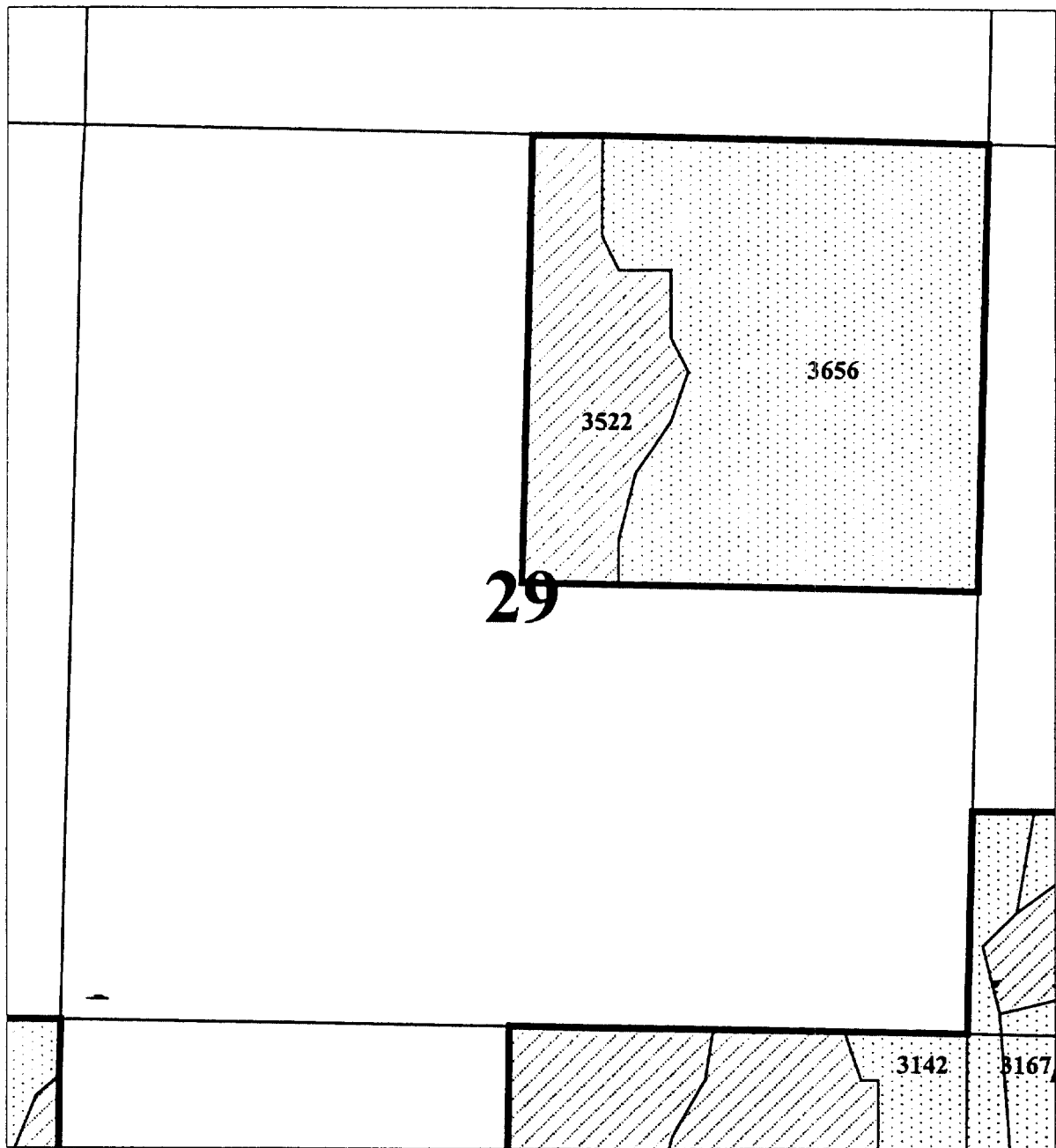
**Note: Reserved Timber Is Depicted By Crosshatched Polygons**



4-25-02  
Jeff V.

09552

# Chemult Reserved Timber



1000 0 1000 2000 Feet

1:12000

- Property Line Klsndry.shp
- SECTION LINES Edt\_glas.shp
- Chemult.shp
- Reserved Timber
- Plantation
- Plantation
- Plantation
- Reserved Timber
- Reserved Timber
- Reserved Timber
- Reserved Timber

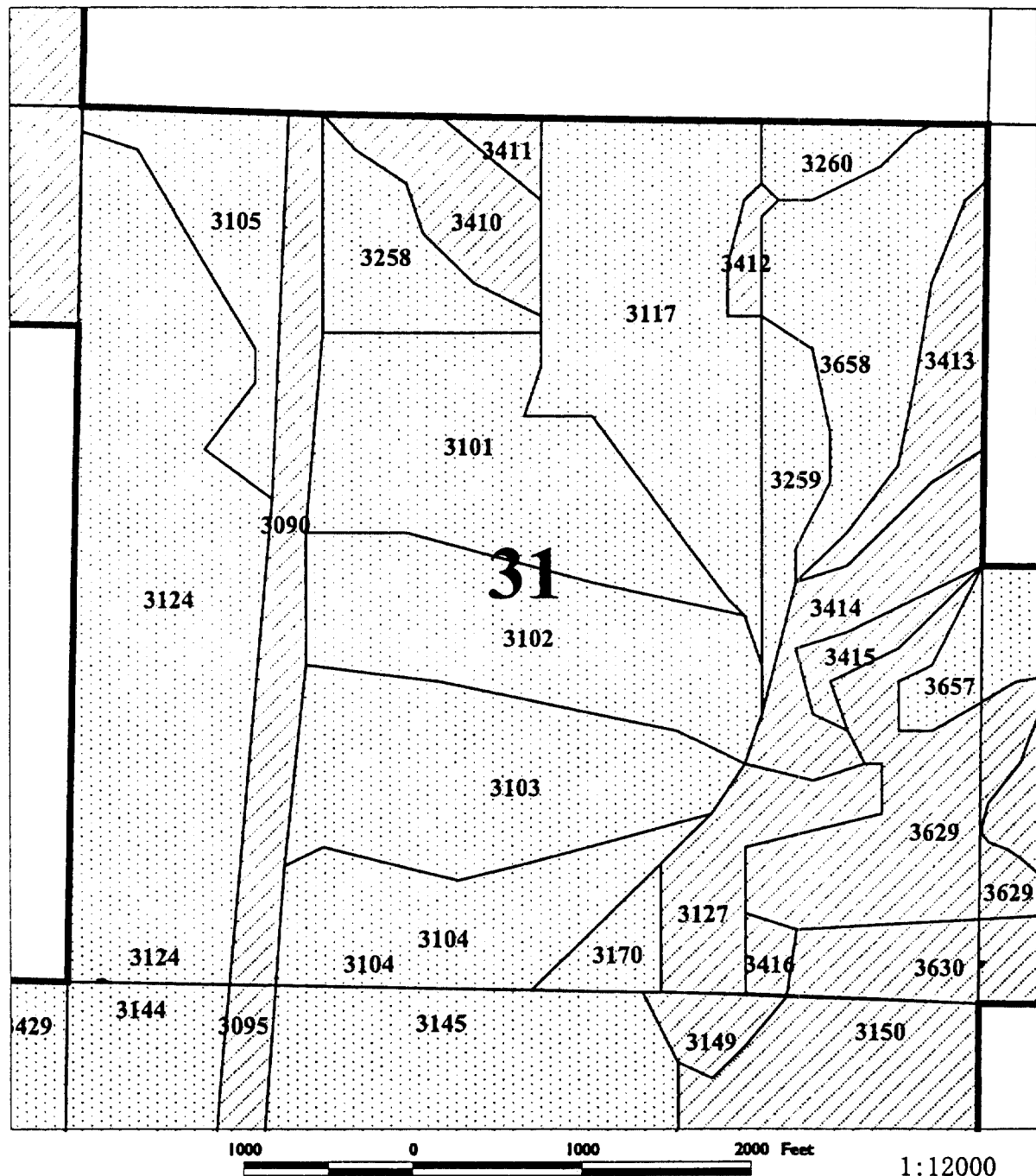
**Twn 27S, Rng 8E -- Section 29**

**Note: Reserved Timber Is Depicted By  
Crosshatched Polygons**



4-25-02  
Jeff V.

# Chemult Reserved Timber



- Property Line Klsndry.shp  
 SECTION LINES Edt\_plm.shp  
 Chemtrans.shp  
 Reserved Timber  
 Plantation  
 Plantation  
 Plantation  
 Reserved Timber  
 Reserved Timber  
 Reserved Timber  
 Reserved Timber

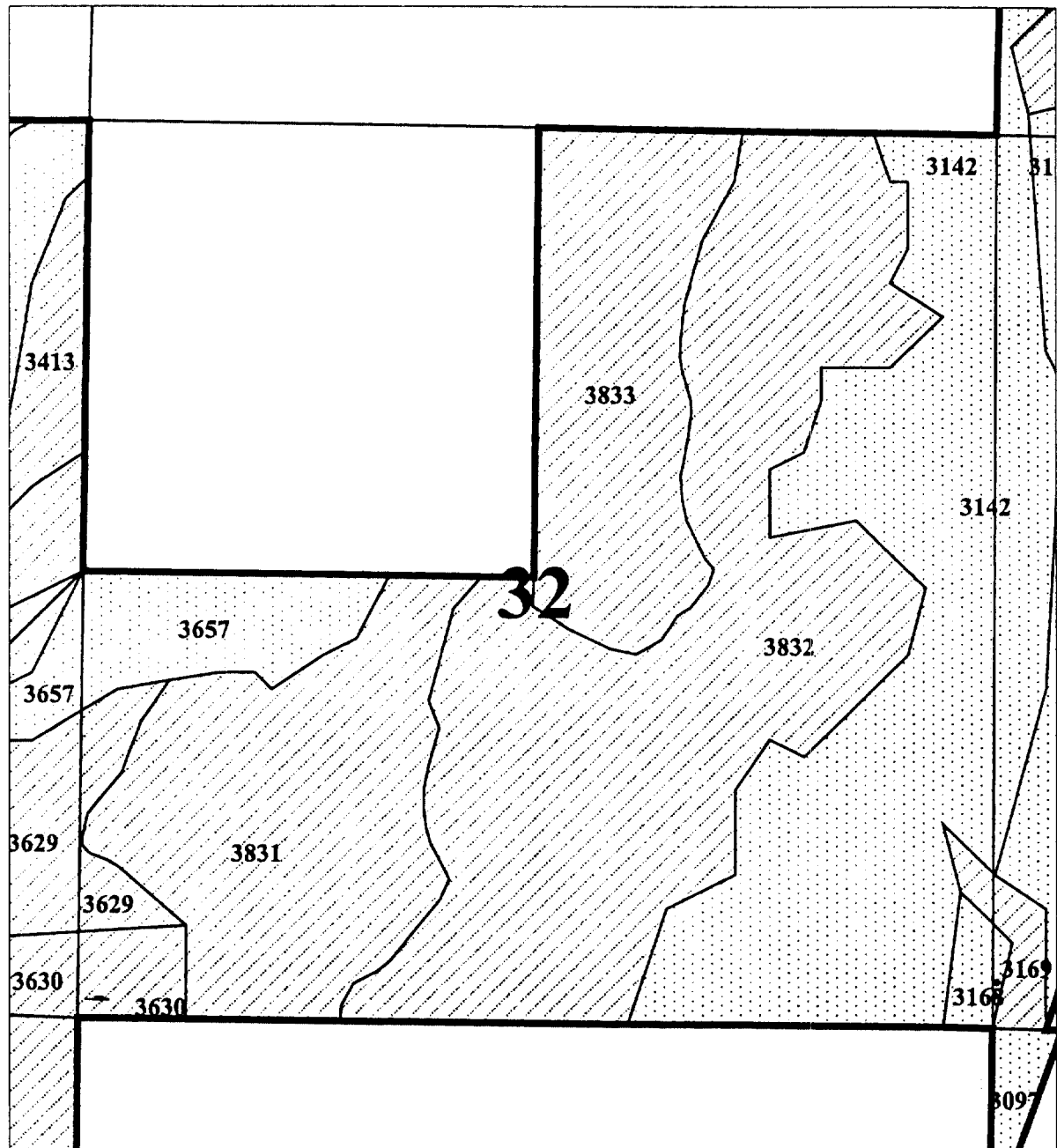
**Twn 27S, Rng 8E -- Section 31**

**Note: Reserved Timber Is Depicted By  
Crosshatched Polygons**



4-25-02  
Jeff V.

# Chemult Reserved Timber




1000 0 1000 2000 Feet

1:12000

- Property Line Klsndy.shp
- SECTION LINES Edt\_pls.shp
- Chemult.shp
- Reserved Timber
- Plantation
- Plantation
- Plantation
- Reserved Timber
- Reserved Timber
- Reserved Timber
- Reserved Timber

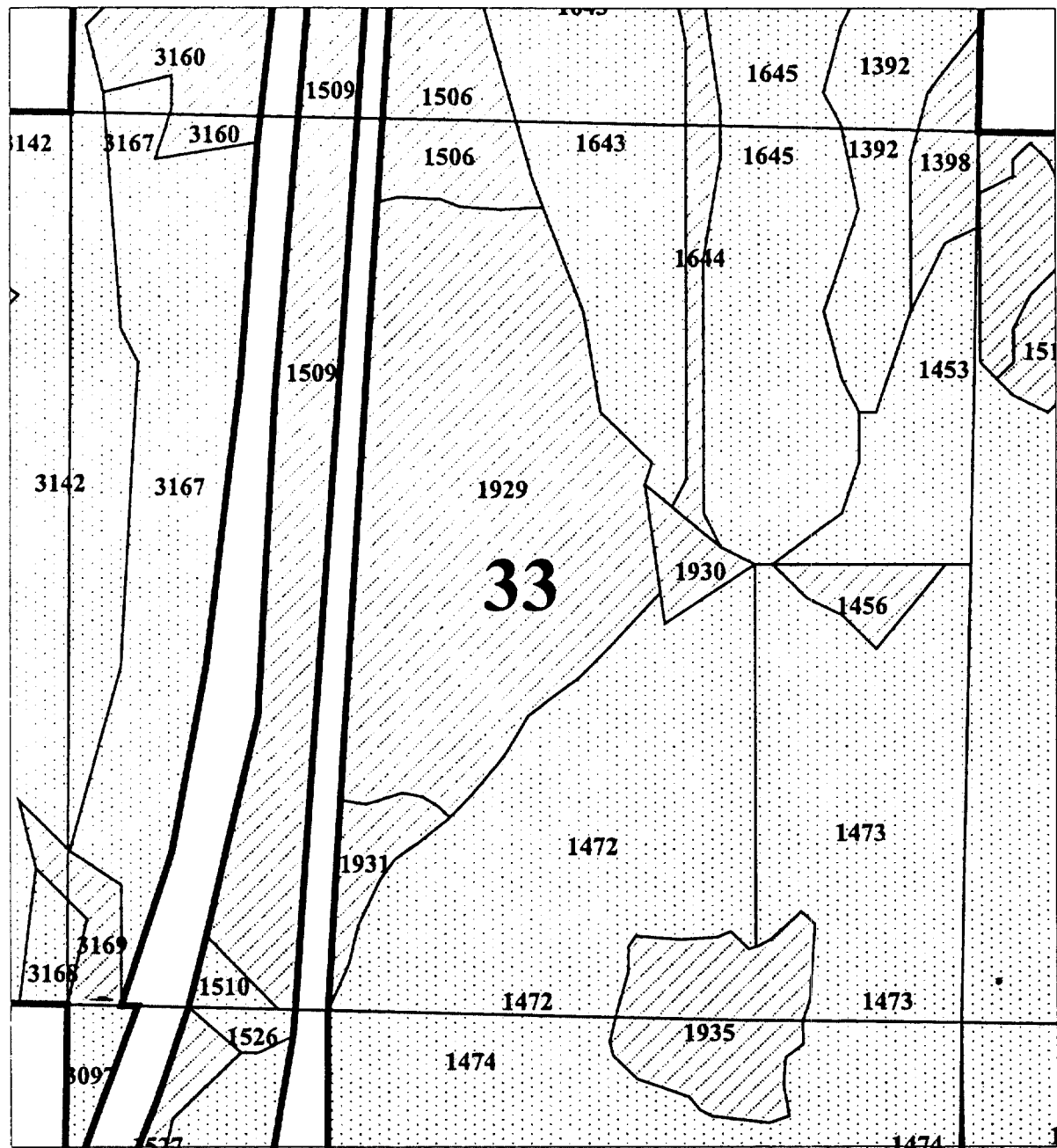
**Twn 27S, Rng 8E -- Section 32**

**Note: Reserved Timber Is Depicted By  
Crosshatched Polygons**



4-25-02  
Jeff V.

## Chemult Reserved Timber



1000                      0                      1000                      2000 Feet

1:12000

- Property Line Klandry.shp  
SECTION LINES Selt\_plus.shp  
Chertren.shp  
Reserved Timber  
Plantation  
Plantation  
Plantation  
Reserved Timber  
Reserved Timber  
Reserved Timber  
Reserved Timber  
Reserved Timber

**TwN 27S, Rng 8E -- Section 33**

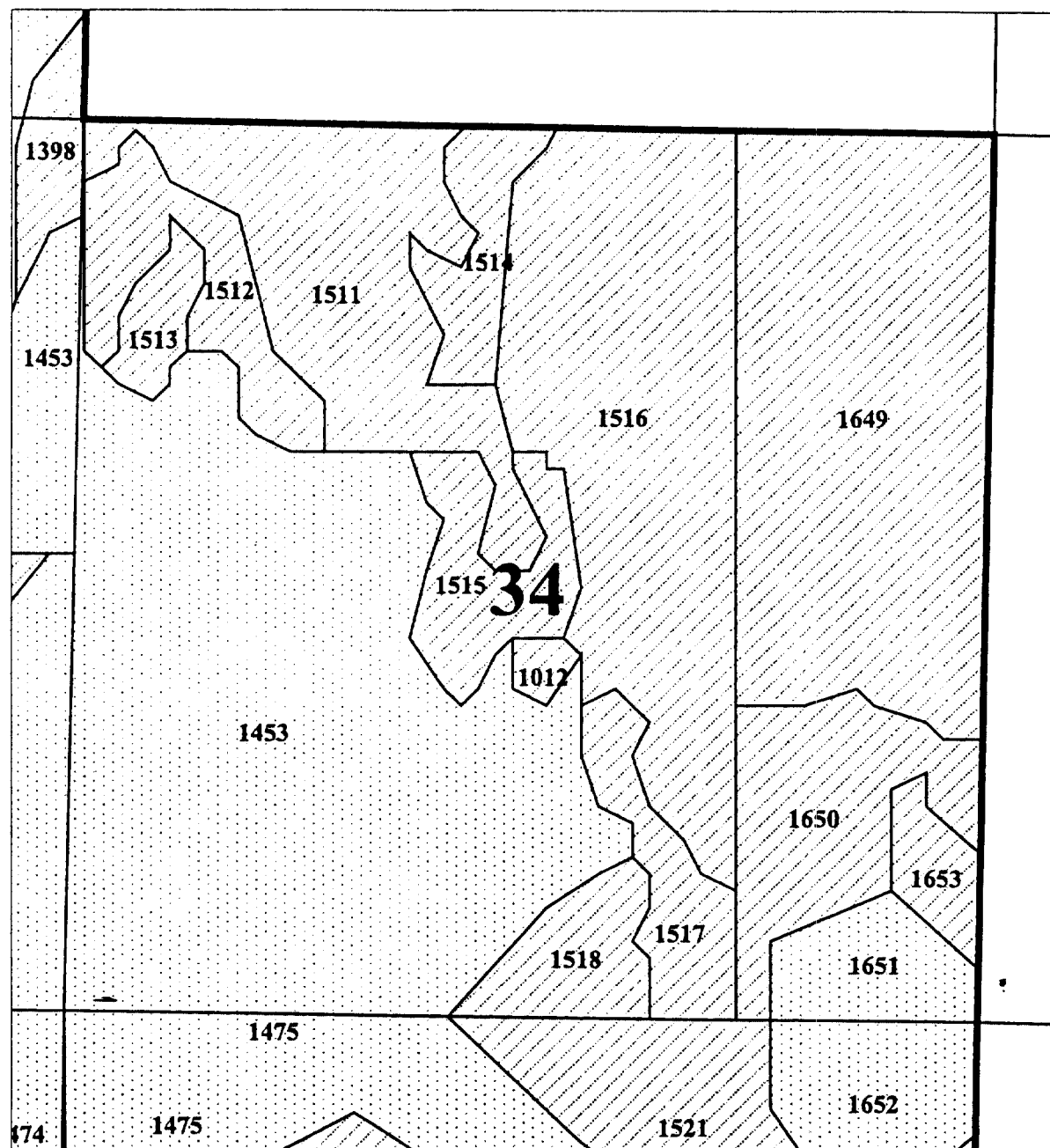
**Note: Reserved Timber Is Depicted By Crosshatched Polygons**



4-25-02  
Jeff V.



# Chemult Reserved Timber



1:12000

- Property Line Kbandy.shp
- SECTION LINES Edt\_pla.shp
- Chemult.shp
- Reserved Timber
- Plantation
- Plantation
- Plantation
- Reserved Timber
- Reserved Timber
- Reserved Timber
- Reserved Timber

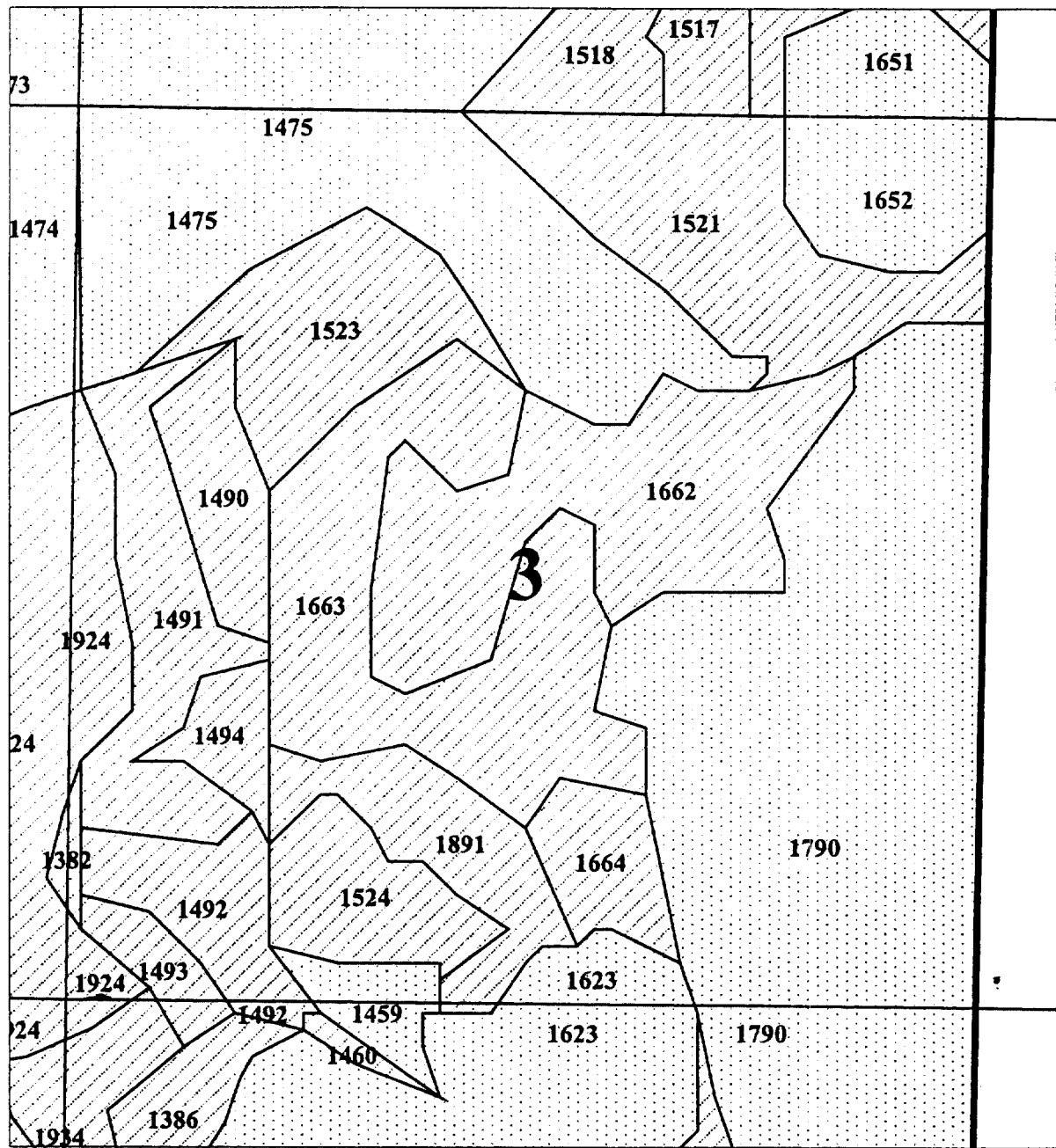
**Twn 27S, Rng 8E -- Section 34**

**Note: Reserved Timber Is Depicted By  
Crosshatched Polygons**



4-25-02  
Jeff V.

# Chemult Reserved Timber



1000 0 1000 2000 Feet

1:12000

- Property Line Klsndy.shp
- SECTION LINES Ekt\_pls.shp
- Chemult.shp
- Reserved Timber
- Plantation
- Plantation
- Plantation
- Reserved Timber
- Reserved Timber
- Reserved Timber
- Reserved Timber

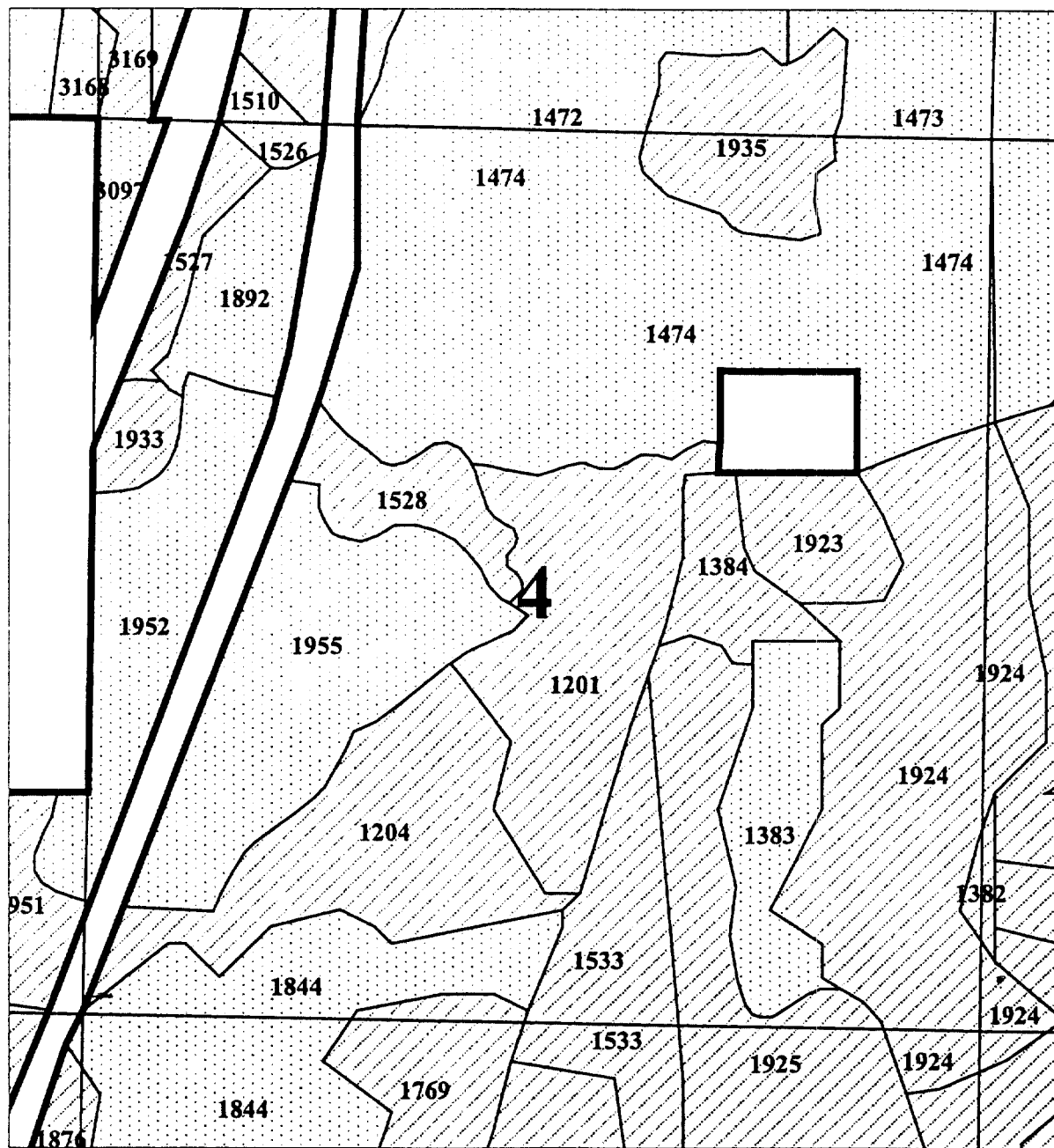
**Twn 28S, Rng 8E -- Section 3**

**Note: Reserved Timber Is Depicted By  
Crosshatched Polygons**



4-25-02  
Jeff V.

## Chemult Reserved Timber



1000                      0                      1000                      2000 Feet

1:12000

- Property Line Kibdry.shp  
SECTION LINES Ect\_pls.shp  
Chemsens.shp  
Reserved Timber  
Plantation  
Plantation  
Plantation  
Reserved Timber  
Reserved Timber  
Reserved Timber  
Reserved Timber  
Reserved Timber

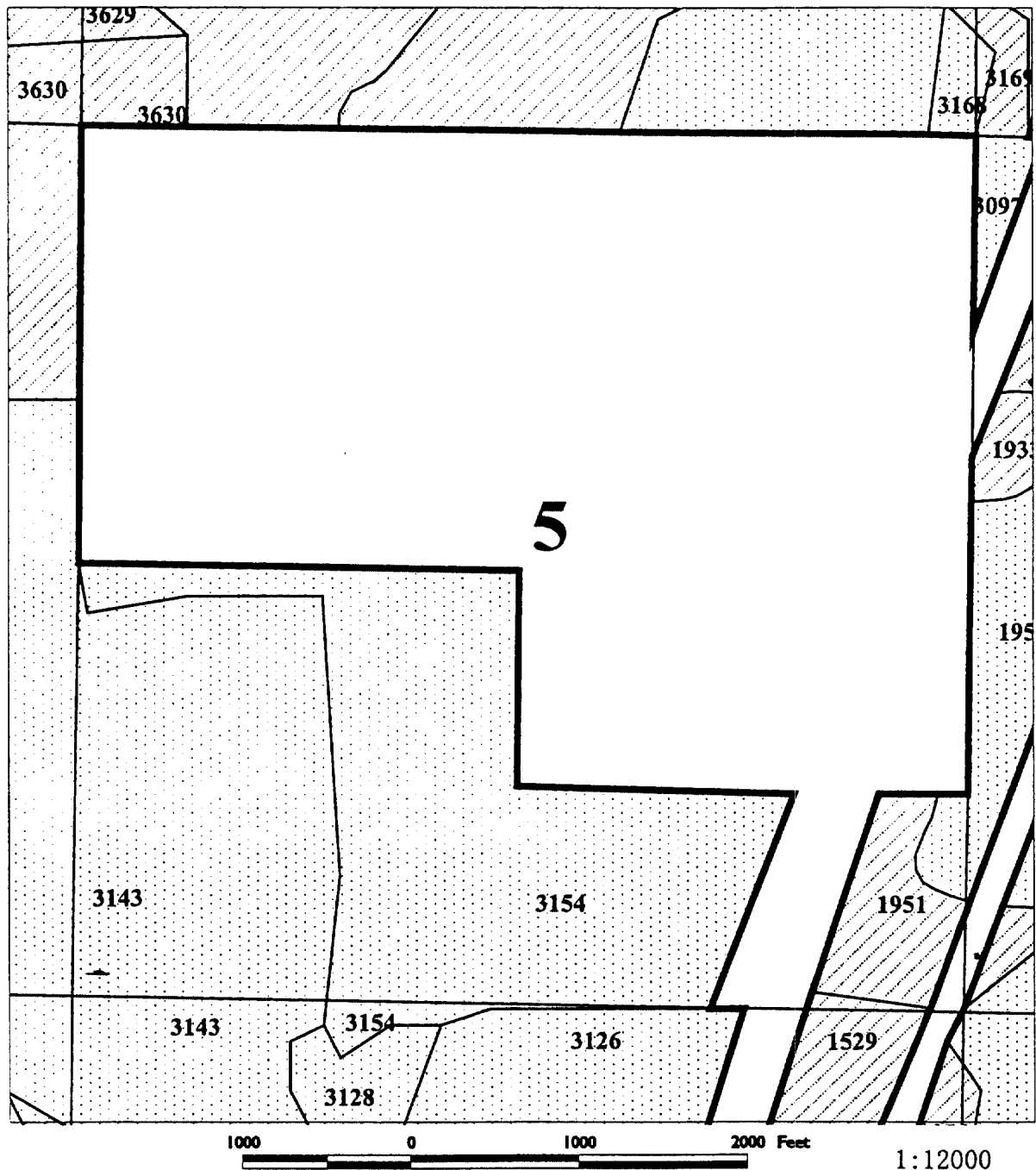
**TwN 28S, Rng 8E -- Section 4**

**Note: Reserved Timber Is Depicted By Crosshatched Polygons**



4-25-02  
Jeff V.

# Chemult Reserved Timber



- Property Line K:\ndry.shp  
 SECTION LINES Edt\_pls.shp  
 Ownership  
 Reserved Timber  
 Plantation  
 Plantation  
 Plantation  
 Reserved Timber  
 Reserved Timber  
 Reserved Timber  
 Reserved Timber

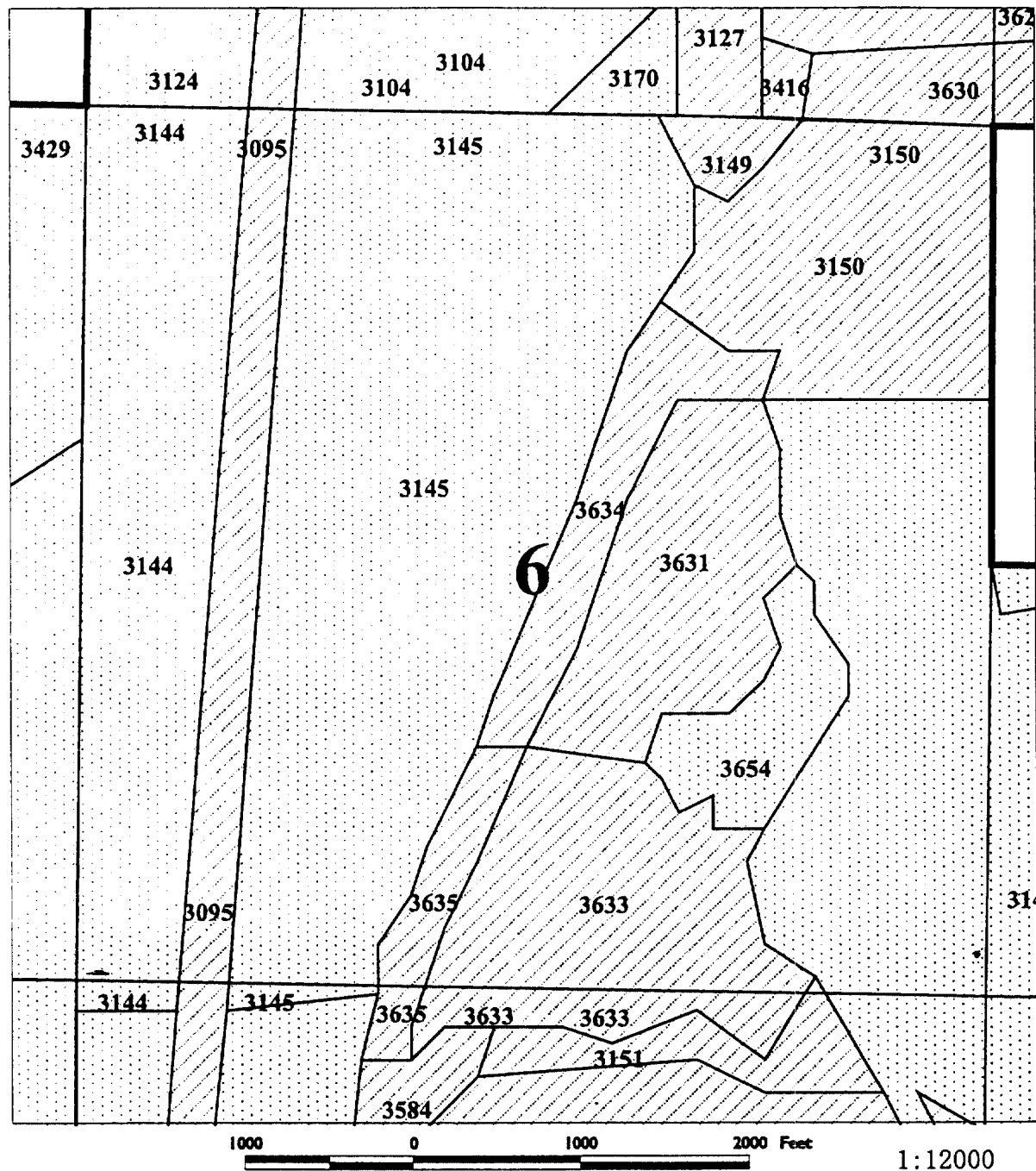
**TwN 28S, Rng 8E -- Section 5**

**Note: Reserved Timber Is Depicted By  
Crosshatched Polygons**



4-25-02  
Jeff V.

# Chemult Reserved Timber



- Property Line Kibdry.shp  
 SECTION LINES Edt\_pls.shp  
 Chemult.shp  
 Reserved Timber  
 Plantation  
 Plantation  
 Plantation  
 Reserved Timber  
 Reserved Timber  
 Reserved Timber  
 Reserved Timber

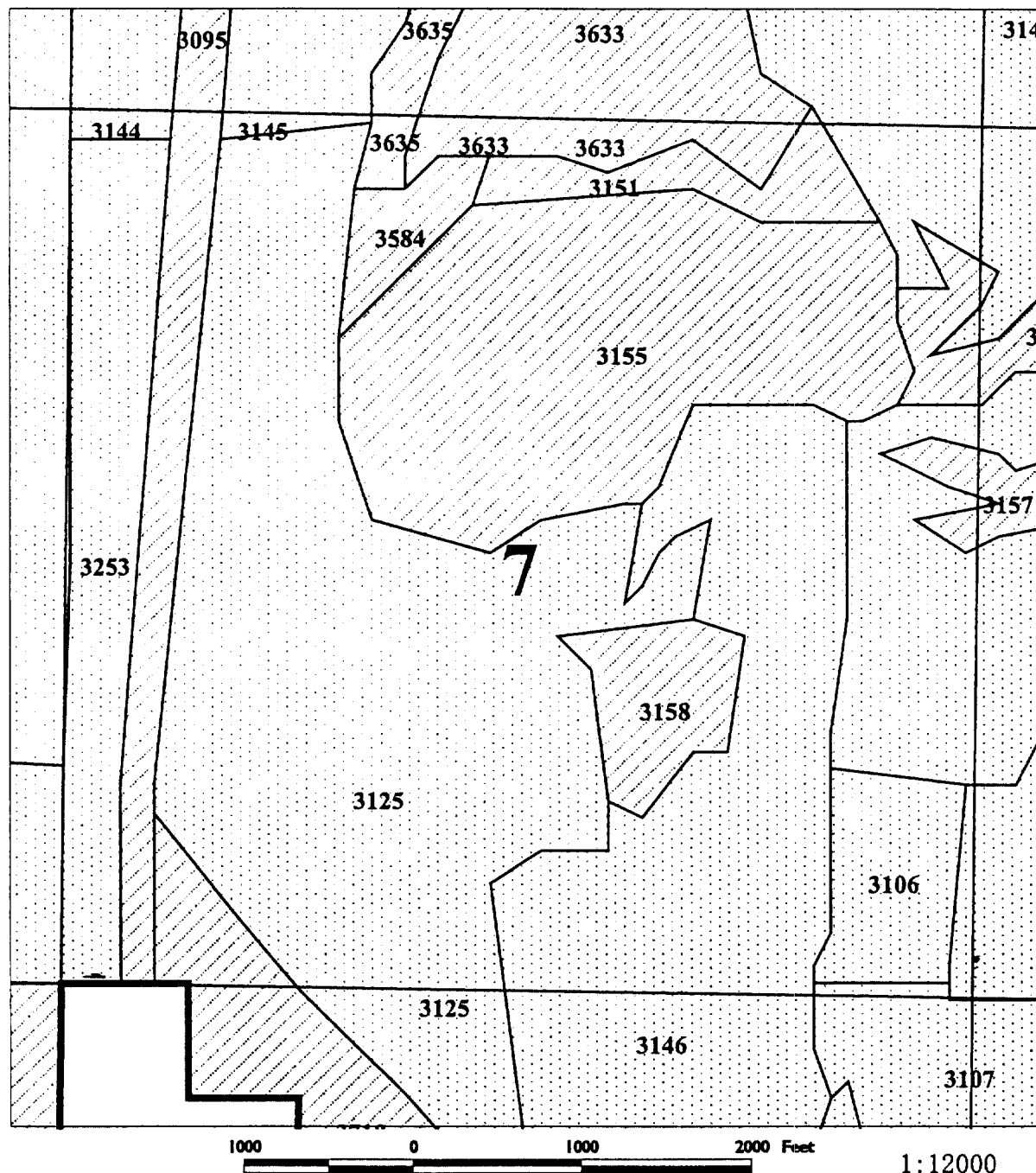
**TwN 28S, Rng 8E -- Section 6**

**Note: Reserved Timber Is Depicted By  
Crosshatched Polygons**



4-25-02  
Jeff V.

# Chemult Reserved Timber



- Property Line K:\dry\dry
- SECTION LINES Edt\_pls.dwg
- Chemult.dwg
- Reserved Timber
- Plantation
- Plantation
- Plantation
- Reserved Timber
- Reserved Timber
- Reserved Timber
- Reserved Timber

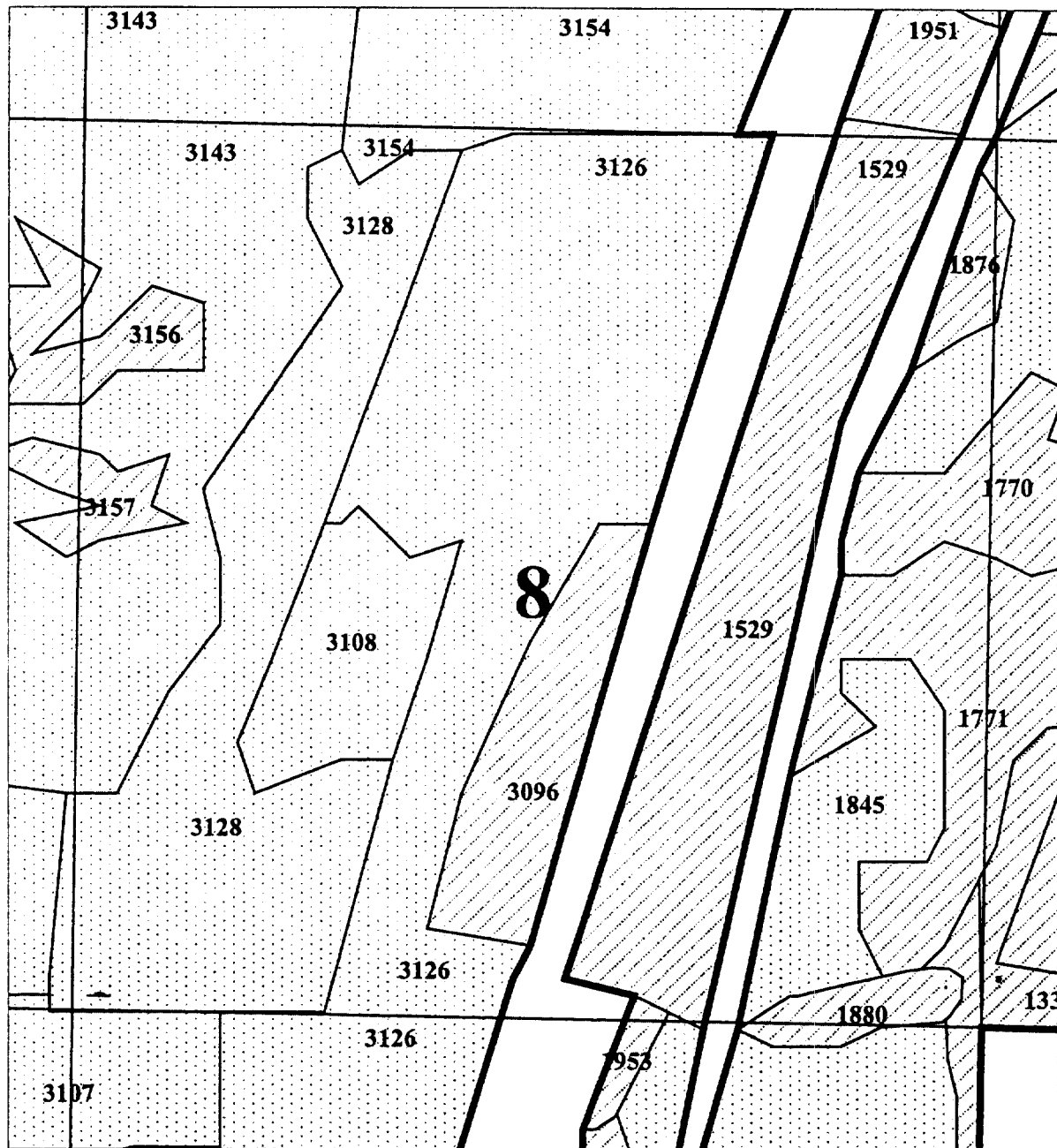
**TwN 28S, Rng 8E -- Section 7**

**Note: Reserved Timber Is Depicted By  
Crosshatched Polygons**



4-25-02  
Jeff V.

# Chemult Reserved Timber



1000 0 1000 2000 Feet

1:12000

- Property Line Kltmshy.shp  
 SECTION LINES Edt\_pls.shp  
 Chemult.shp  
 Reserved Timber  
 Plantation  
 Plantation  
 Plantation  
 Reserved Timber  
 Reserved Timber  
 Reserved Timber  
 Reserved Timber

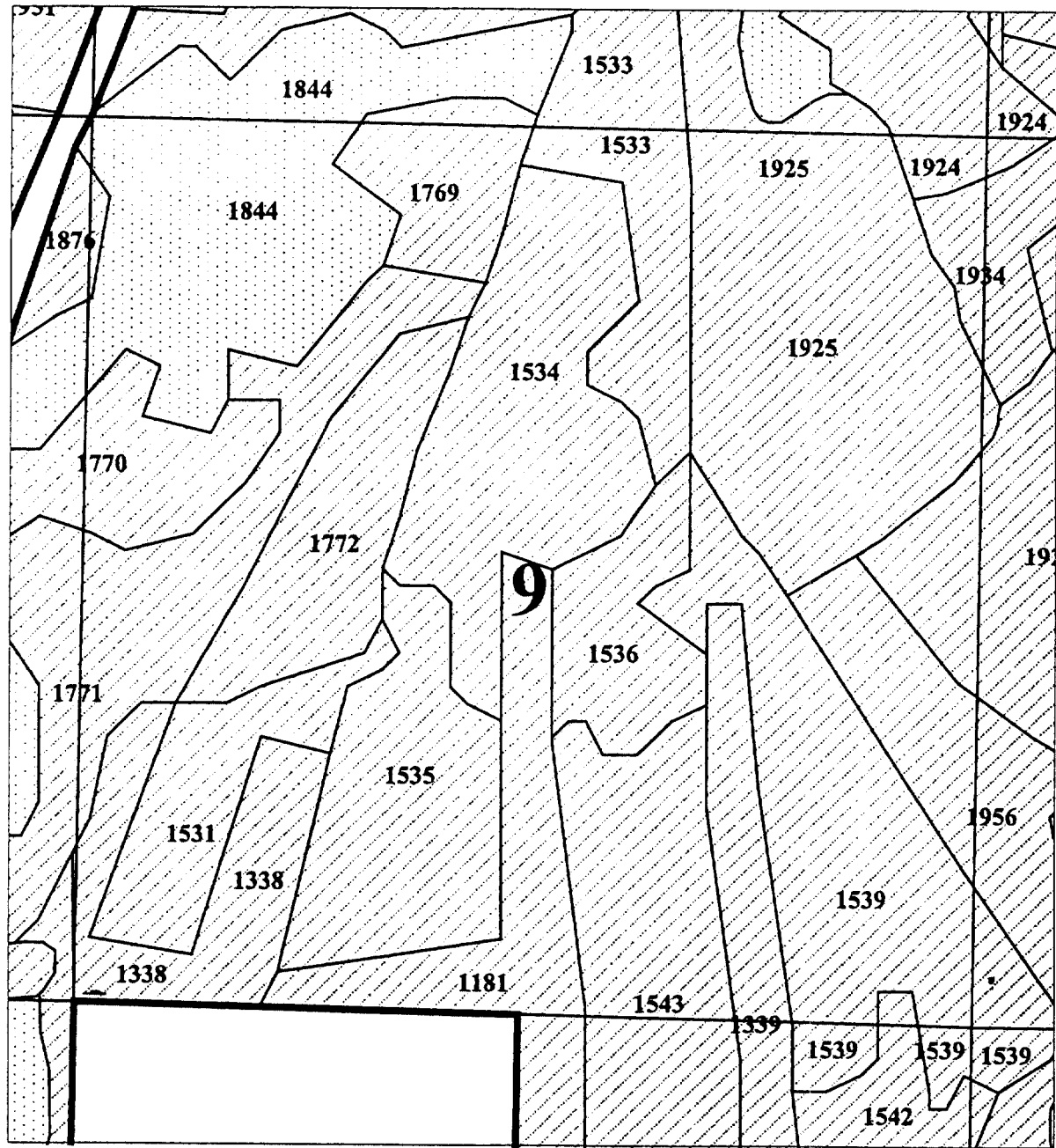
## Twn 28S, Rng 8E -- Section 8

**Note: Reserved Timber Is Depicted By  
Crosshatched Polygons**



4-25-02  
Jeff V.

# Chemult Reserved Timber



1000 0 1000 2000 Feet

1:12000

- Property Line Ktndry.shp
- SECTION LINES Edt\_pls.shp
- Chemult.shp
- Reserved Timber
- Plantation
- Plantation
- Plantation
- Reserved Timber
- Reserved Timber
- Reserved Timber
- Reserved Timber

**Twn 28S, Rng 8E -- Section 9**

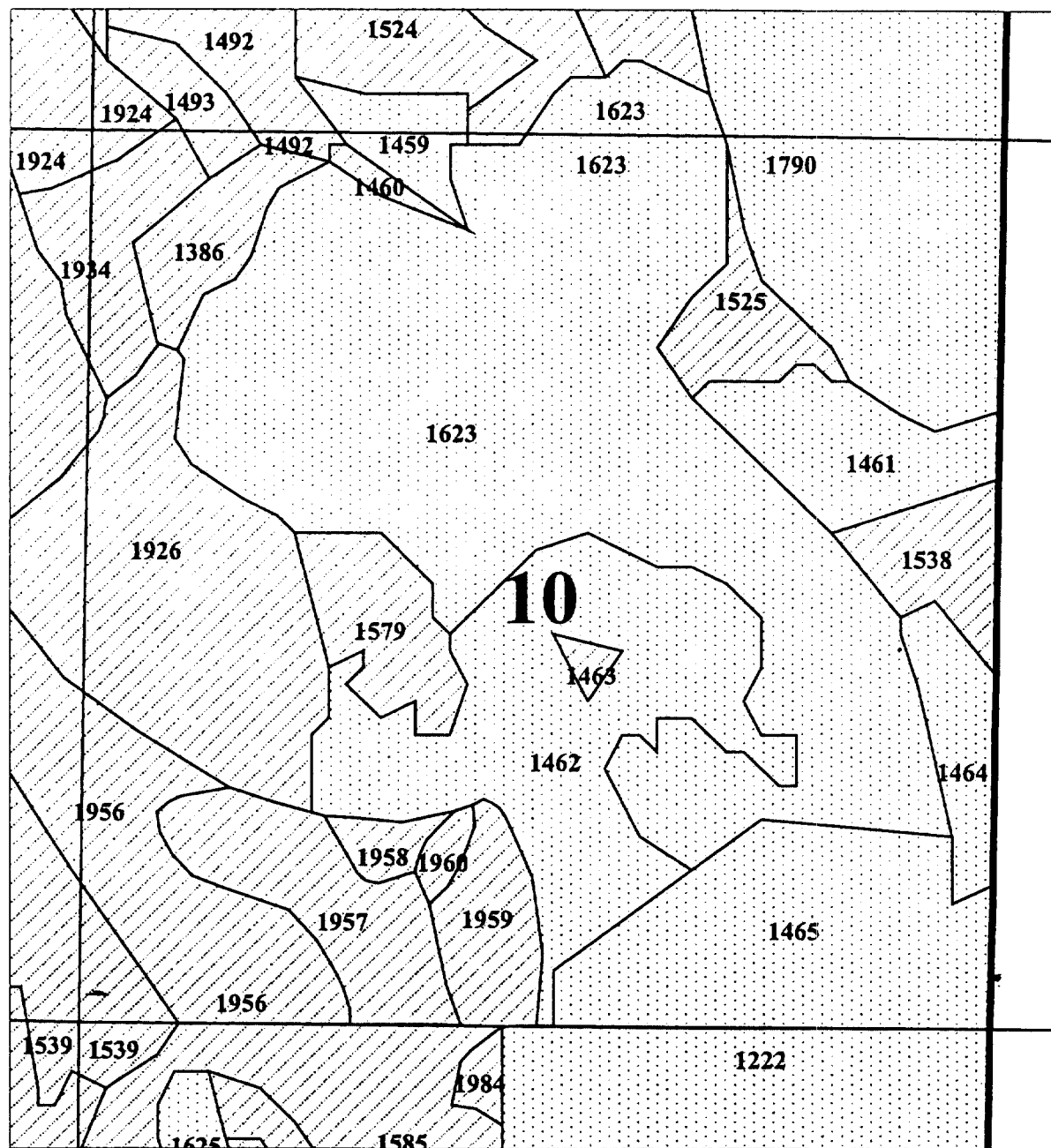
**Note: Reserved Timber Is Depicted By  
Crosshatched Polygons**



4-25-02  
Jeff V.



# Chemult Reserved Timber



1000 0 1000 2000 Feet

1:12000

- Property Line Klsandy.shp
- SECTION LINES Edk\_plm.shp
- Chemult.shp
- Reserved Timber
- Plantation
- Plantation
- Reserved Timber
- Reserved Timber
- Reserved Timber
- Reserved Timber

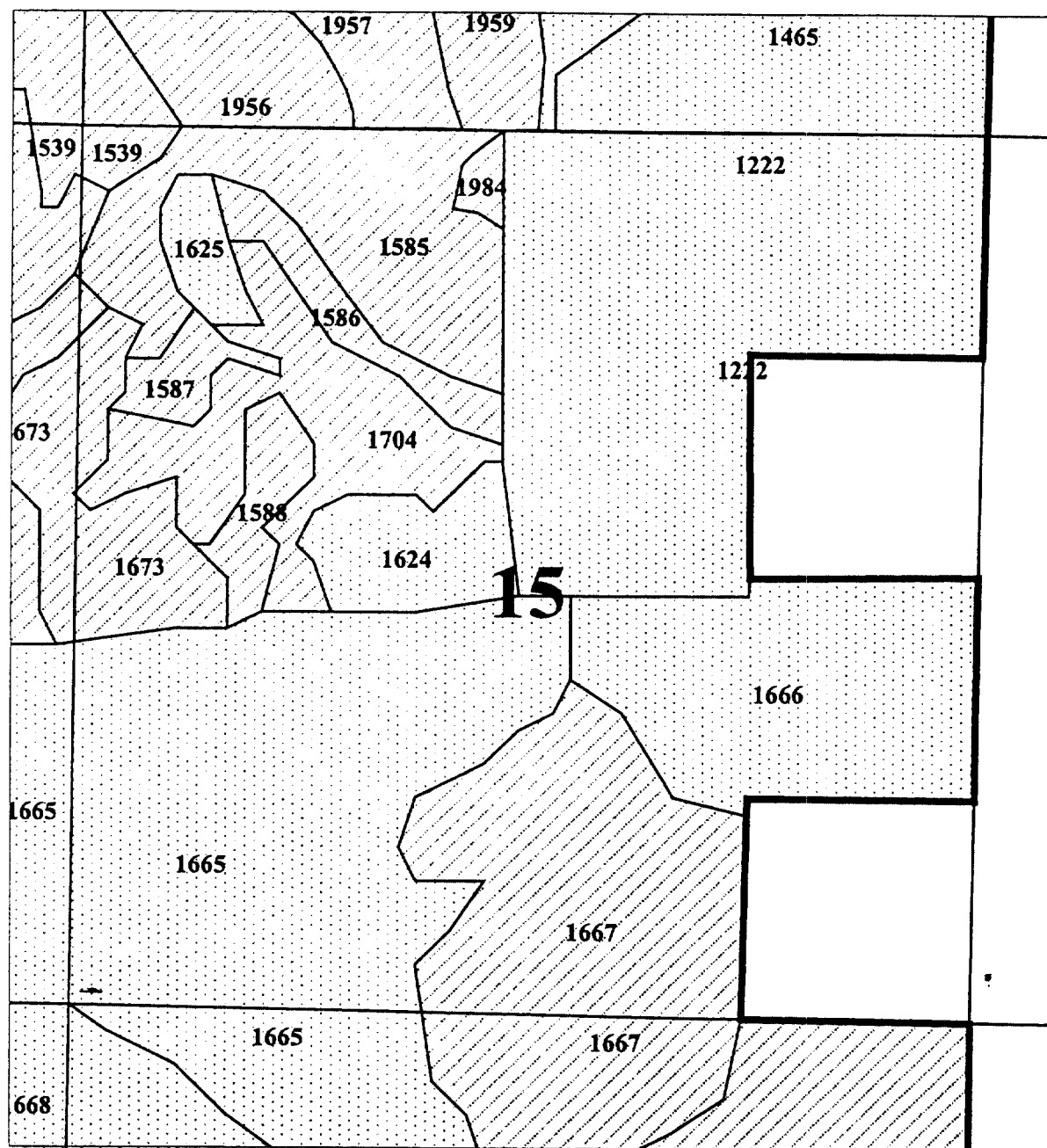
**Twn 28S, Rng 8E -- Section 10**

**Note: Reserved Timber Is Depicted By  
Crosshatched Polygons**



4-25-02  
Jeff V.

# Chemult Reserved Timber



1000 0 1000 2000 Feet

1:12000

- Property Line Kibdryr.shp
- SECTION LINES Edt\_pls.shp
- Chemstr.shp
- Reserved Timber
- Plantation
- Plantation
- Plantation
- Reserved Timber
- Reserved Timber
- Reserved Timber
- Reserved Timber

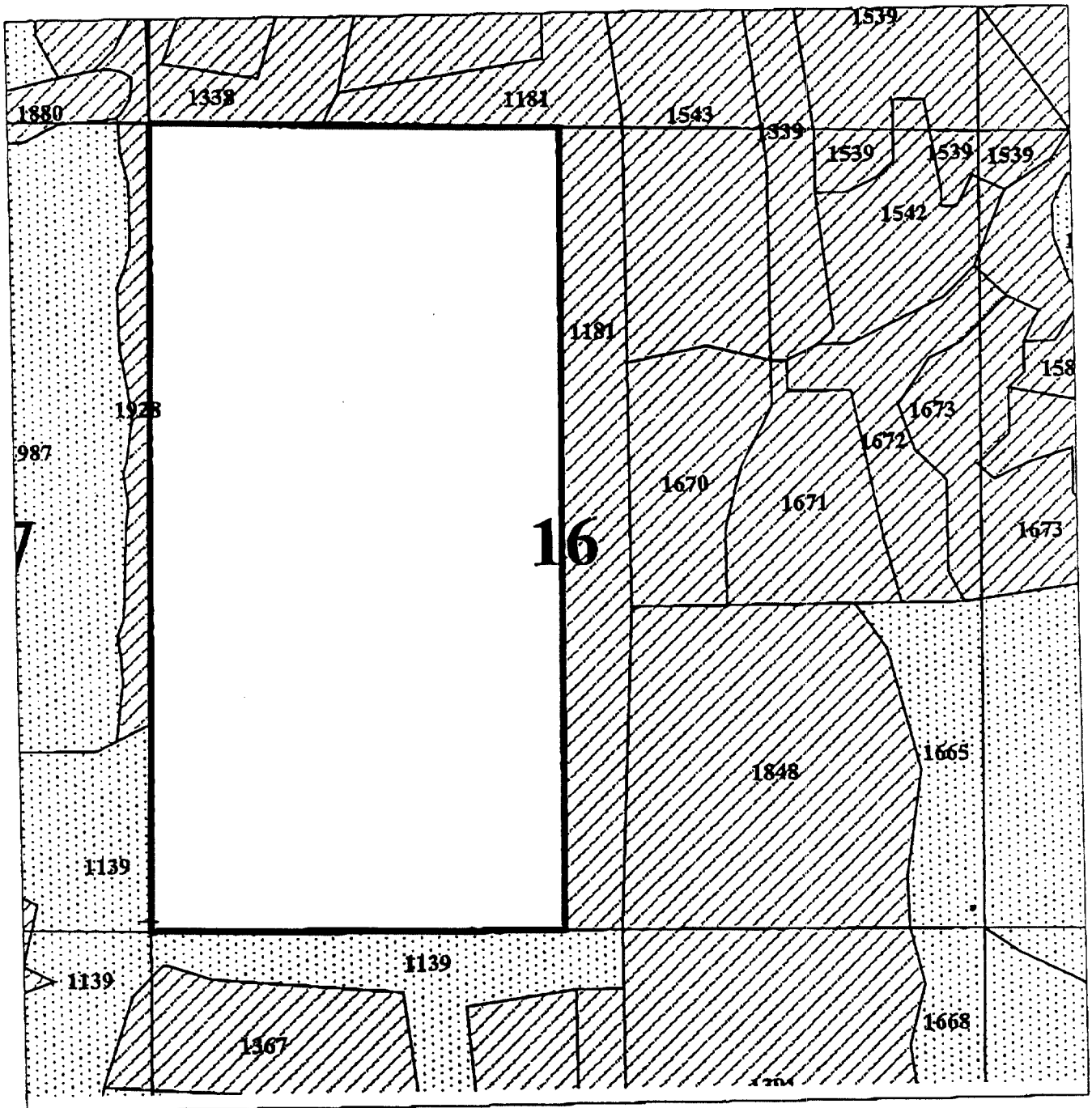
**Twn 28S, Rng 8E -- Section 15**

**Note: Reserved Timber Is Depicted By  
Crosshatched Polygons**



4-25-02  
Jeff V.

09566

**Chemult Reserved Timber**

1000 0 1000 2000 Feet

1:12000

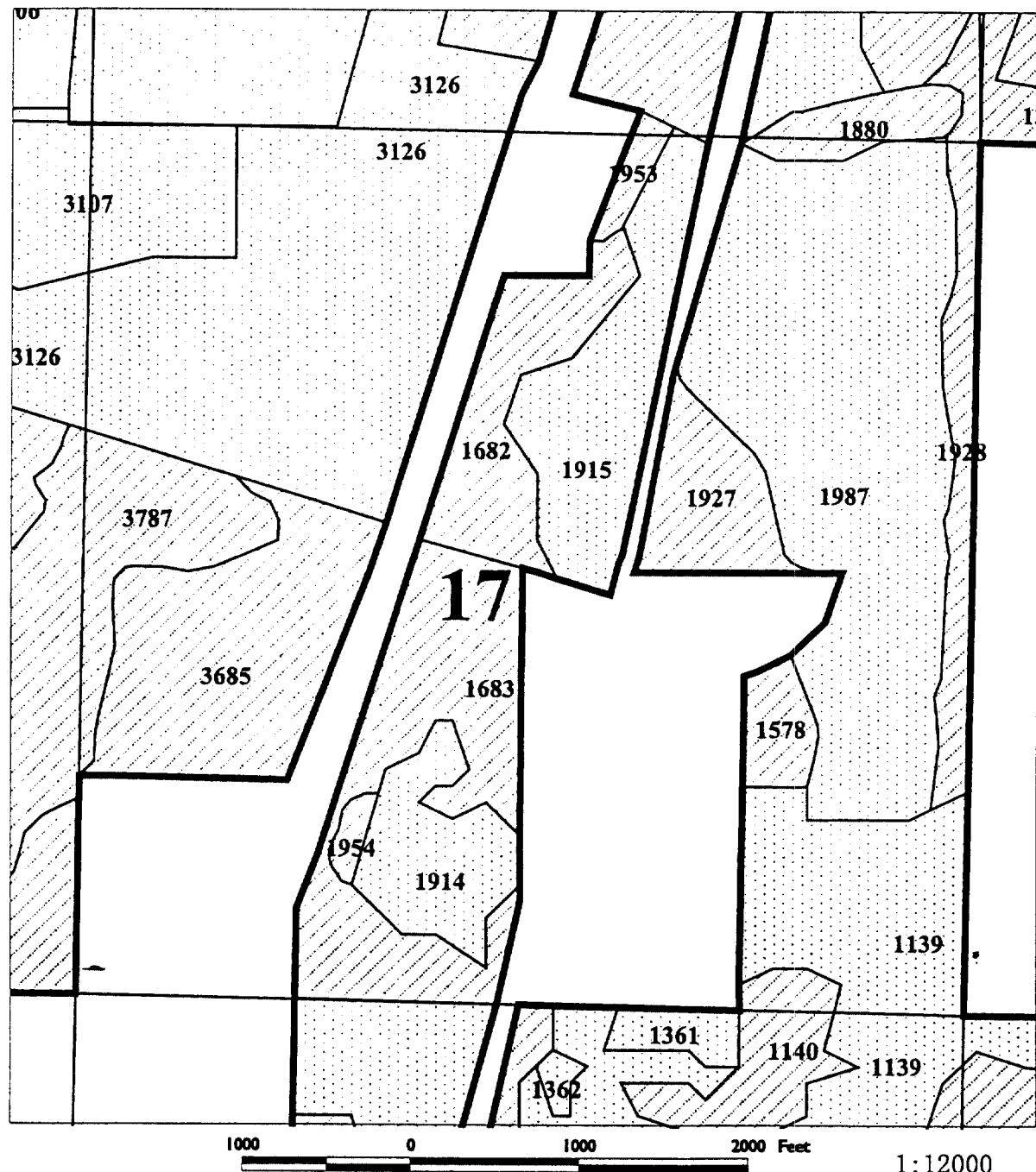
- Property Line Kfbndry.shp  
 SECTION LINES Edt\_plss.shp  
 Chemtran.shp  
 Reserved Timber  
 Plantation  
 Plantation  
 Plantation  
 Reserved Timber  
 Reserved Timber  
 Reserved Timber  
 Reserved Timber  
 Reserved Timber

**Twn 28S, Rng 8E -- Section 16**

**Note: Reserved Timber Is Depicted By  
Crosshatched Polygons**



# Chemult Reserved Timber



- Property Line Mlsdyr.shp  
 SECTION LINES Etk\_pls.shp  
 Chemult.shp  
 Reserved Timber  
 Plantation  
 Plantation  
 Plantation  
 Reserved Timber  
 Reserved Timber  
 Reserved Timber  
 Reserved Timber

**Twn 28S, Rng 8E -- Section 17**

**Note: Reserved Timber Is Depicted By  
 Crosshatched Polygons**

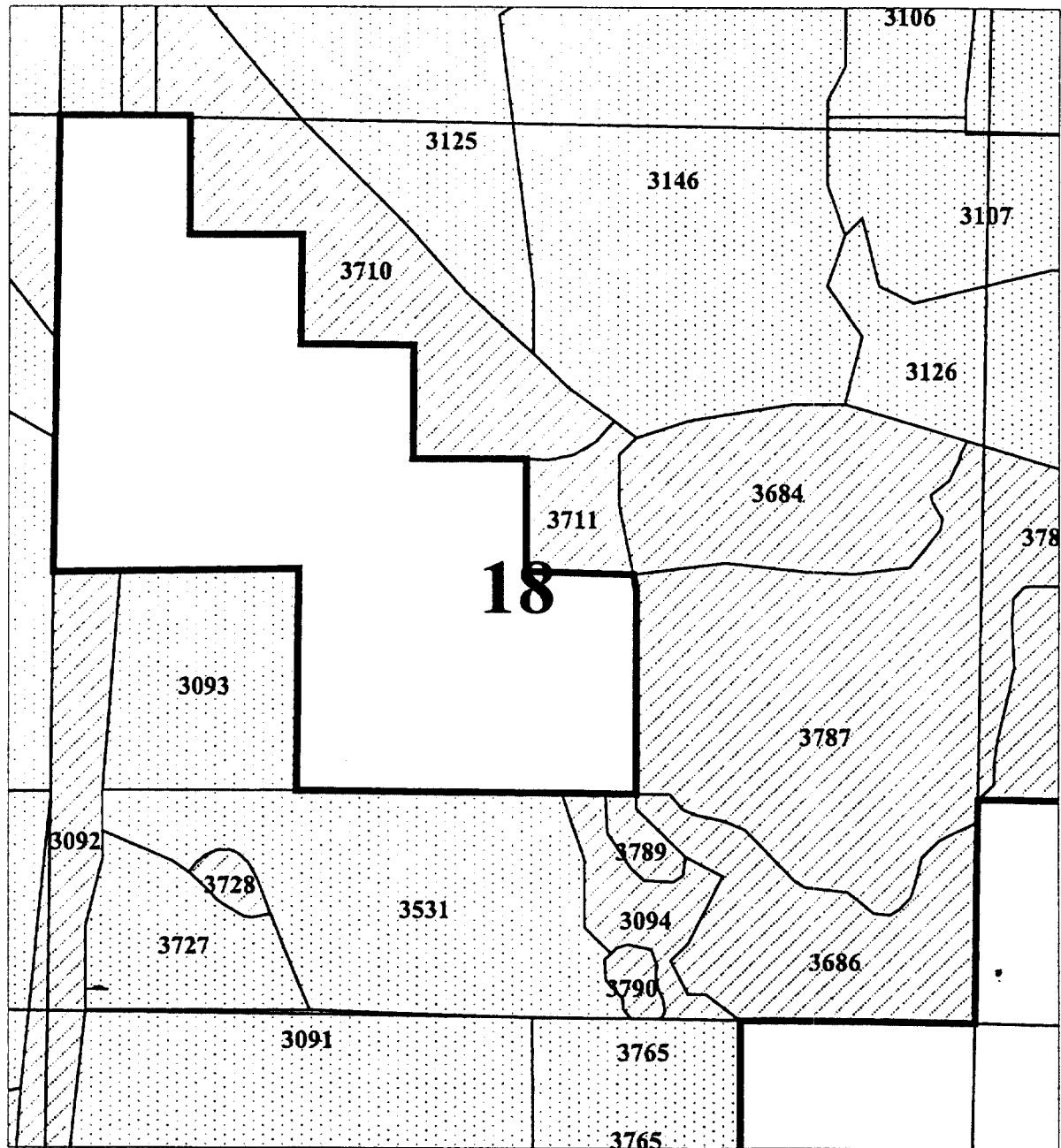
1:12000



4-25-02  
 Jeff V.

09568

# Chemult Reserved Timber



1000 0 1000 2000 Feet

1:12000

- Property Line Klsdry.shp
- SECTION LINES Ekt\_pls.shp
- Chemult.shp
- Reserved Timber
- Plantation
- Plantation
- Reserved Timber
- Reserved Timber
- Reserved Timber
- Reserved Timber

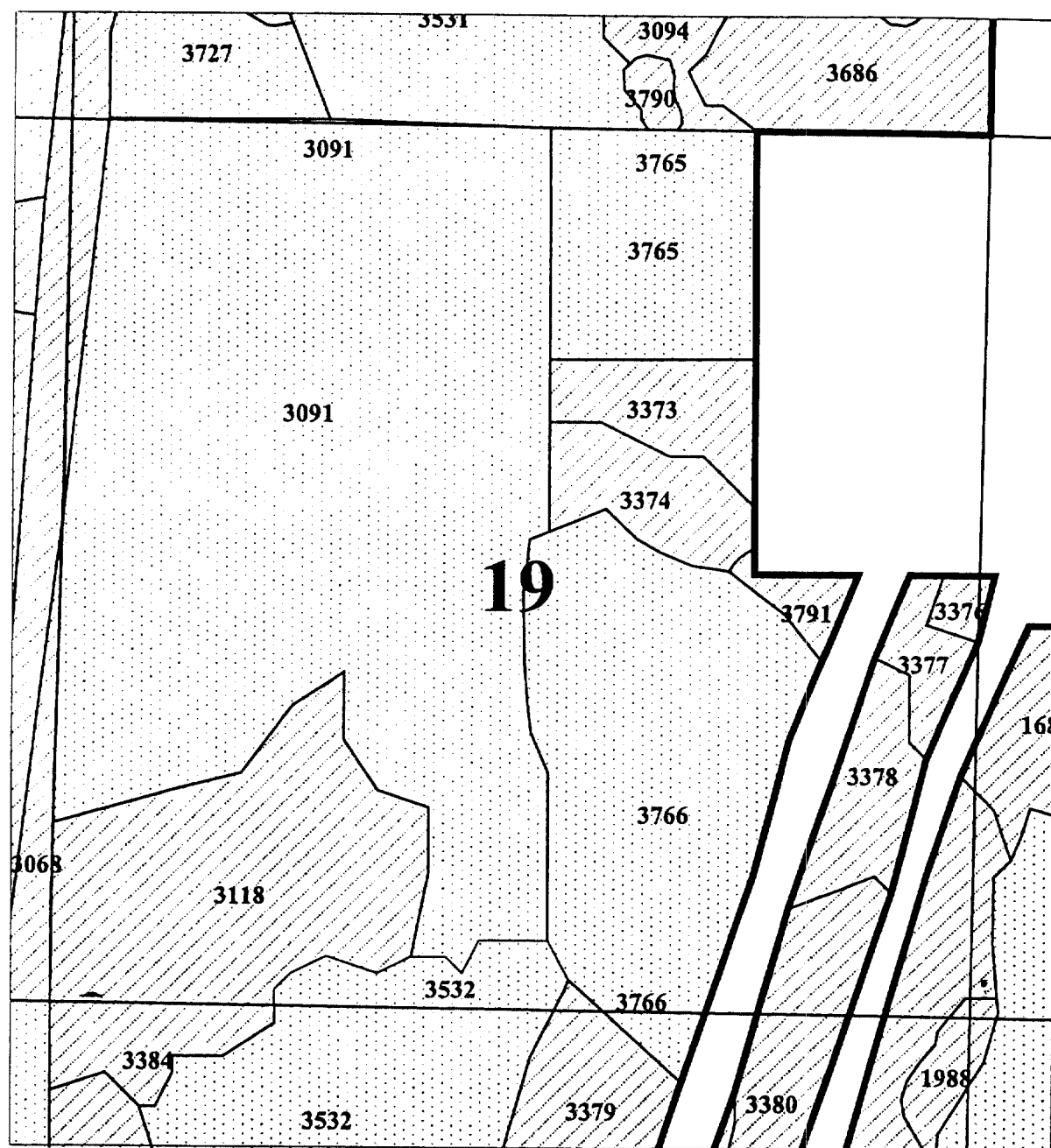
**Twn 28S, Rng 8E -- Section 18**

**Note: Reserved Timber Is Depicted By  
Crosshatched Polygons**



4-25-02  
Jeff V.

# Chemult Reserved Timber



1000 0 1000 2000 Feet

1:12000

- Property Line Mandy.shp
- SECTION LINES Edt\_pls.shp
- Chemult.shp
- Reserved Timber
- Plantation
- Plantation
- Plantation
- Reserved Timber
- Reserved Timber
- Reserved Timber
- Reserved Timber

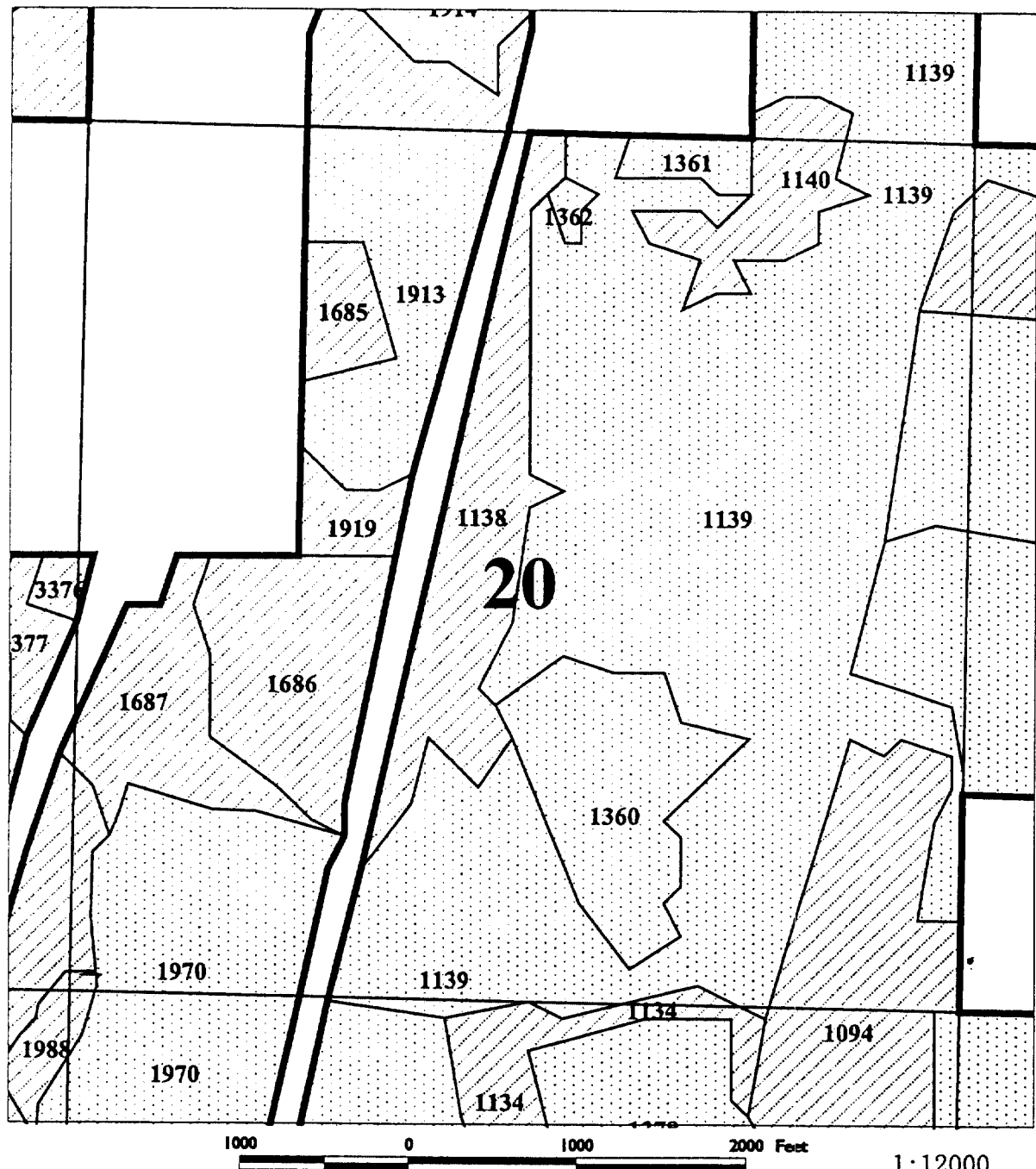
**Twn 28S, Rng 8E -- Section 19**

**Note: Reserved Timber Is Depicted By  
Crosshatched Polygons**



4-25-02  
Jeff V.

# Chemult Reserved Timber



- Property Line Klsndry.shp  
 SECTION LINES Edt\_pls.shp  
 Chemult.shp  
 Reserved Timber  
 Plantation  
 Plantation  
 Plantation  
 Reserved Timber  
 Reserved Timber  
 Reserved Timber  
 Reserved Timber

**Twn 28S, Rng 8E -- Section 20**

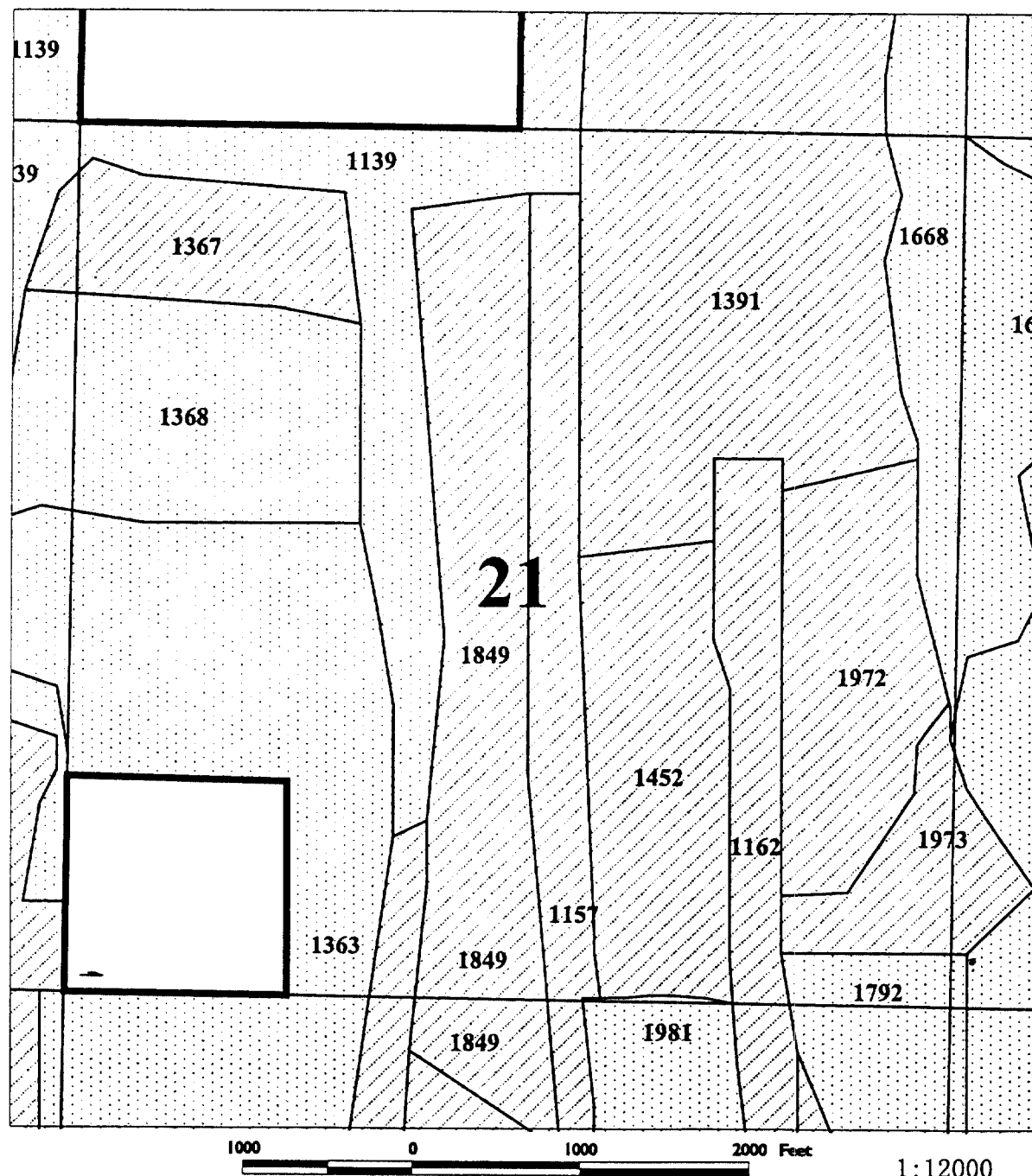
**Note: Reserved Timber Is Depicted By  
Crosshatched Polygons**

1:12000



4-25-02  
Jeff V.


# Chemult Reserved Timber



- Property Line Mandy.shp
- SECTION LINES Edt\_pls.shp
- Overstrn.shp
- Reserved Timber
- Plantation
- Plantation
- Plantation
- Reserved Timber
- Reserved Timber
- Reserved Timber
- Reserved Timber

**TwN 28S, Rng 8E -- Section 21**

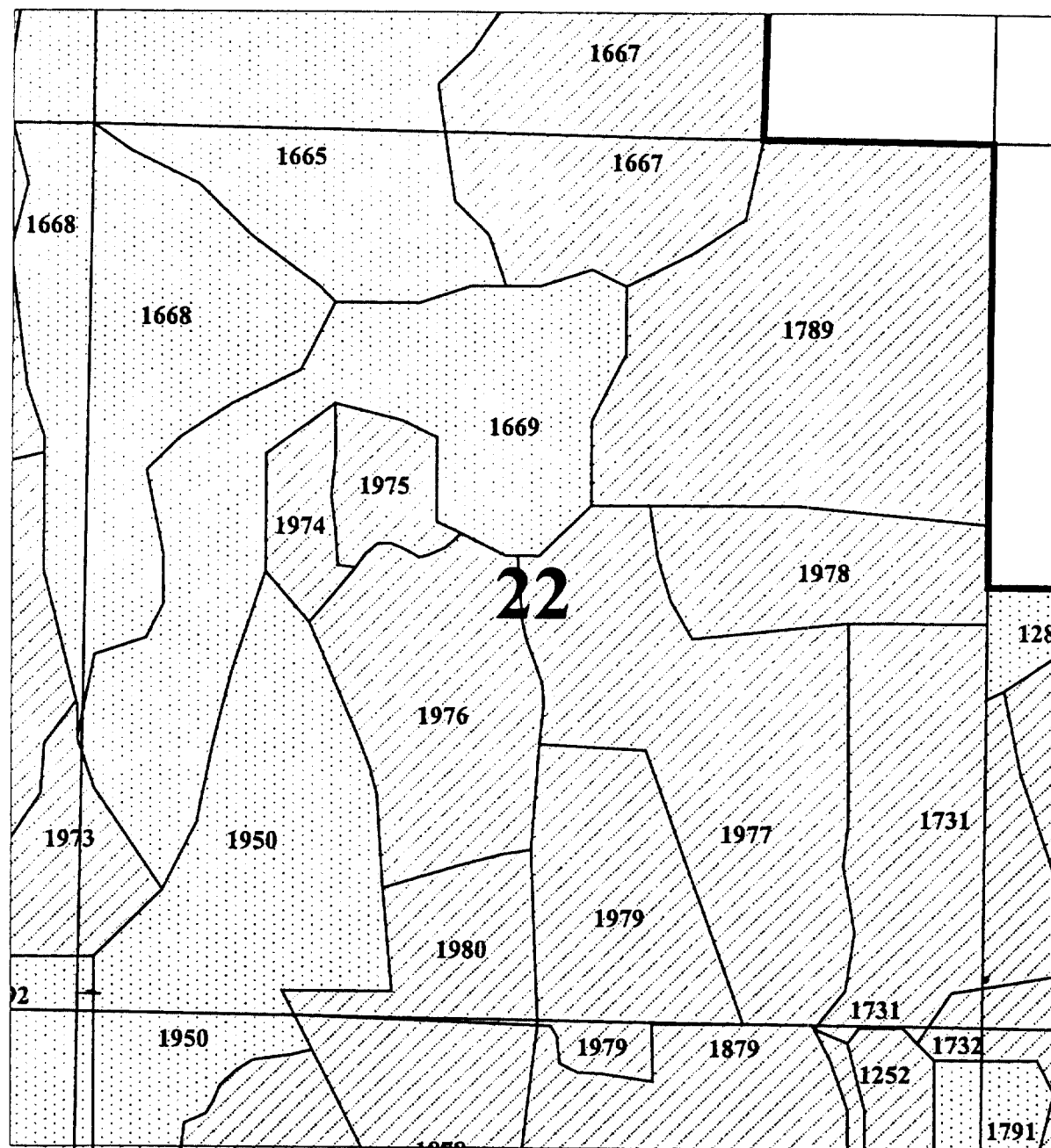
**Note: Reserved Timber Is Depicted By  
Crosshatched Polygons**



4-25-02  
Jeff V.



# Chemult Reserved Timber




1000 0 1000 2000 Feet

1:12000

- Property Line Klandry.shp  
 SECTION LINES Edt\_pls.shp  
 Chertren.shp  
 Reserved Timber  
 Plantation  
 Plantation  
 Plantation  
 Reserved Timber  
 Reserved Timber  
 Reserved Timber  
 Reserved Timber

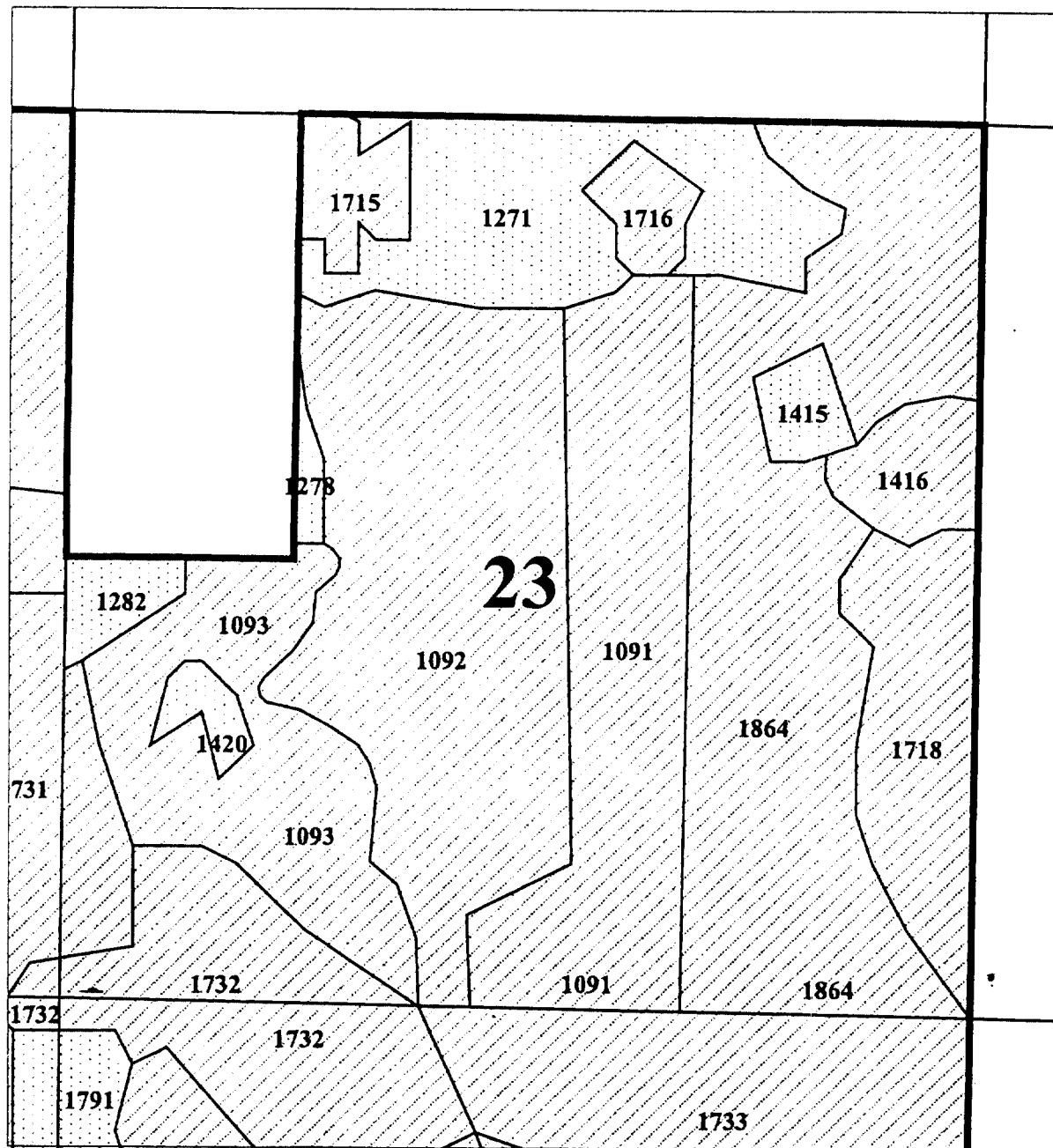
## Twn 28S, Rng 8E -- Section 22

**Note: Reserved Timber Is Depicted By  
Crosshatched Polygons**



4-25-02  
Jeff V.

# Chemult Reserved Timber



1000 0 1000 2000 Feet

1:12000

- Property Line Kildry.shp
- SECTION LINES Edt\_pla.shp
- Chemult.shp
- Reserved Timber
- Plantation
- Plantation
- Plantation
- Reserved Timber
- Reserved Timber
- Reserved Timber
- Reserved Timber

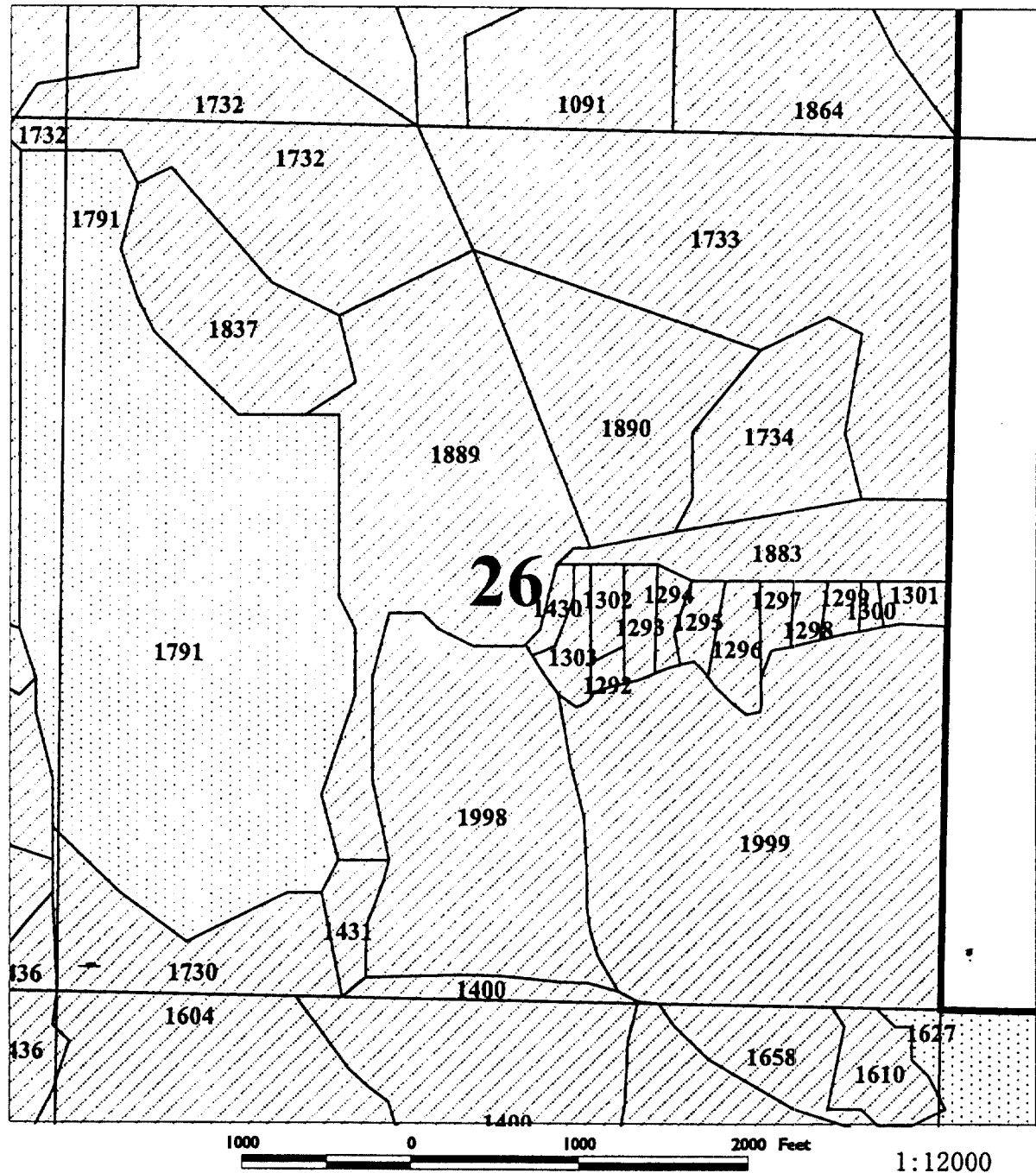
**Twn 28S, Rng 8E -- Section 23**

**Note: Reserved Timber Is Depicted By  
Crosshatched Polygons**



4-25-02  
Jeff V.

# Chemult Reserved Timber



- Property Line Mlsdry.shp  
 SECTION LINES Ekt\_pls.shp  
 Chemult.shp  
 Reserved Timber  
 Plantation  
 Plantation  
 Plantation  
 Reserved Timber  
 Reserved Timber  
 Reserved Timber  
 Reserved Timber

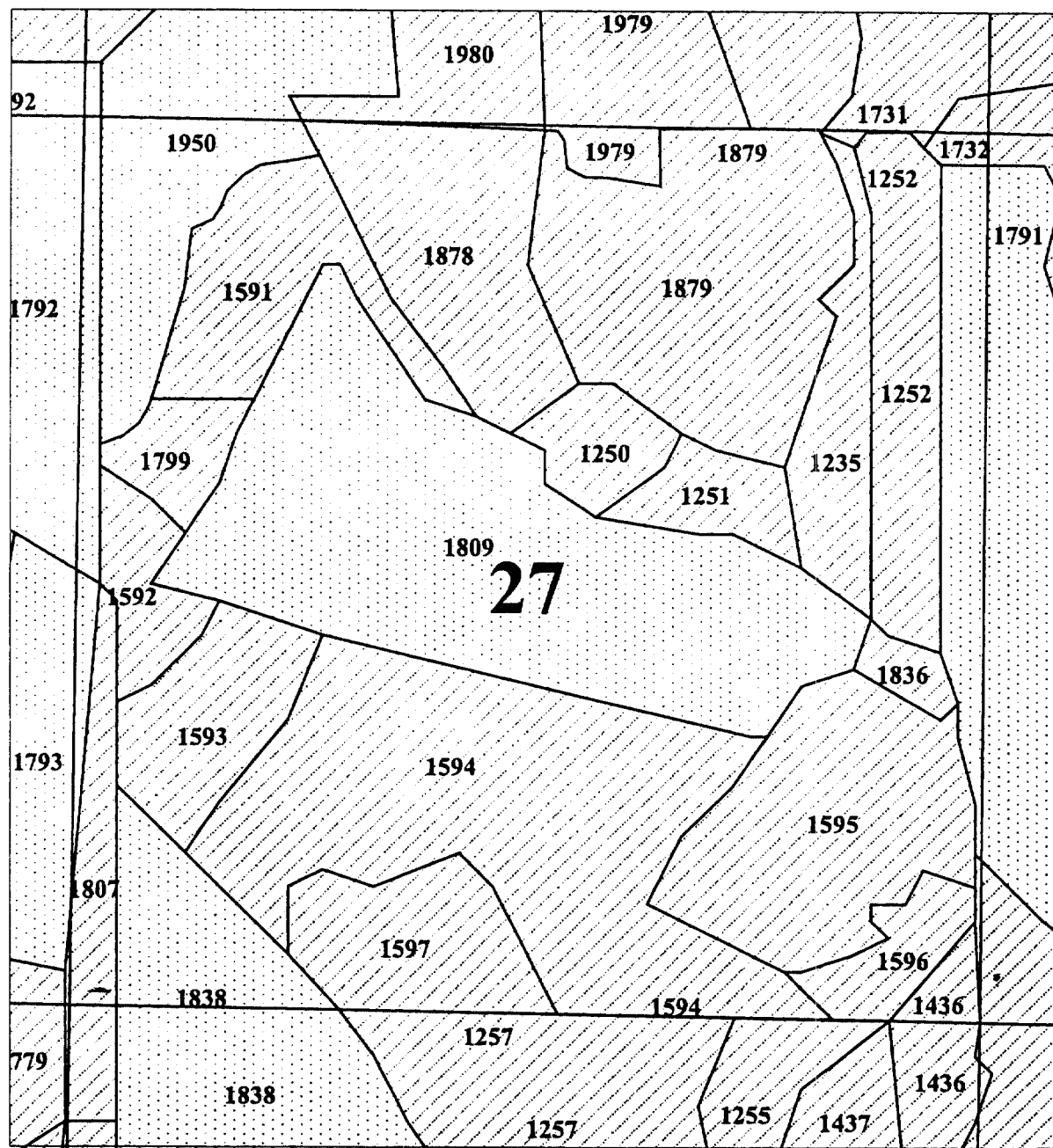
**Twn 28S, Rng 8E -- Section 26**

**Note: Reserved Timber Is Depicted By  
Crosshatched Polygons**



4-25-02  
Jeff V.

## Chemult Reserved Timber



1000                      0                      1000                      2000 Feet

1:12000

- Property Line Kibruyir.shp  
 SECTION LINES Etk\_glm.shp  
 Chemtan.shp  
 Reserved Timber  
 Plantation  
 Plantation  
 Plantation  
 Reserved Timber  
 Reserved Timber  
 Reserved Timber  
 Reserved Timber

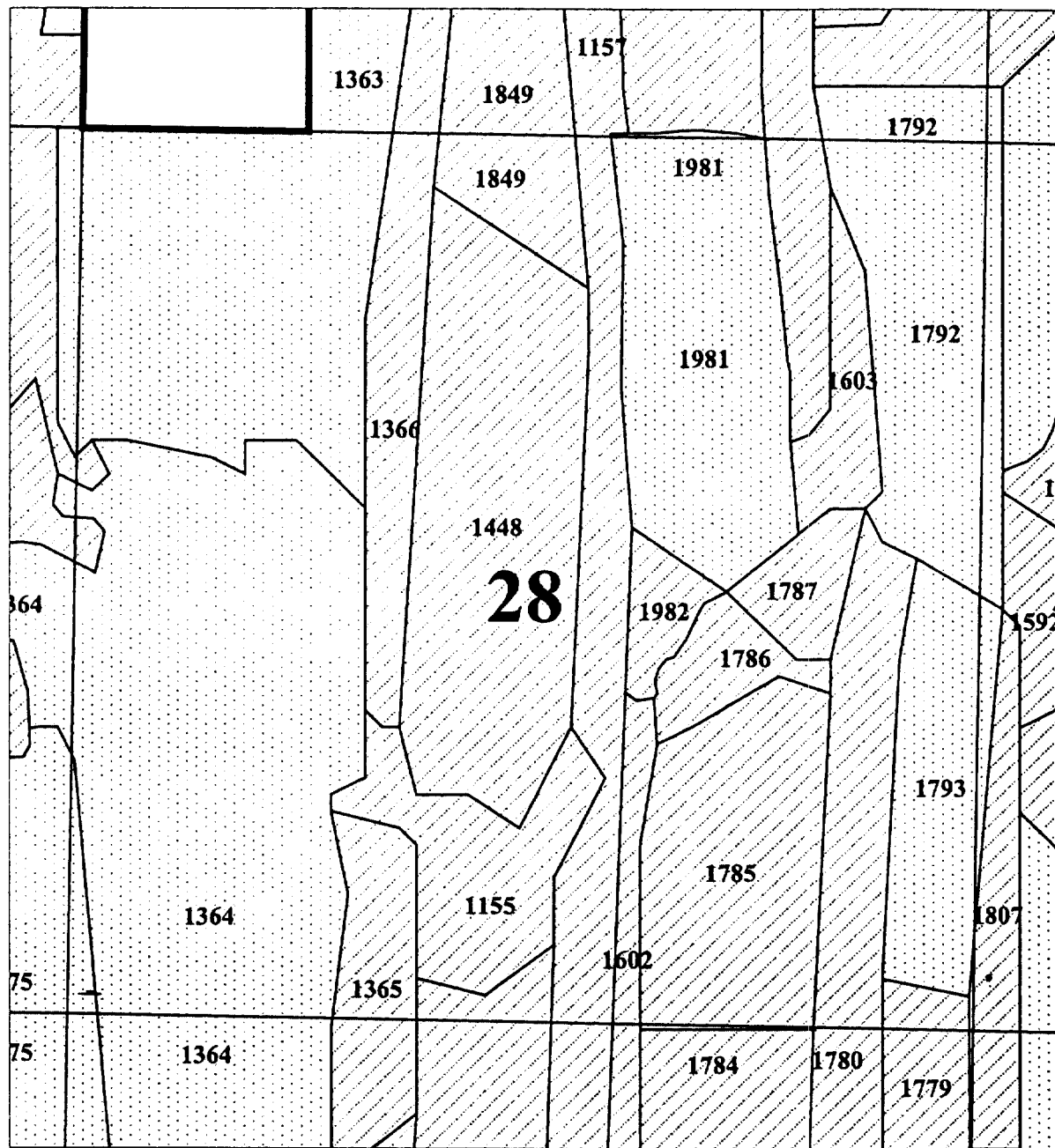
**TwN 28S, Rng 8E -- Section 27**

**Note: Reserved Timber Is Depicted By Crosshatched Polygons**



4-25-02  
Jeff V.

## Chemult Reserved Timber



1000                      0                      1000                      2000 Feet

1:12000

- Property Line Kildrury.shp  
SECTION LINES Edit\_plm.shp  
Chambers.shp  
Reserved Timber  
Plantation  
Plantation  
Plantation  
Reserved Timber  
Reserved Timber  
Reserved Timber  
Reserved Timber

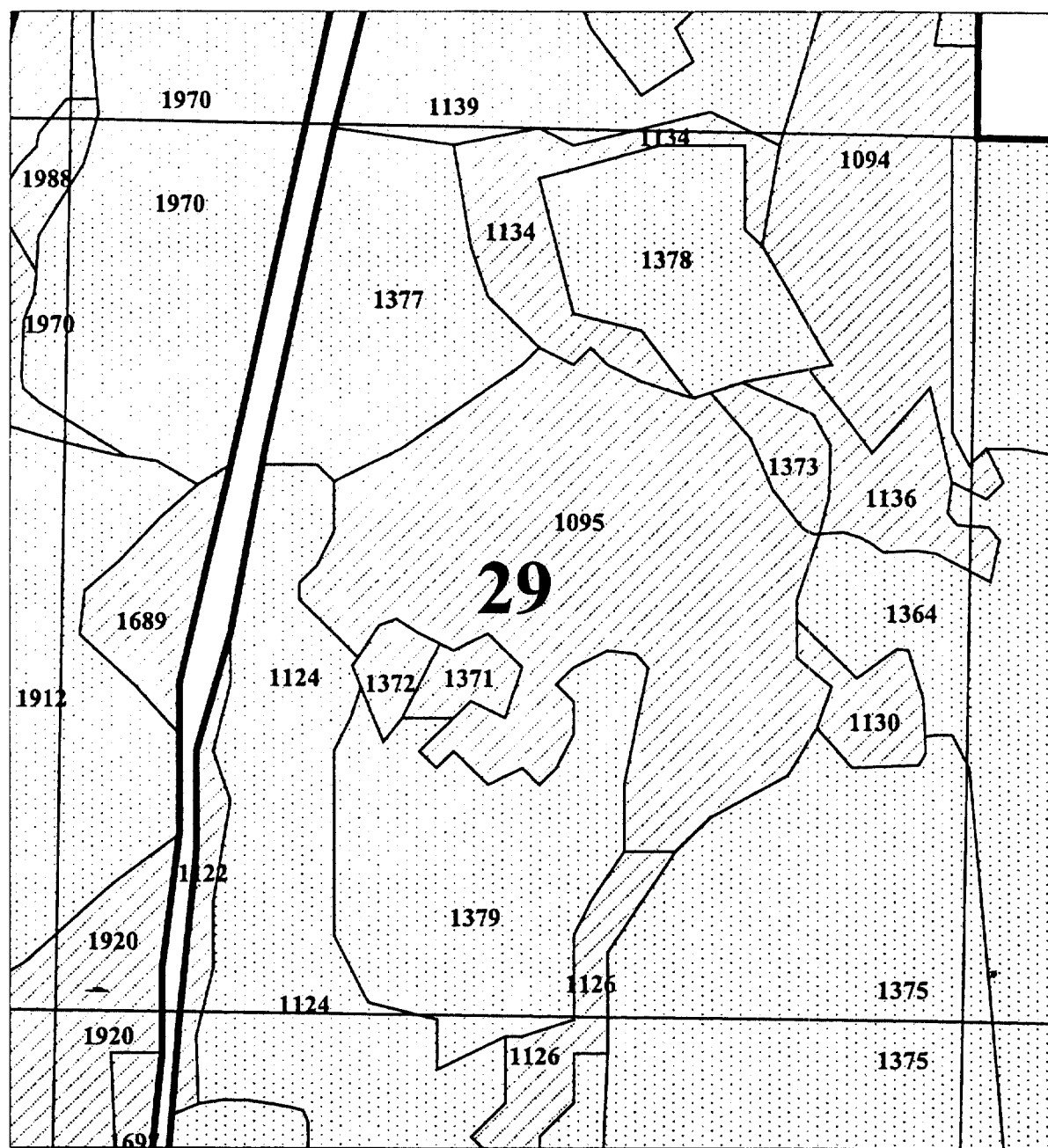
**TwN 28S, Rng 8E -- Section 28**

**Note: Reserved Timber Is Depicted By Crosshatched Polygons**



4-25-02  
Jeff V.

# Chemult Reserved Timber



- Property Line Klsndry.shp  
 SECTION LINES Edt\_pls.shp  
 Chemult.shp  
 Reserved Timber  
 Plantation  
 Plantation  
 Plantation  
 Reserved Timber  
 Reserved Timber  
 Reserved Timber  
 Reserved Timber

**Twn 28S, Rng 8E -- Section 29**

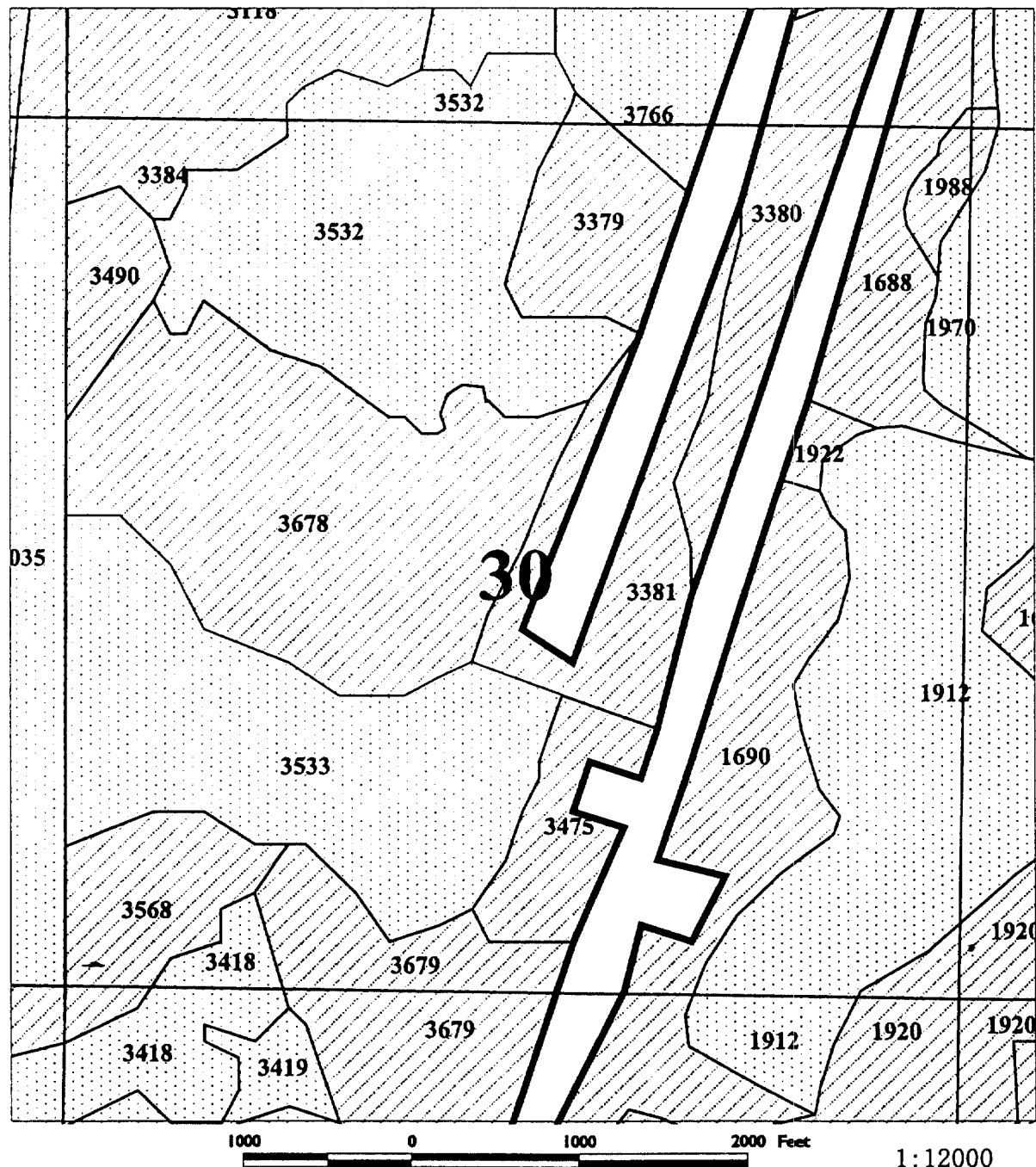
**Note: Reserved Timber Is Depicted By  
Crosshatched Polygons**

1:12000



4-25-02  
Jeff V.

# Chemult Reserved Timber



- Property Line Klsrby.shp  
SECTION LINES Etk\_plec.shp  
Chemult.shp  
Reserved Timber  
Plantation  
Plantation  
Reserved Timber  
Reserved Timber  
Reserved Timber  
Reserved Timber

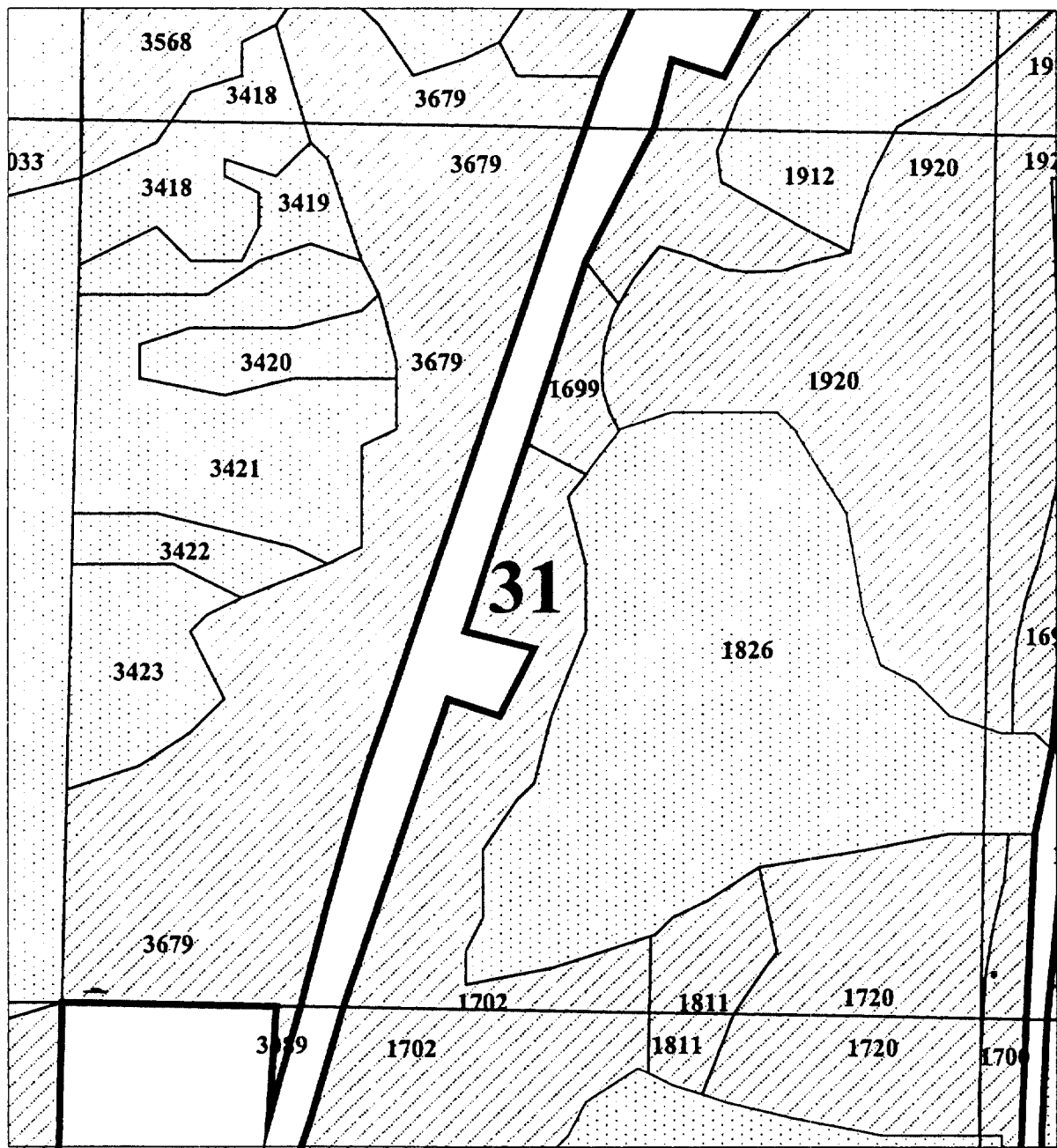
**Twn 28S, Rng 8E -- Section 30**

**Note: Reserved Timber Is Depicted By  
Crosshatched Polygons**



4-25-02  
Jeff V.

# Chemult Reserved Timber



- Property Line K0andry.shp
- SECTION LINES E0k\_pls.shp
- Chemult.shp
- Reserved Timber
- Plantation
- Plantation
- Plantation
- Reserved Timber
- Reserved Timber
- Reserved Timber
- Reserved Timber

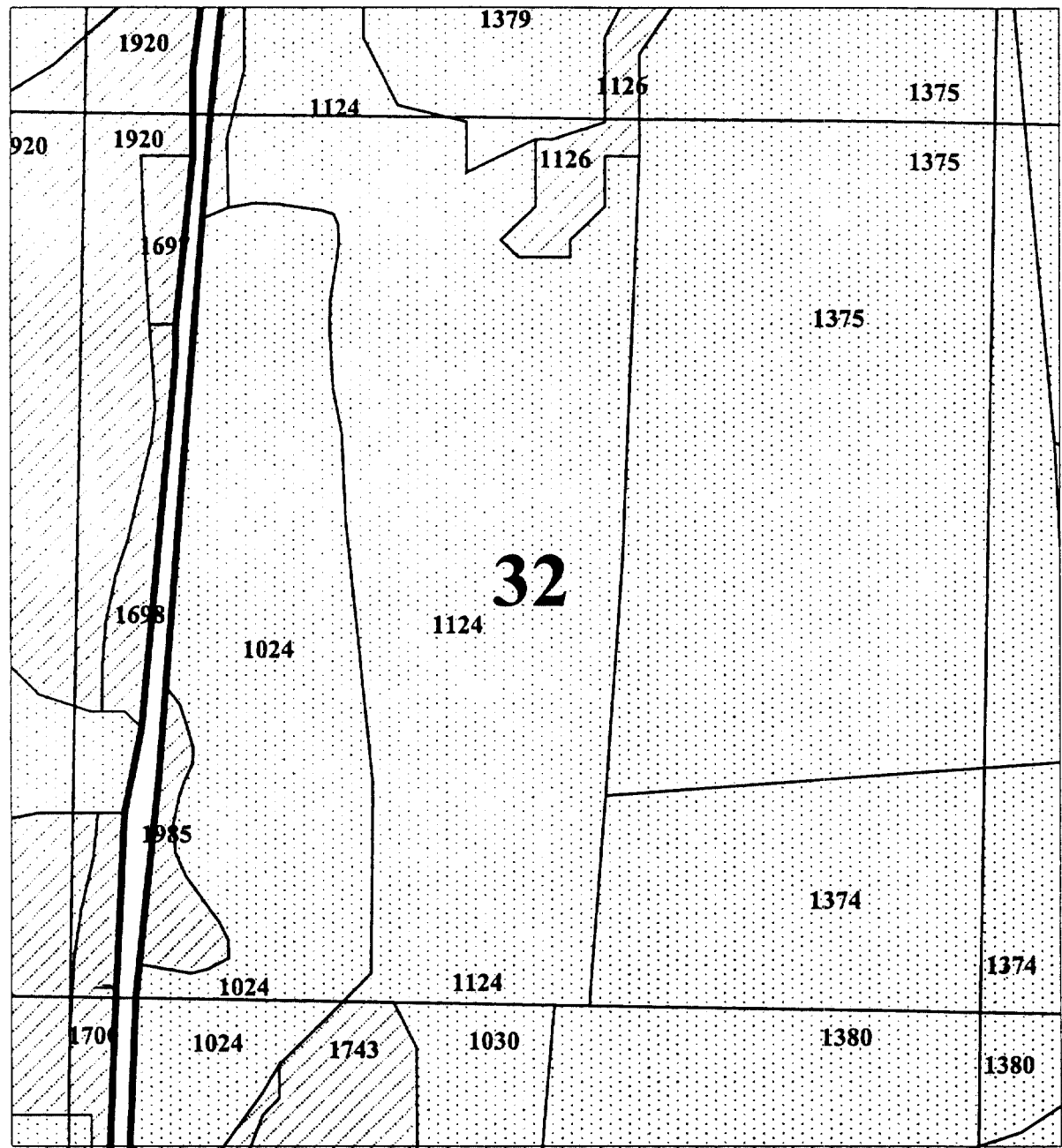
**TwN 28S, Rng 8E -- Section 31**

**Note: Reserved Timber Is Depicted By  
Crosshatched Polygons**

N  
W E  
S  
4-25-02  
Jeff V.



# Chemult Reserved Timber



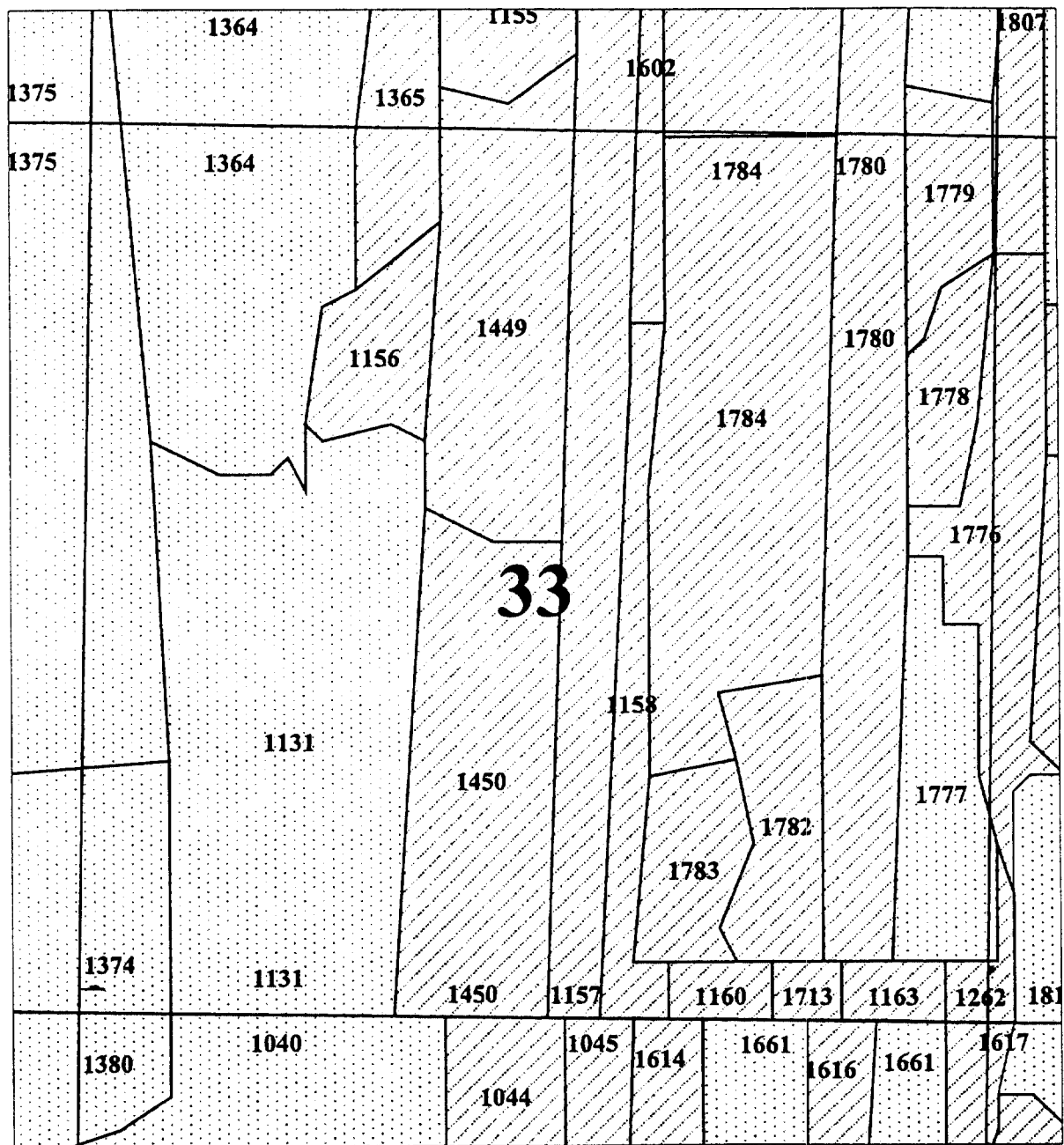
- Property Line K:\bndry.shp
- SECTION LINES E:\t\_gla.shp
- Chemult.shp
- Reserved Timber
- Plantation
- Plantation
- Plantation
- Reserved Timber
- Reserved Timber
- Reserved Timber
- Reserved Timber

**Twn 28S, Rng 8E -- Section 32**

**Note: Reserved Timber Is Depicted By  
Crosshatched Polygons**

N  
W E  
S  
4-25-02  
Jeff V.

# Chemult Reserved Timber



1000 0 1000 2000 Feet

1:12000

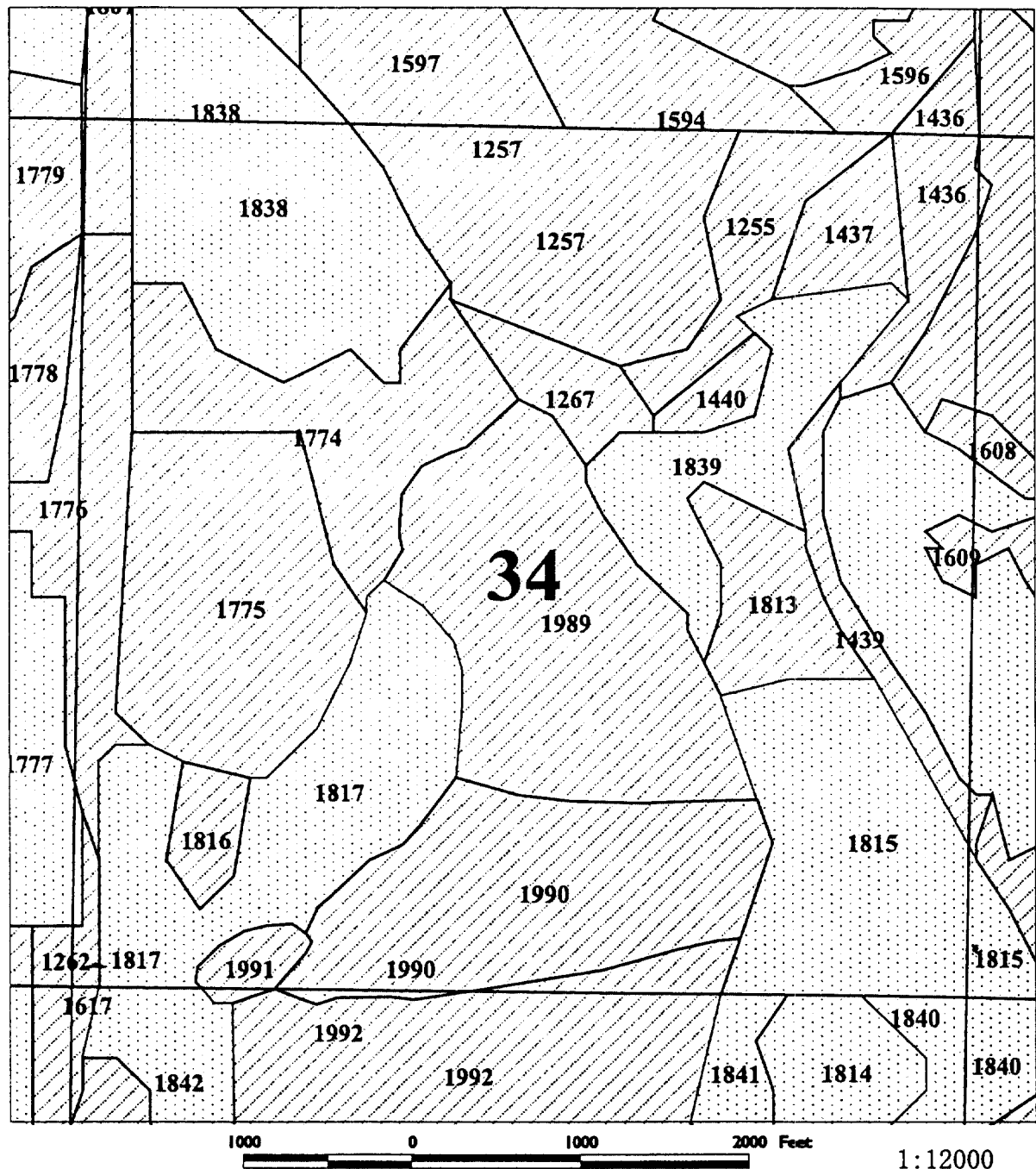
- Property Line Kibdry.shp  
 SECTION LINES Edt\_pls.shp  
 Chemult.shp  
 Reserved Timber  
 Plantation  
 Plantation  
 Reserved Timber  
 Reserved Timber  
 Reserved Timber  
 Reserved Timber

## TwN 28S, Rng 8E -- Section 33

**Note: Reserved Timber Is Depicted By  
Crosshatched Polygons**



# Chemult Reserved Timber



- Property Line Mlsdy.shp
- SECTION LINES Ekt\_pls.shp
- Chemult.shp
- Reserved Timber
- Plantation
- Plantation
- Plantation
- Reserved Timber
- Reserved Timber
- Reserved Timber
- Reserved Timber

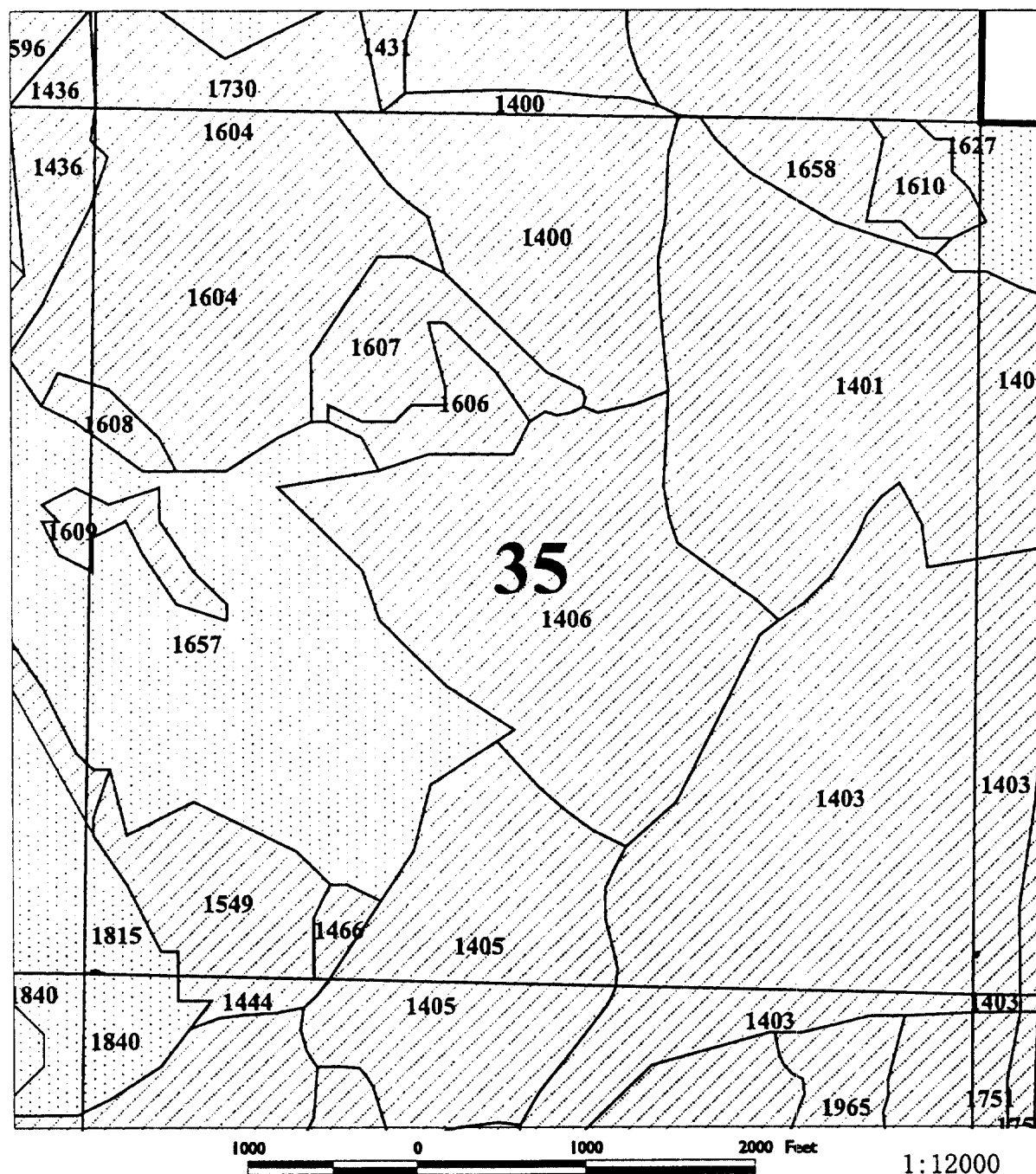
**Twn 28S, Rng 8E -- Section 34**

**Note: Reserved Timber Is Depicted By  
Crosshatched Polygons**



4-25-02  
Jeff V.

# Chemult Reserved Timber



- Property Line Kibdry.shp  
 SECTION LINES Edt\_pla.shp  
 Chemult.shp  
 Reserved Timber  
 Plantation  
 Plantation  
 Plantation  
 Reserved Timber  
 Reserved Timber  
 Reserved Timber  
 Reserved Timber

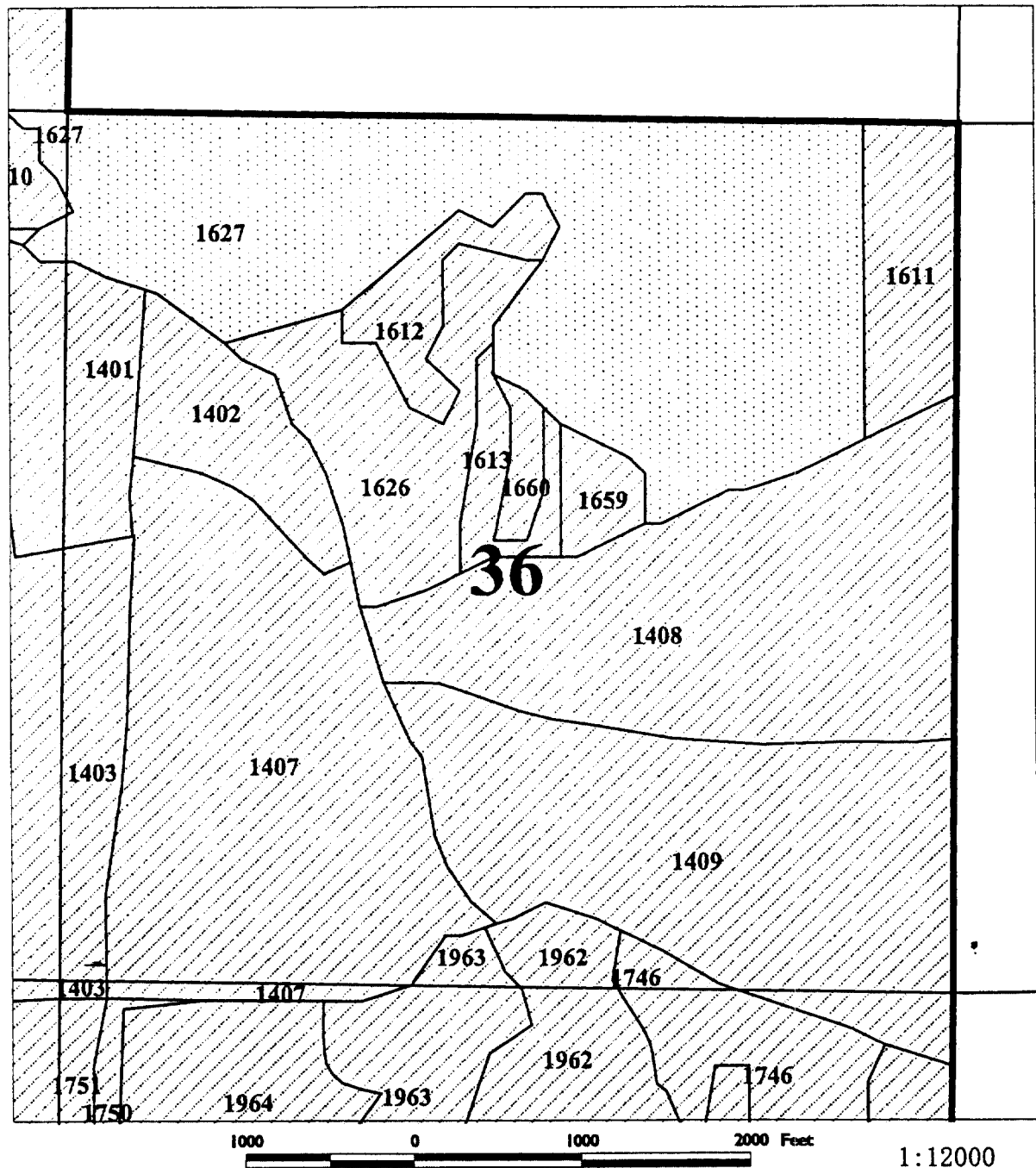
**TwN 28S, Rng 8E -- Section 35**

**Note: Reserved Timber Is Depicted By  
Crosshatched Polygons**



4-25-02  
Jeff V.

# Chemult Reserved Timber



- Property Line Kfsdry.shp  
 SECTION LINES Edt\_pls.shp  
 Chemult.shp  
 Reserved Timber  
 Plantation  
 Plantation  
 Plantation  
 Reserved Timber  
 Reserved Timber  
 Reserved Timber  
 Reserved Timber

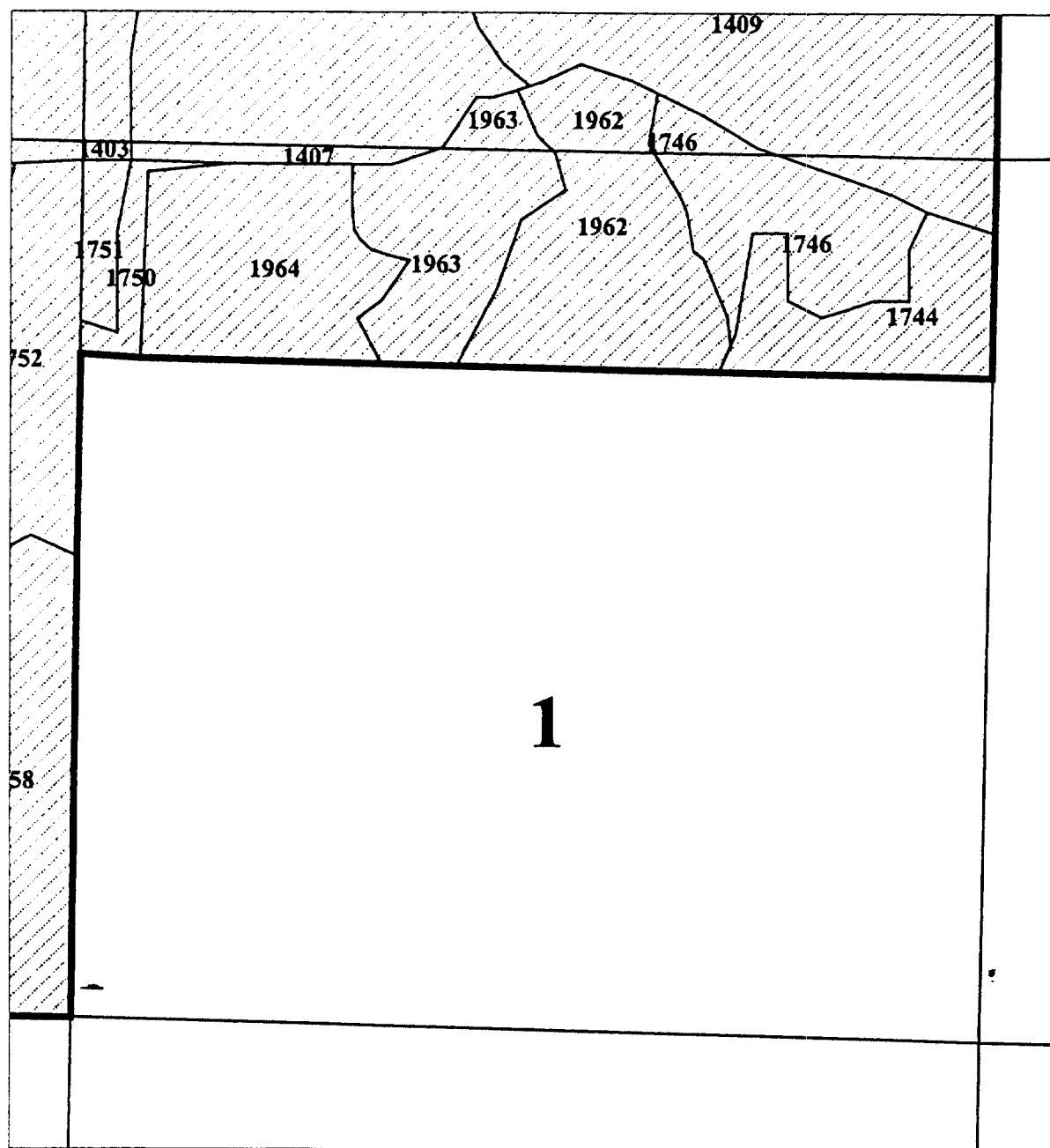
**TwN 28S, Rng 8E -- Section 36**

**Note: Reserved Timber Is Depicted By  
Crosshatched Polygons**



4-25-02  
Jeff V.

# Chemult Reserved Timber



1000 0 1000 2000 Feet

1:12000

- Property Line Kibdry.shp
- SECTION LINES Etk\_pls.shp
- Chemult.shp
- Reserved Timber
- Plantation
- Plantation
- Reserved Timber
- Reserved Timber
- Reserved Timber
- Reserved Timber

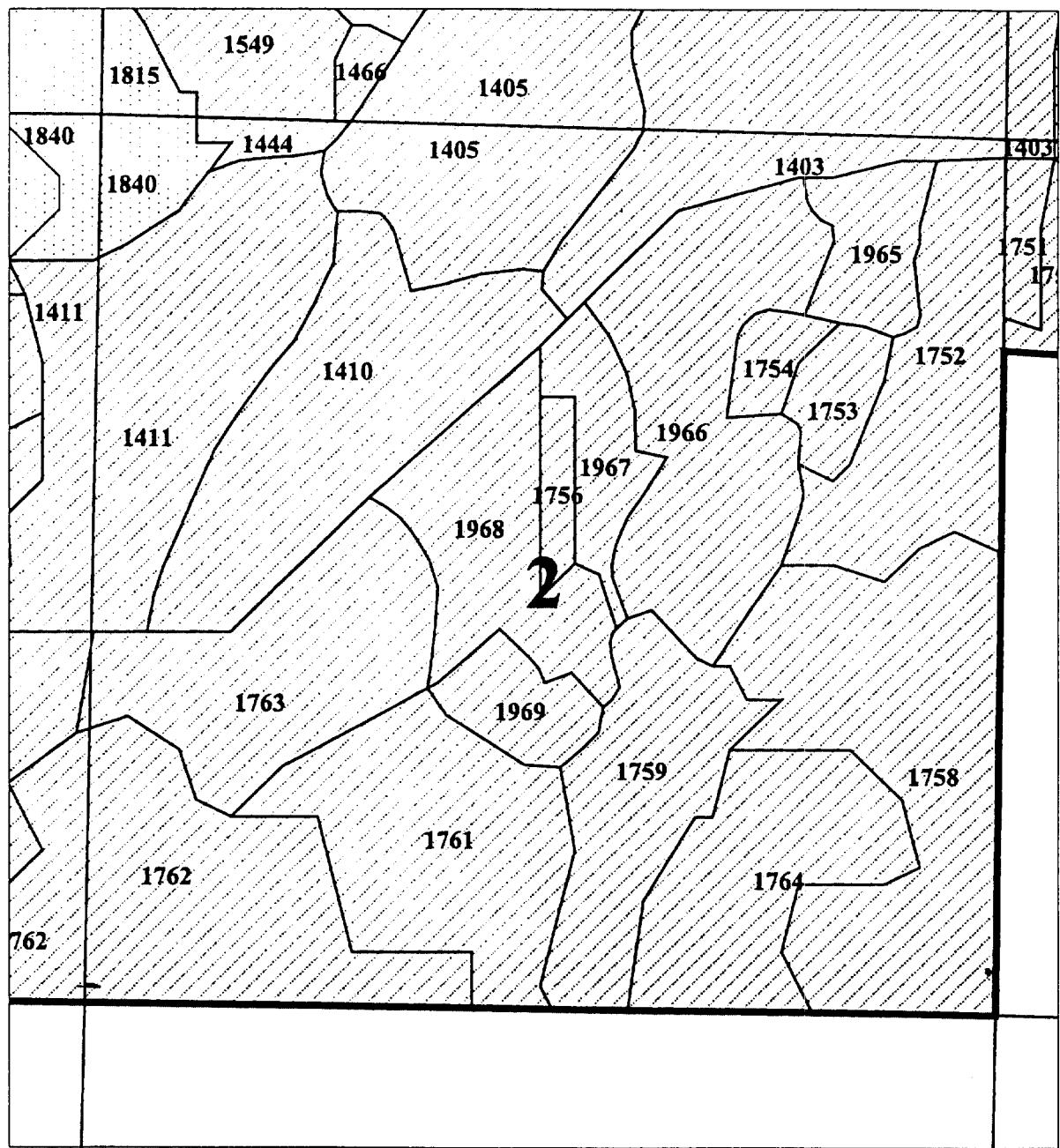
**TwN 29S, Rng 8E -- Section 1**

**Note: Reserved Timber Is Depicted By  
Crosshatched Polygons**



4-25-02  
Jeff V.

# Chemult Reserved Timber



1000 0 1000 2000 Feet

1:12000

- Property Line Klsndry.shp
- SECTION LINES Edk\_pls.shp
- Chemult.shp
- Reserved Timber
- Plantation
- Plantation
- Reserved Timber
- Reserved Timber
- Reserved Timber
- Reserved Timber

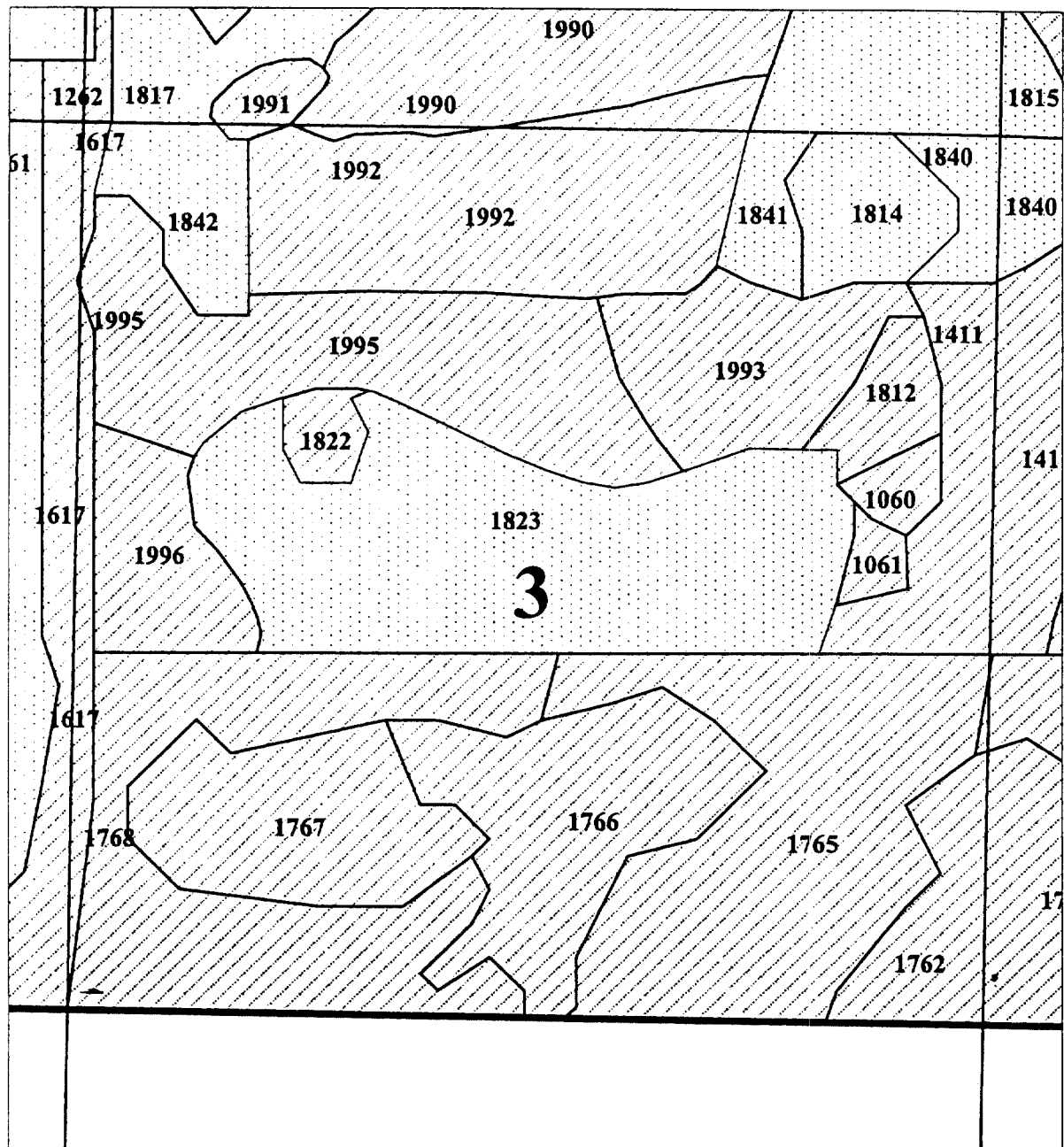
TwN 29S, Rng 8E -- Section 2

Note: Reserved Timber Is Depicted By  
Crosshatched Polygons



4-25-02  
Jeff V.

# Chemult Reserved Timber



1000 0 1000 2000 Feet

1:12000

- Property Line Kibdry.shp
- SECTION LINES Elk\_glas.shp
- Chemult.shp
- Reserved Timber
- Plantation
- Plantation
- Plantation
- Reserved Timber
- Reserved Timber
- Reserved Timber
- Reserved Timber

**Twn 29S, Rng 8E -- Section 3**

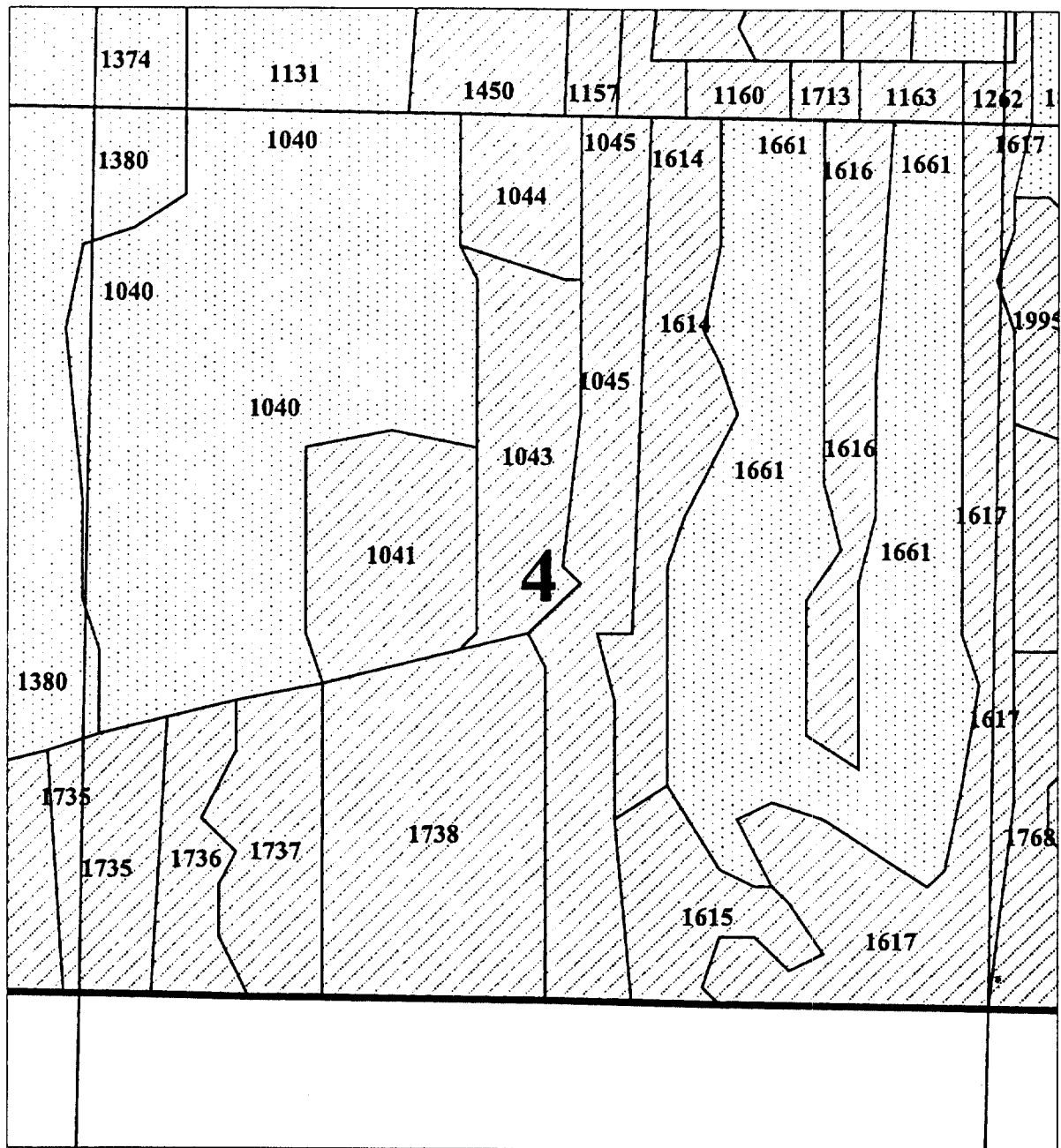
**Note: Reserved Timber Is Depicted By  
Crosshatched Polygons**



4-25-02  
Jeff V.



# Chemult Reserved Timber



1000 0 1000 2000 Feet

1:12000

- Property Line Klsndry.shp
- SECTION LINES Sdk\_pls.shp
- Chemult.shp
- Reserved Timber
- Plantation
- Plantation
- Plantation
- Reserved Timber
- Reserved Timber
- Reserved Timber
- Reserved Timber

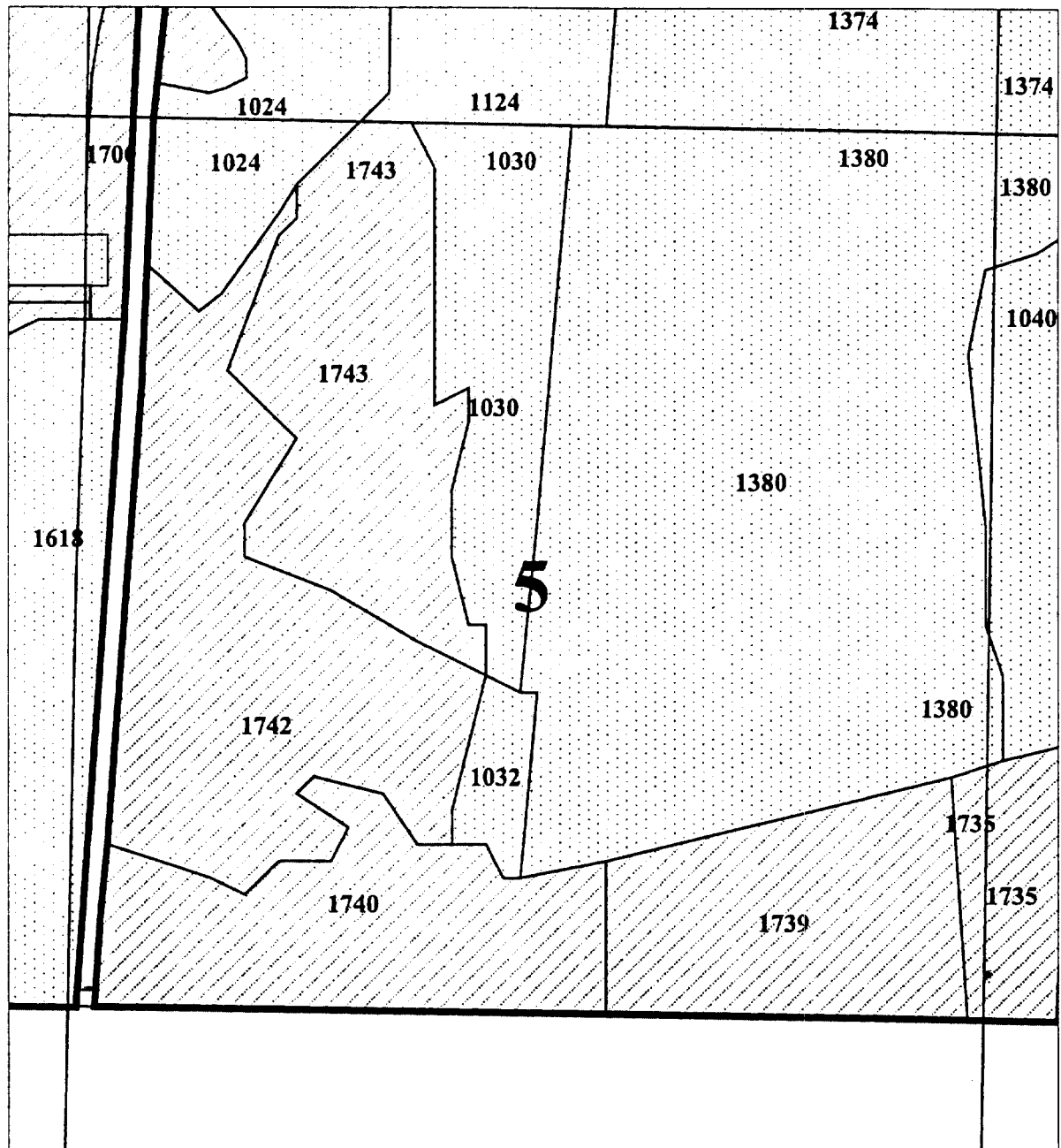
**Twn 29S, Rng 8E -- Section 4**

**Note: Reserved Timber Is Depicted By  
Crosshatched Polygons**



4-25-02  
Jeff V.

# Chemult Reserved Timber



1000 0 1000 2000 Feet

1:12000

- Property Line K:\msd\y.shp
- SECTION LINES Edt\_plm.shp
- Chemult.shp
- Reserved Timber
- Plantation
- Plantation
- Plantation
- Reserved Timber
- Reserved Timber
- Reserved Timber
- Reserved Timber

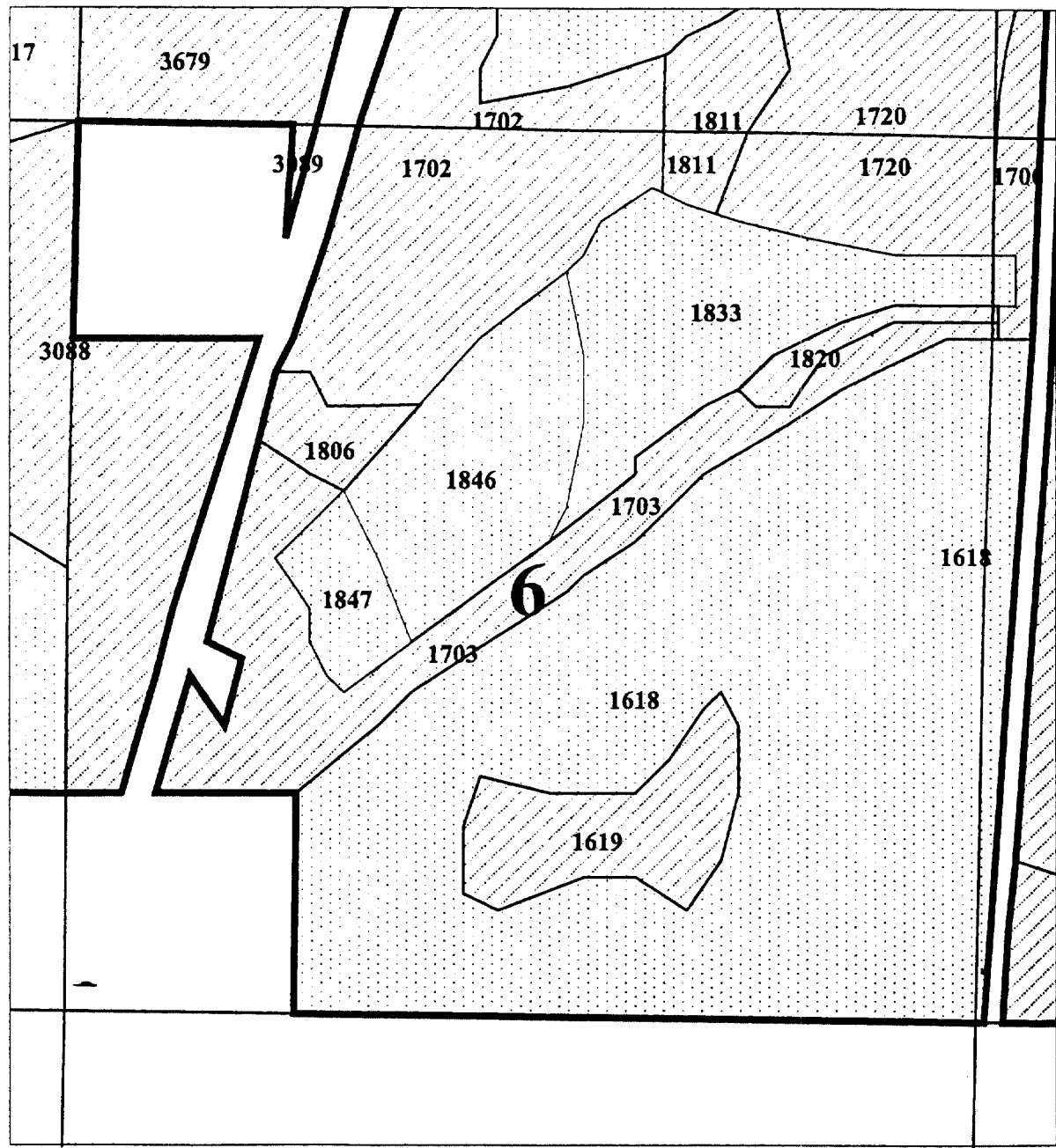
**Twn 29S, Rng 8E -- Section 5**

**Note: Reserved Timber Is Depicted By  
Crosshatched Polygons**



4-25-02  
Jeff V.

# Chemult Reserved Timber

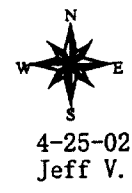


1:12000

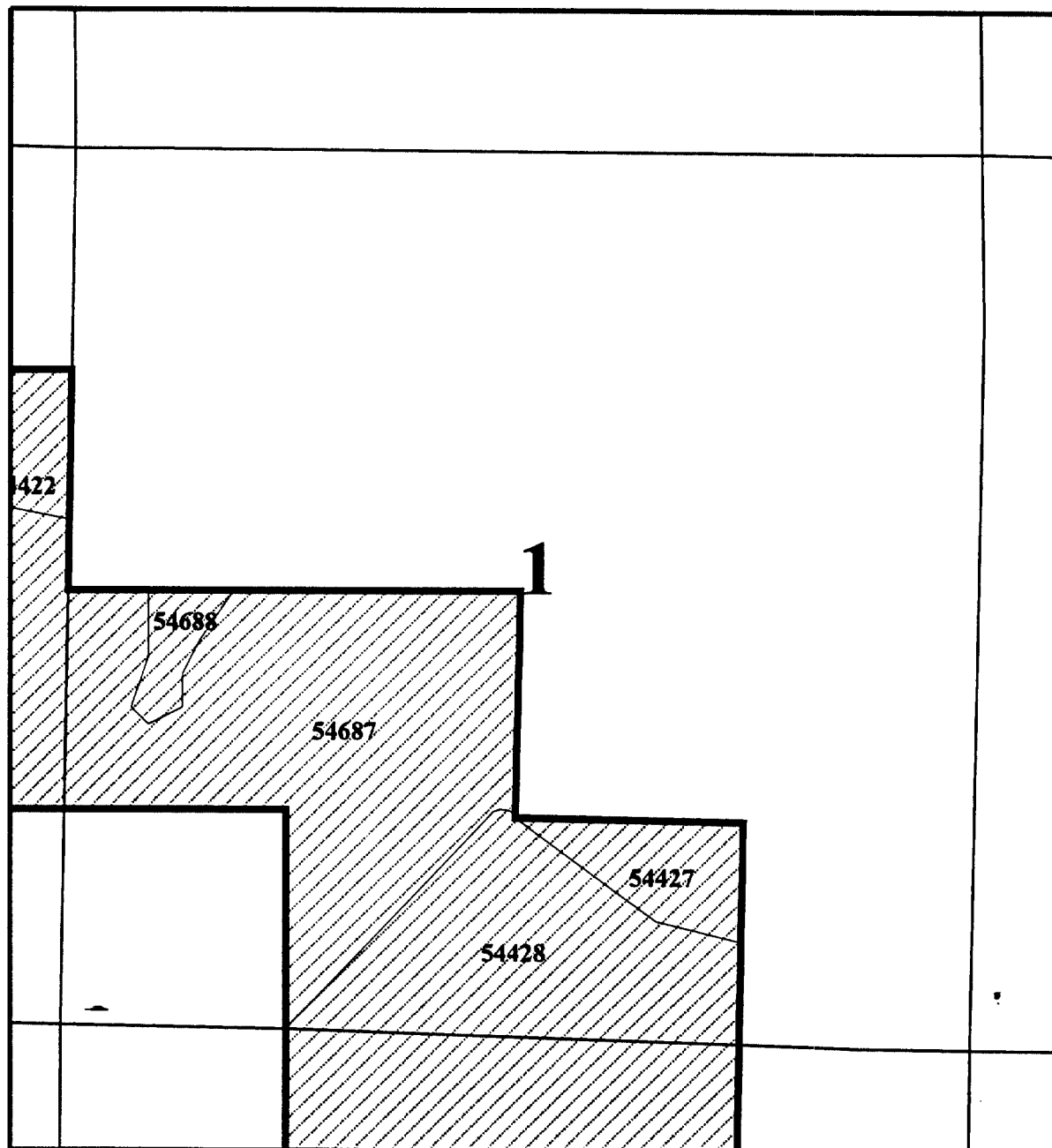
- Property Line Klsndry.shp
- SECTION LINES Etk\_pls.shp
- Chemult.shp
- Reserved Timber
- Plantation
- Plantation
- Reserved Timber
- Reserved Timber
- Reserved Timber
- Reserved Timber

**Twn 29S, Rng 8E -- Section 6**

**Note: Reserved Timber Is Depicted By  
Crosshatched Polygons**



# Mitchell Reserved Timber



1000 0 1000 2000 Feet

1:12000

## Twn 38S, Rng 14E -- Section 1

- SECTION LINES Edk\_plea.shp
- Property Line Kibndry.shp
- Whittman.shp
- Reserved Timber
- Plantation

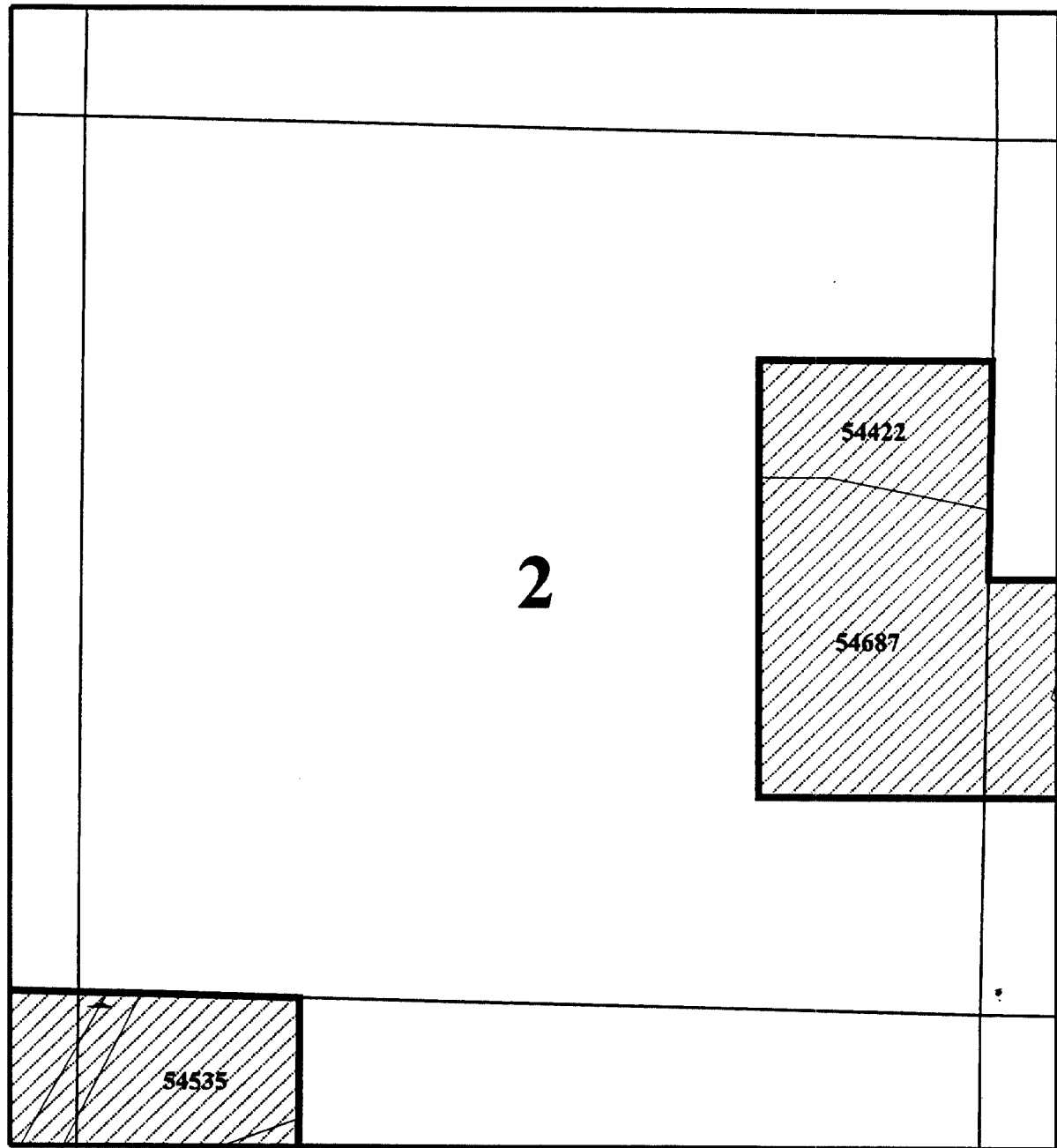
**Note: Reserved Timber Is Depicted By  
Crosshatched Polygons**



Jan. 16, 2003  
Kelly C.

09592

# Mitchell Reserved Timber



1000 0 1000 2000 Feet

1:12000

**Twn 38S, Rng 14E -- Section 2**

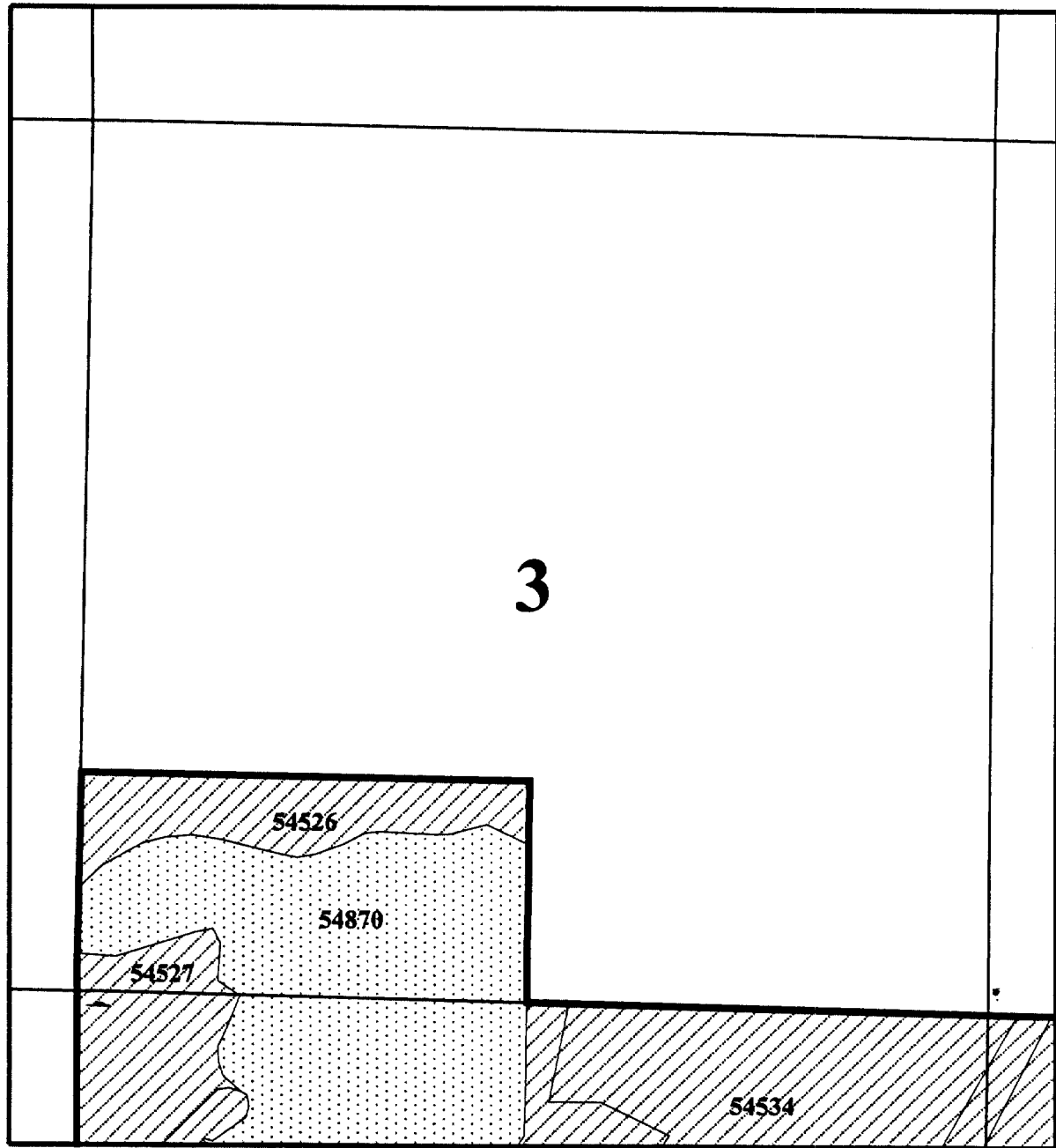
- SECTION LINES Edt\_pls.shp
- Property Line Kibdry.shp
- Whitman.shp
- Reserved Timber
- Plantation

**Note: Reserved Timber Is Depicted By  
Crosshatched Polygons**



Jan. 16, 2003  
Kelly C.

# Mitchell Reserved Timber



1000 0 1000 2000 Feet

1:12000

**Twn 38S, Rng 14E -- Section 3**

SECTION LINES Edt\_plss.shp  
Property Line Klsrky.shp  
Whitman.shp  
Reserved Timber  
Plantation

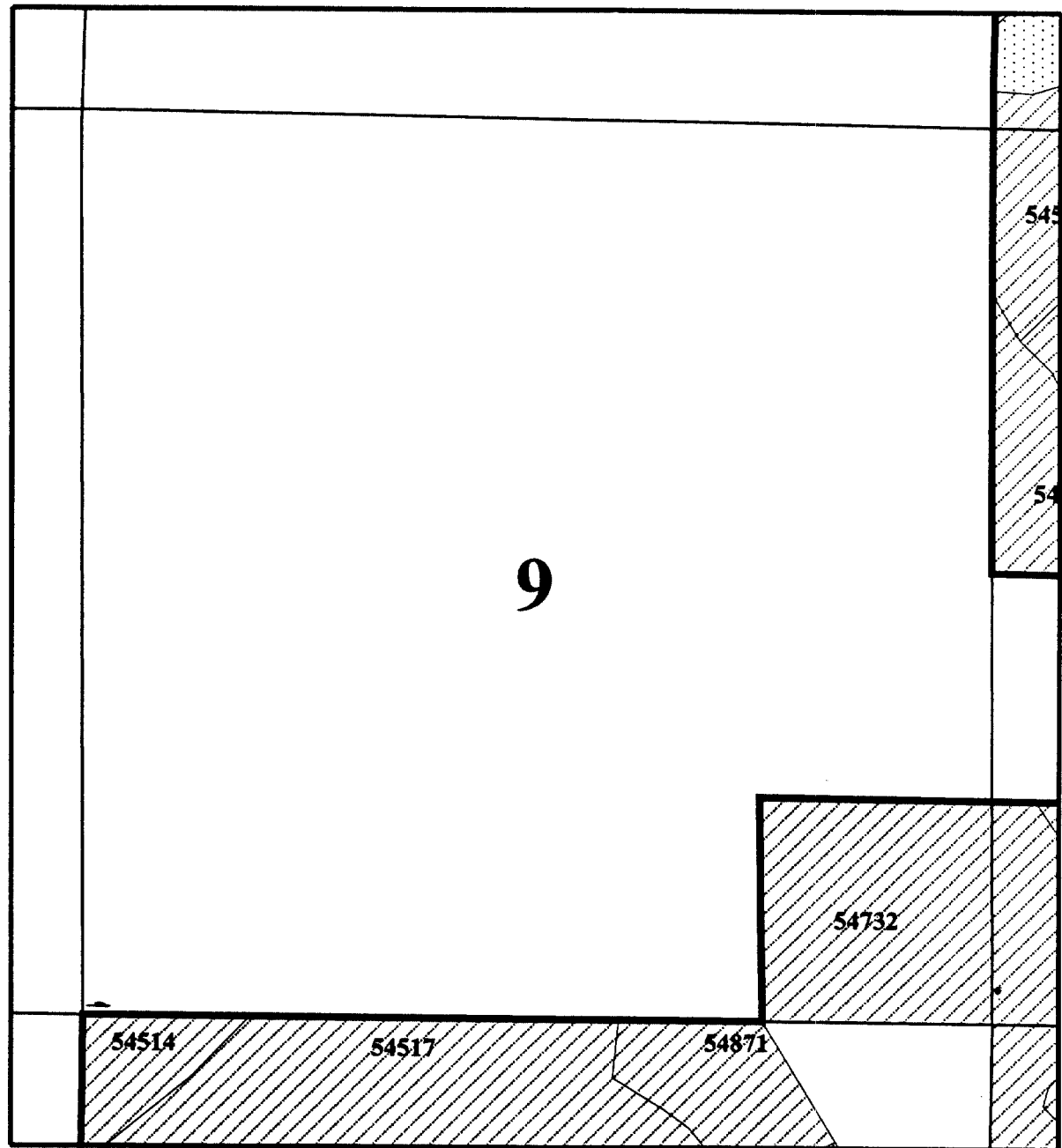
**Note: Reserved Timber Is Depicted By  
Crosshatched Polygons**



Jan. 16, 2003  
Kelly C.

09594

# Mitchell Reserved Timber



1000 0 1000 2000 Feet

1:12000

**Twn 38S, Rng 14E -- Section 9**

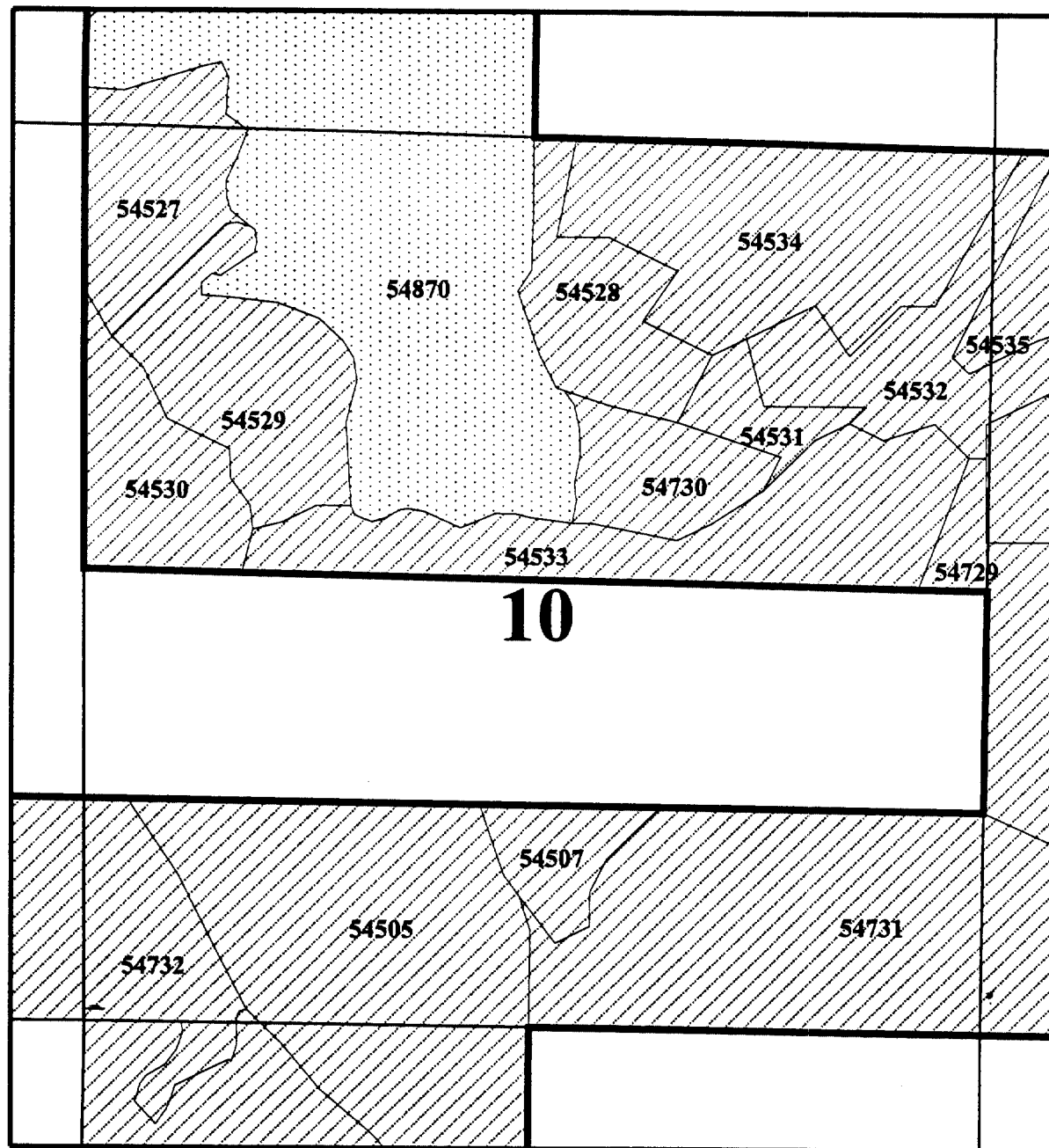
- SECTION LINES Edt\_plas.shp
- Property Line Kibdry.shp
- Whittman.shp
- Reserved Timber
- Plantation

**Note: Reserved Timber Is Depicted By  
Crosshatched Polygons**



Jan. 17, 2003  
Kelly C.

# Mitchell Reserved Timber



1000 0 1000 2000 Feet

1:12000

**Twn 38S, Rng 14E -- Section 10**

- SECTION LINES Edit\_pla.shp
- Property Line Kibndry.shp
- Wildtrans.shp
- Reserved Timber
- Plantation

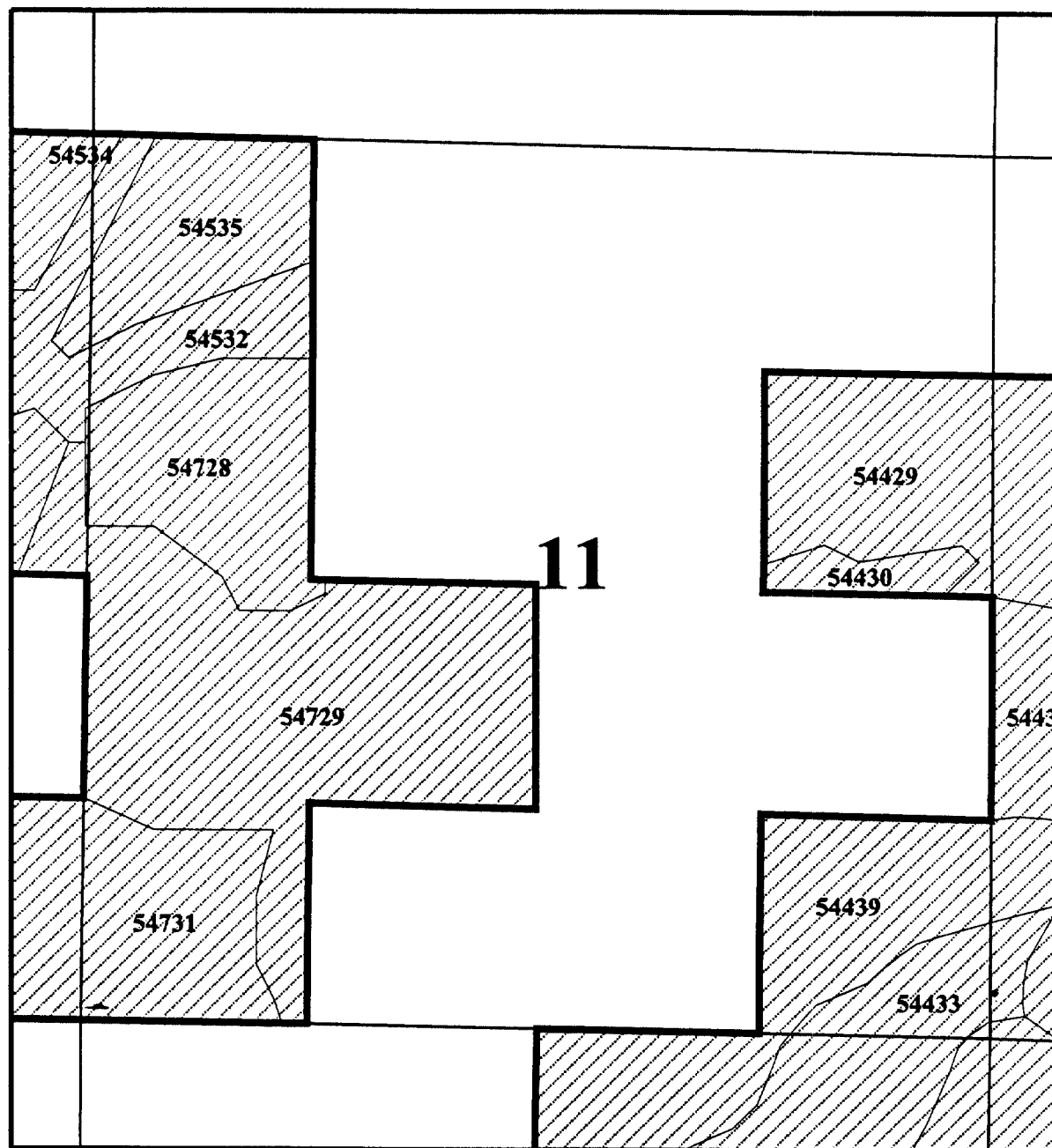
**Note: Reserved Timber Is Depicted By  
Crosshatched Polygons**



Jan. 16, 2003  
Kelly C.



# Mitchell Reserved Timber



1000 0 1000 2000 Feet

1:12000

**TwN 38S, Rng 14E -- Section 11**

SECTION LINES Edt\_pls.shp  
 Property Line Kfndry.shp  
 Wetlands.shp  
 Reserved Timber  
 Plantation

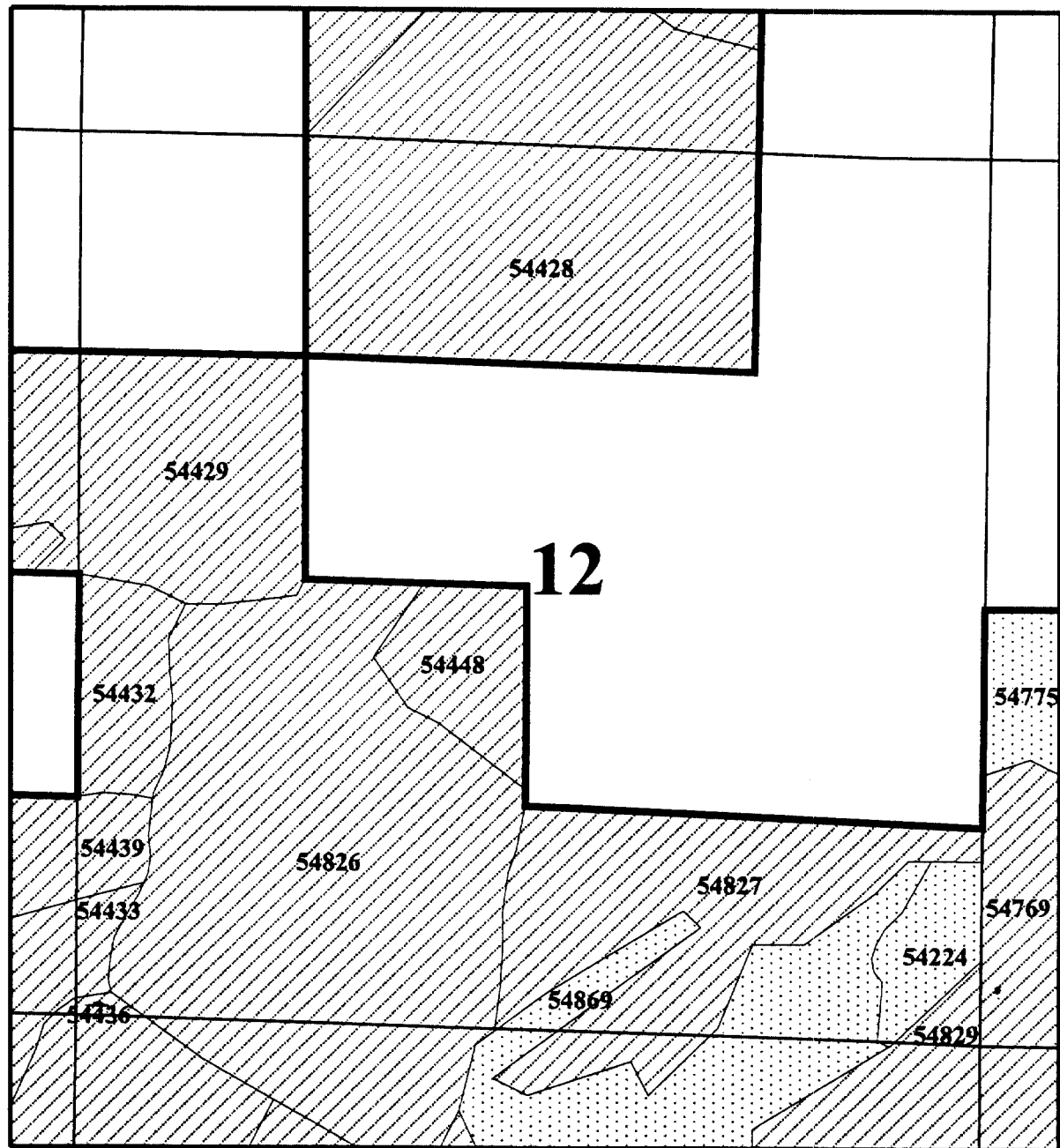
**Note: Reserved Timber Is Depicted By  
 Crosshatched Polygons**



Jan. 16, 2003  
 Kelly C.

09597

## Mitchell Reserved Timber



1000 0 1000 2000 Feet

1:12000

**Twn 38S, Rng 14E -- Section 12**

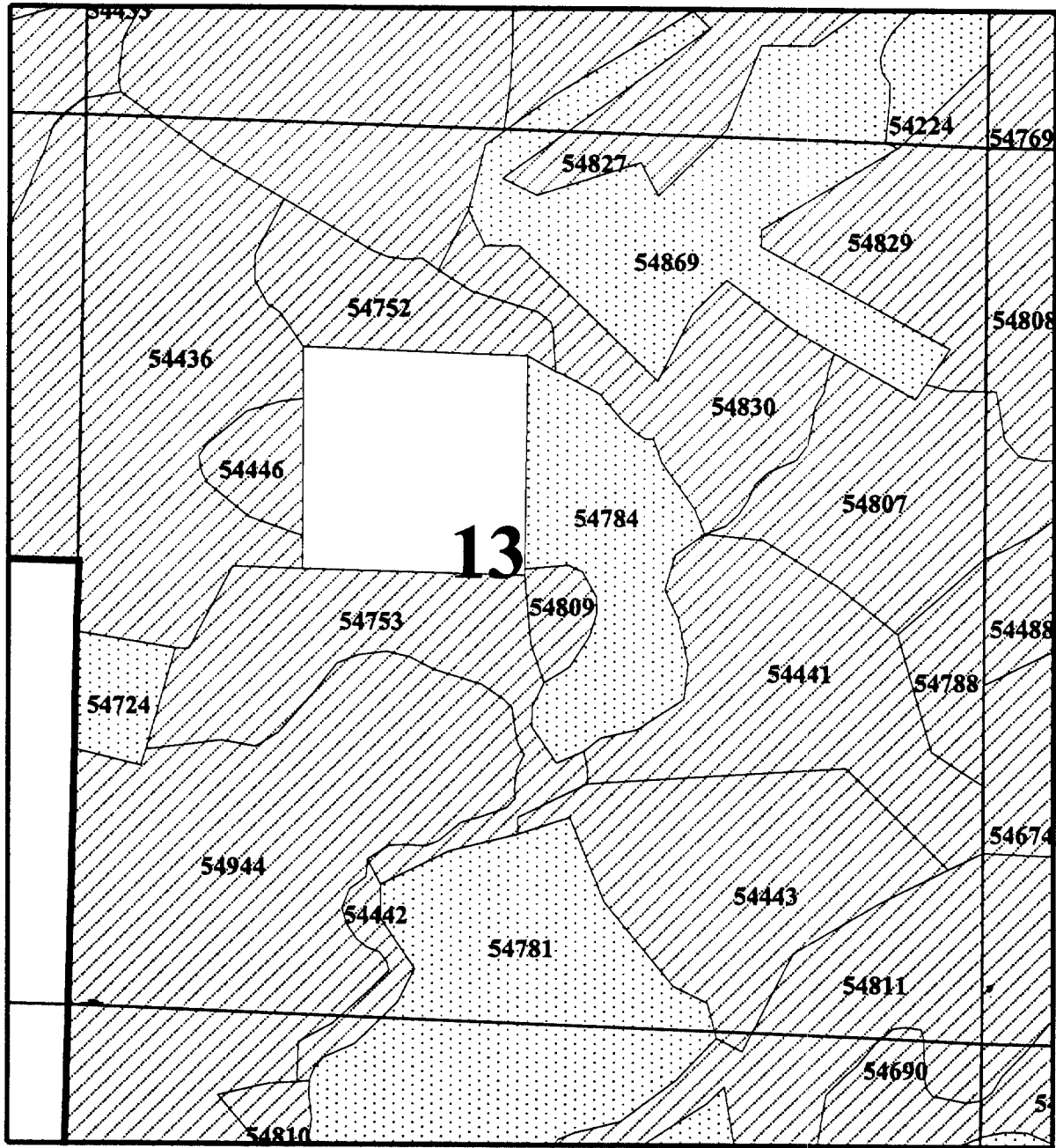
- SECTION LINES Edt\_pls.shp
- Property Line Kibndry.shp
- Whittman.shp
- Reserved Timber
- Plantation

**Note: Reserved Timber Is Depicted By  
Crosshatched Polygons**



Jan. 16, 2003  
Kelly C.

# Mitchell Reserved Timber



1000 0 1000 2000 Feet

1:12000

**Twn 38S, Rng 14E -- Section 13**

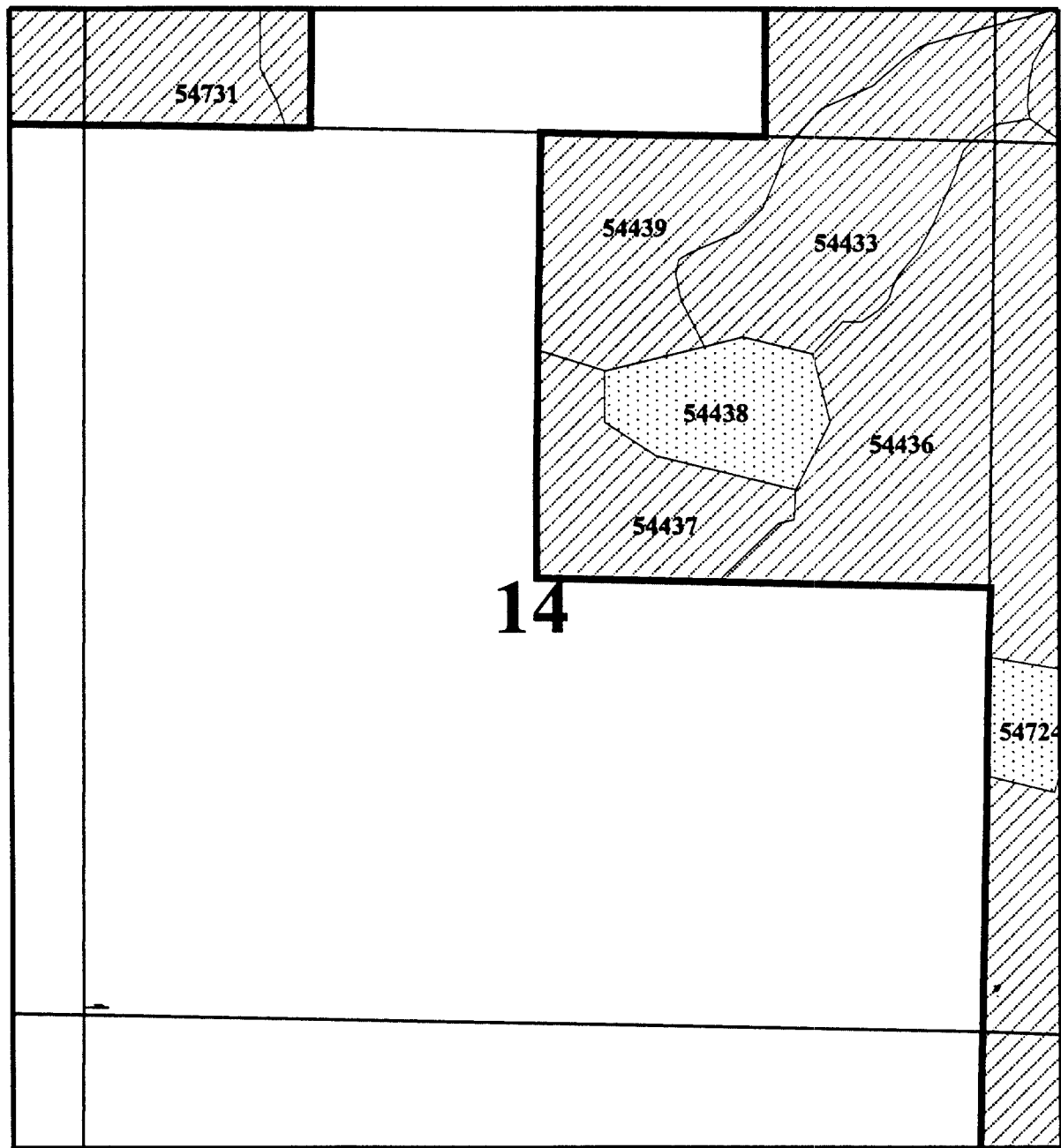
- SECTION LINES Edk\_pls.shp
- Property Line Klsndry.shp
- Whitman.shp
- Reserved Timber
- Plantation

**Note: Reserved Timber Is Depicted By  
Crosshatched Polygons**



Jan. 16, 2003  
Kelly C.

# Mitchell Reserved Timber



1000 0 1000 2000 Feet

1:12000

**Twn 38S, Rng 14E -- Section 14**

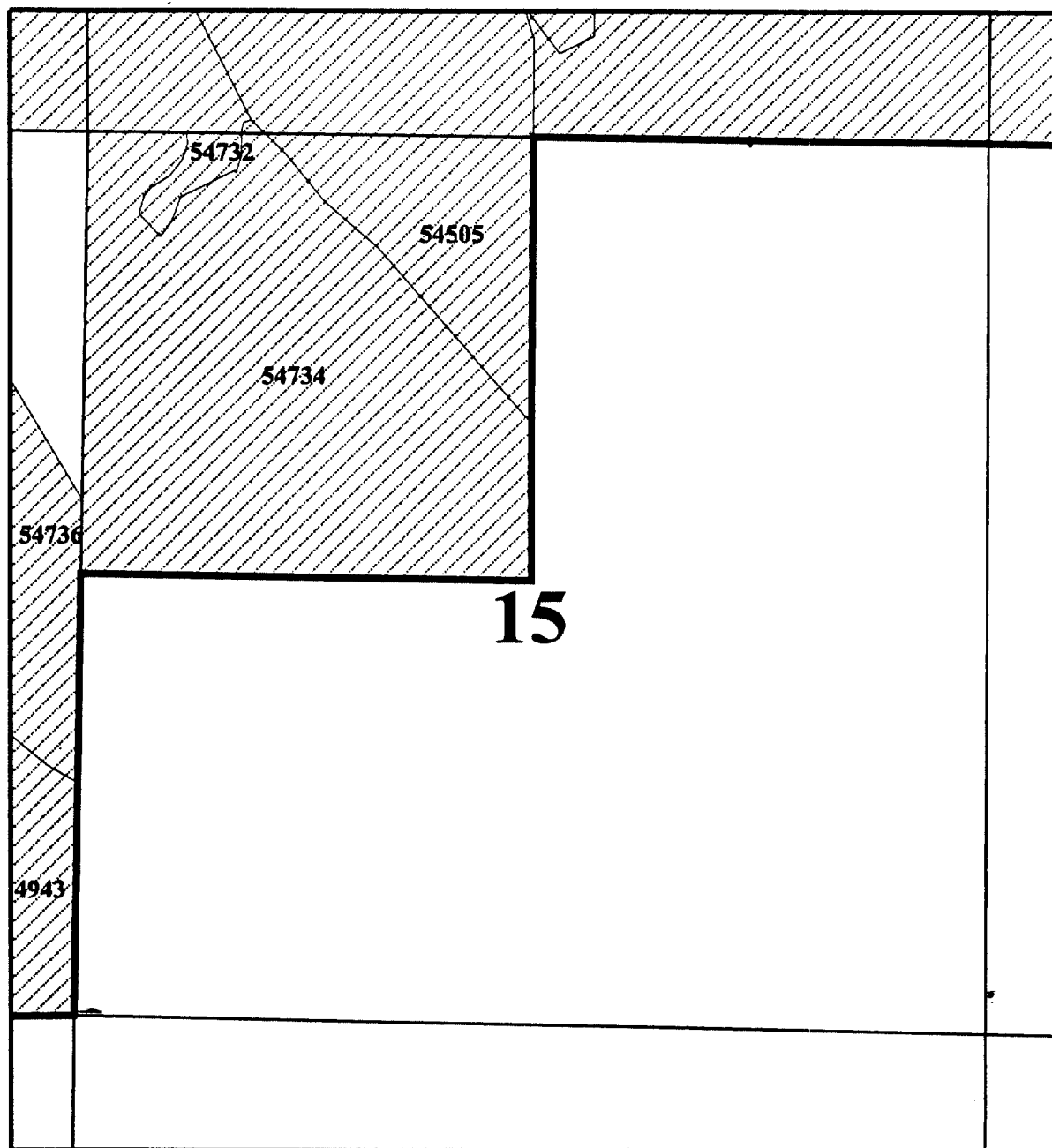
SECTION LINES Edt\_plac.shp  
 Property Line Kibndry.shp  
 Whitman.shp  
 Reserved Timber  
 Plantation

**Note: Reserved Timber Is Depicted By  
 Crosshatched Polygons**



Jan. 16, 2003  
 Kelly C.





# Mitchell Reserved Timber



1000 0 1000 2000 Feet

1:12000

**TwN 38S, Rng 14E -- Section 15**

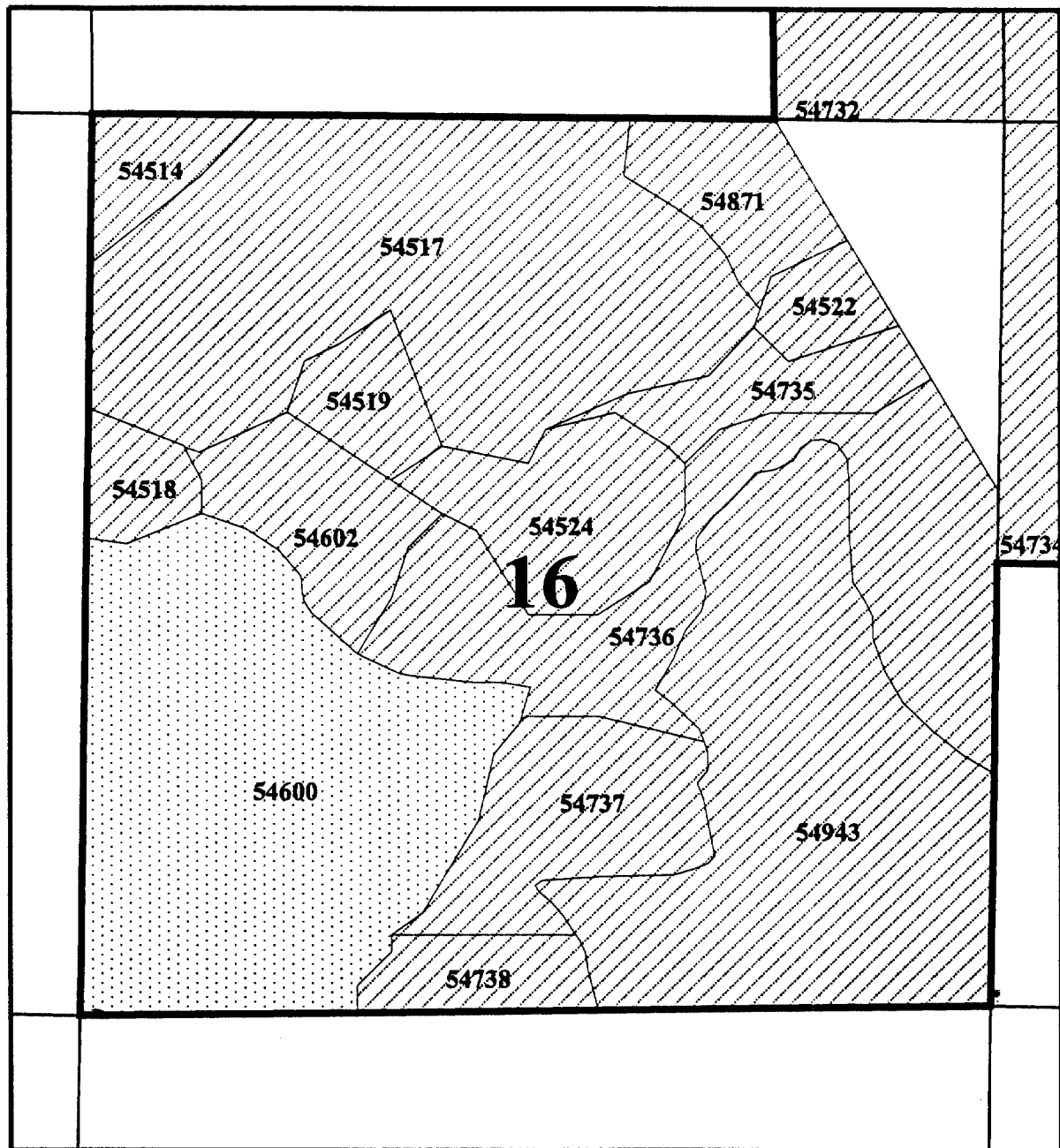
-  SECTION LINES Edt\_pls.shp
-  Property Line Kibdry.shp
-  Reserved Timber
-  Plantation

**Note: Reserved Timber Is Depicted By  
Crosshatched Polygons**



Jan. 17, 2003  
Kelly C.






# Mitchell Reserved Timber



1000 0 1000 2000 Feet

1:12000

**Twn 38S, Rng 14E -- Section 16**

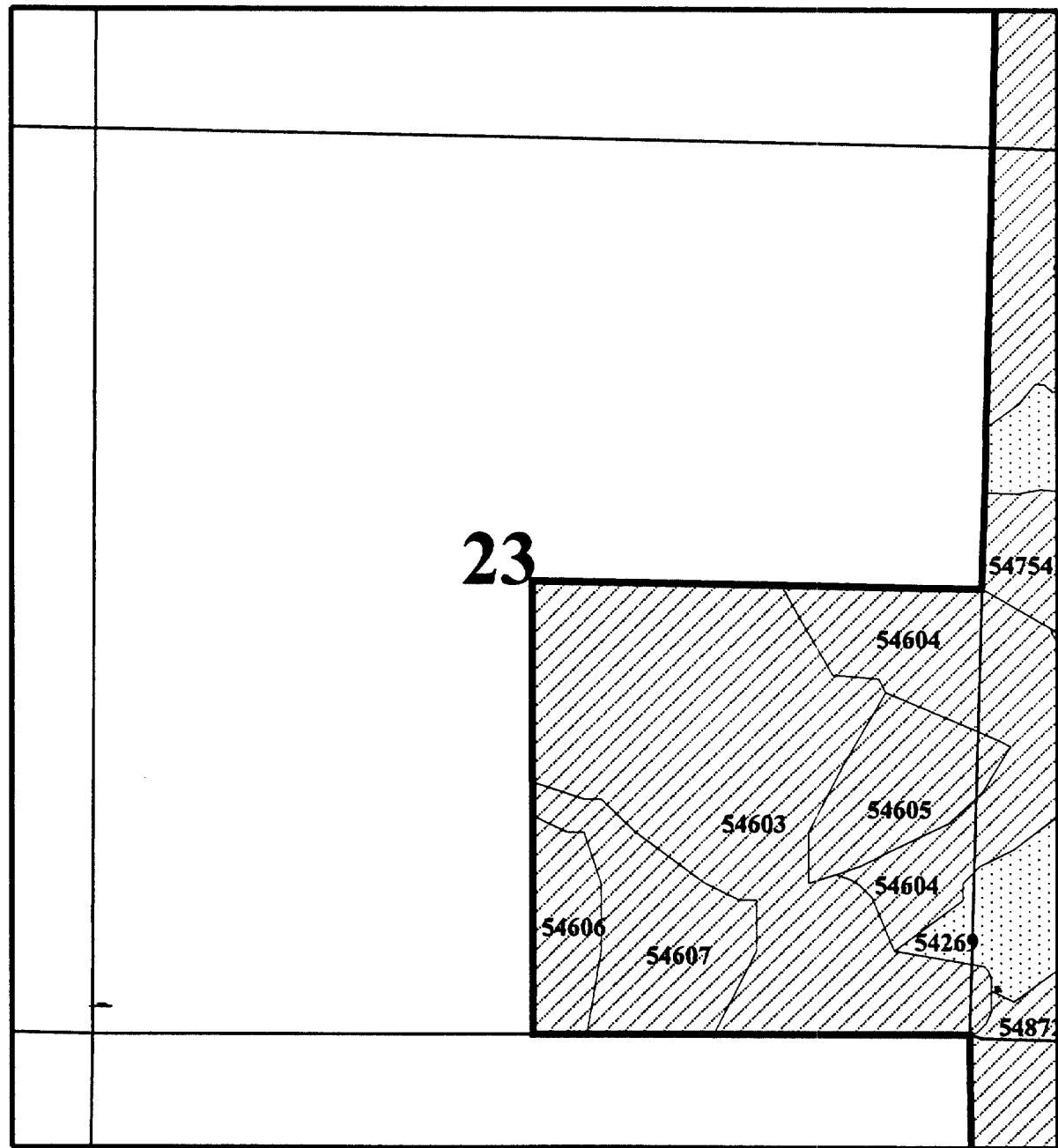
-  SECTION LINES *Edk\_plas.shp*
-  Property Line *Kilndry.shp*
-  Whitdren.shp
-  Reserved Timber
-  Plantation

**Note: Reserved Timber Is Depicted By  
Crosshatched Polygons**



Jan. 17, 2003  
Kelly C.

# Mitchell Reserved Timber



1000 0 1000 2000 Feet

1:12000

**Twn 38S, Rng 14E -- Section 23**

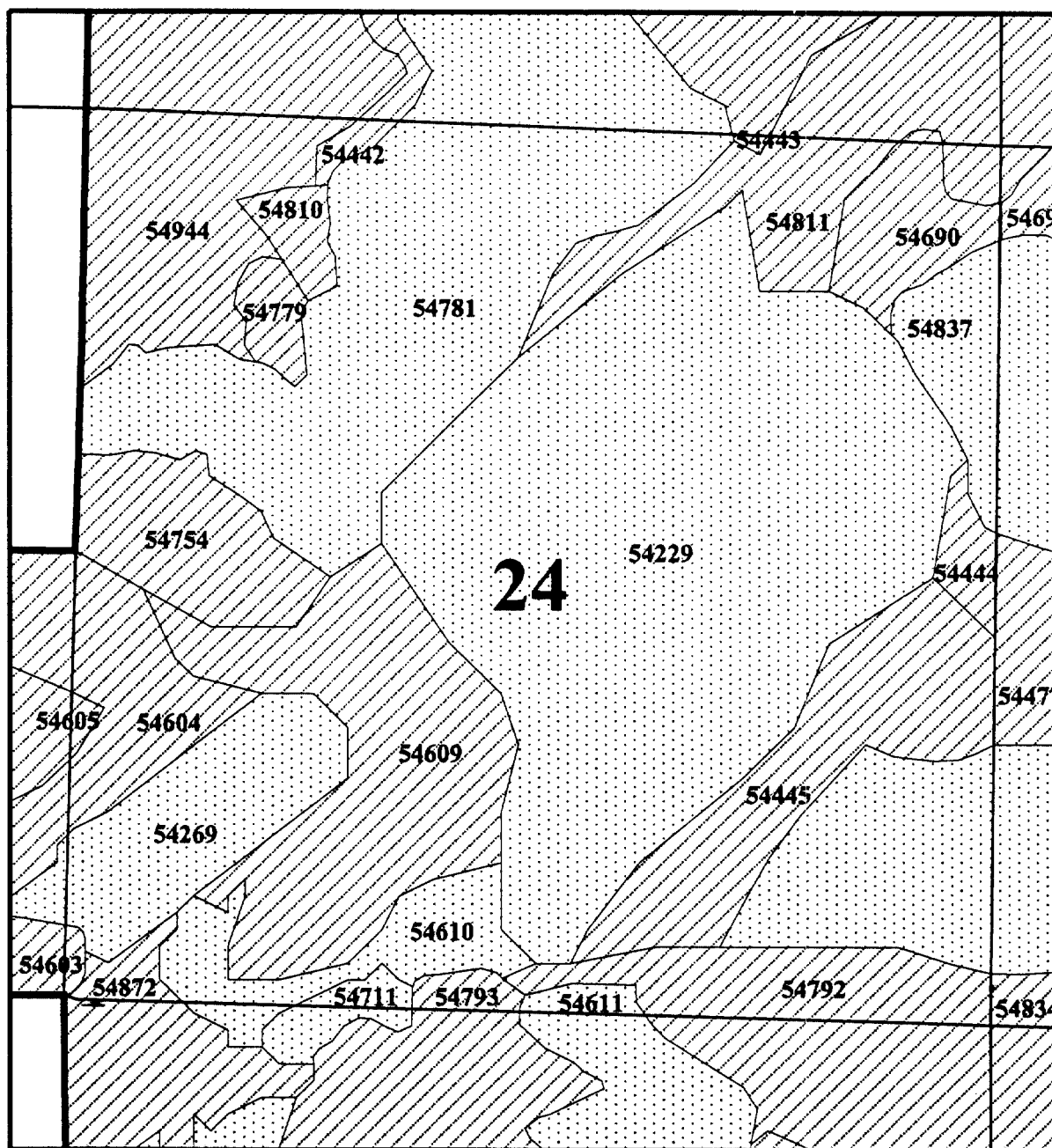
- SECTION LINES Edt\_pls.shp
- Property Line Kibdry.shp
- Whitman.shp
- Reserved Timber
- Plantation

**Note: Reserved Timber Is Depicted By  
Crosshatched Polygons**



Jan. 17, 2003  
Kelly C.

# Mitchell Reserved Timber



1000 0 1000 2000 Feet

1:12000

**TwN 38S, Rng 14E -- Section 24**

- SECTION LINES Ect\_pls.shp
- Property Line Klsdry.shp
- Whitman.shp
- Reserved Timber
- Plantation

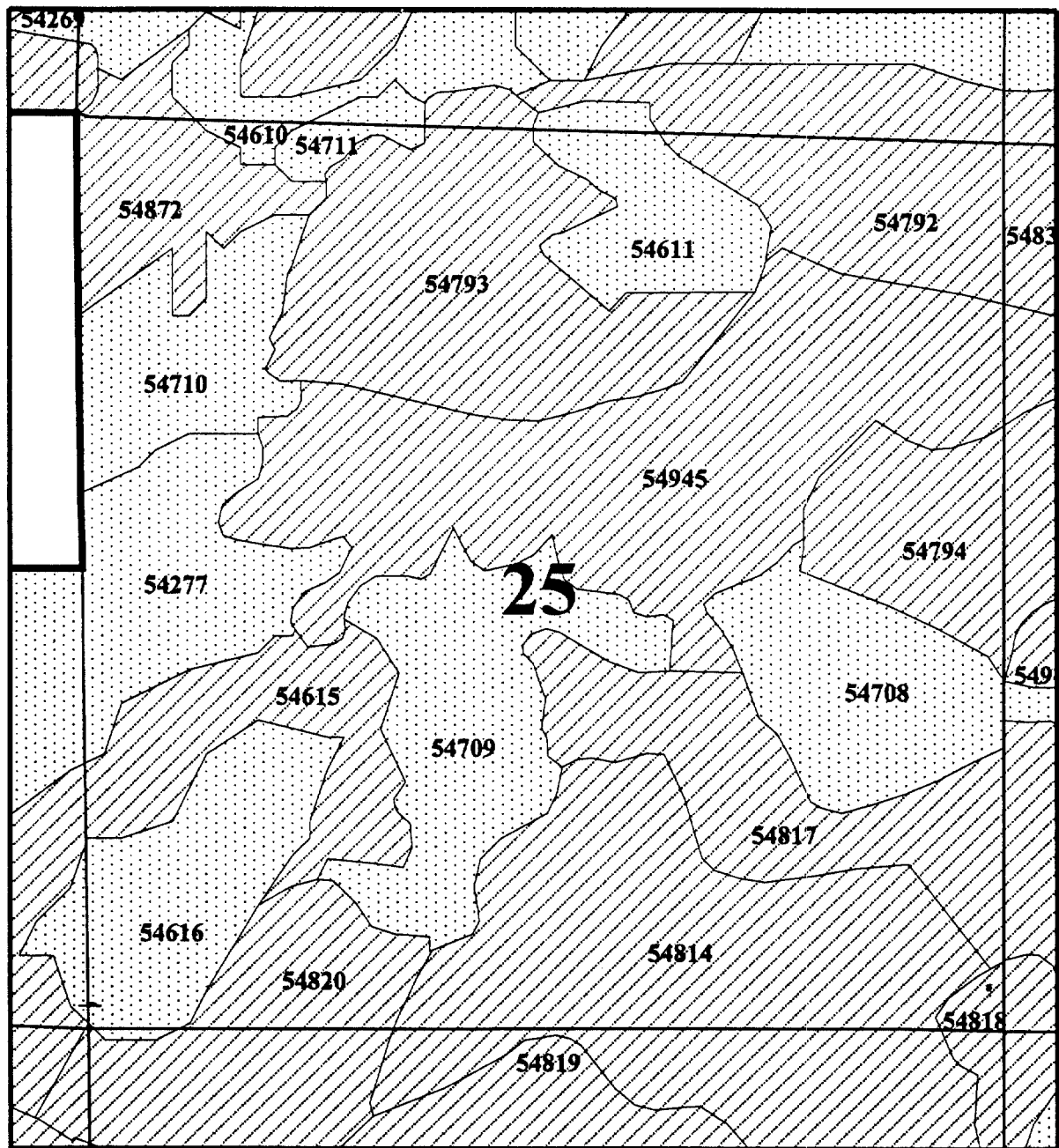
**Note: Reserved Timber Is Depicted By  
Crosshatched Polygons**



Jan. 17, 2003  
Kelly C.



# Mitchell Reserved Timber




1000 0 1000 2000 Feet

1:12000

**Twn 38S, Rng 14E -- Section 25**

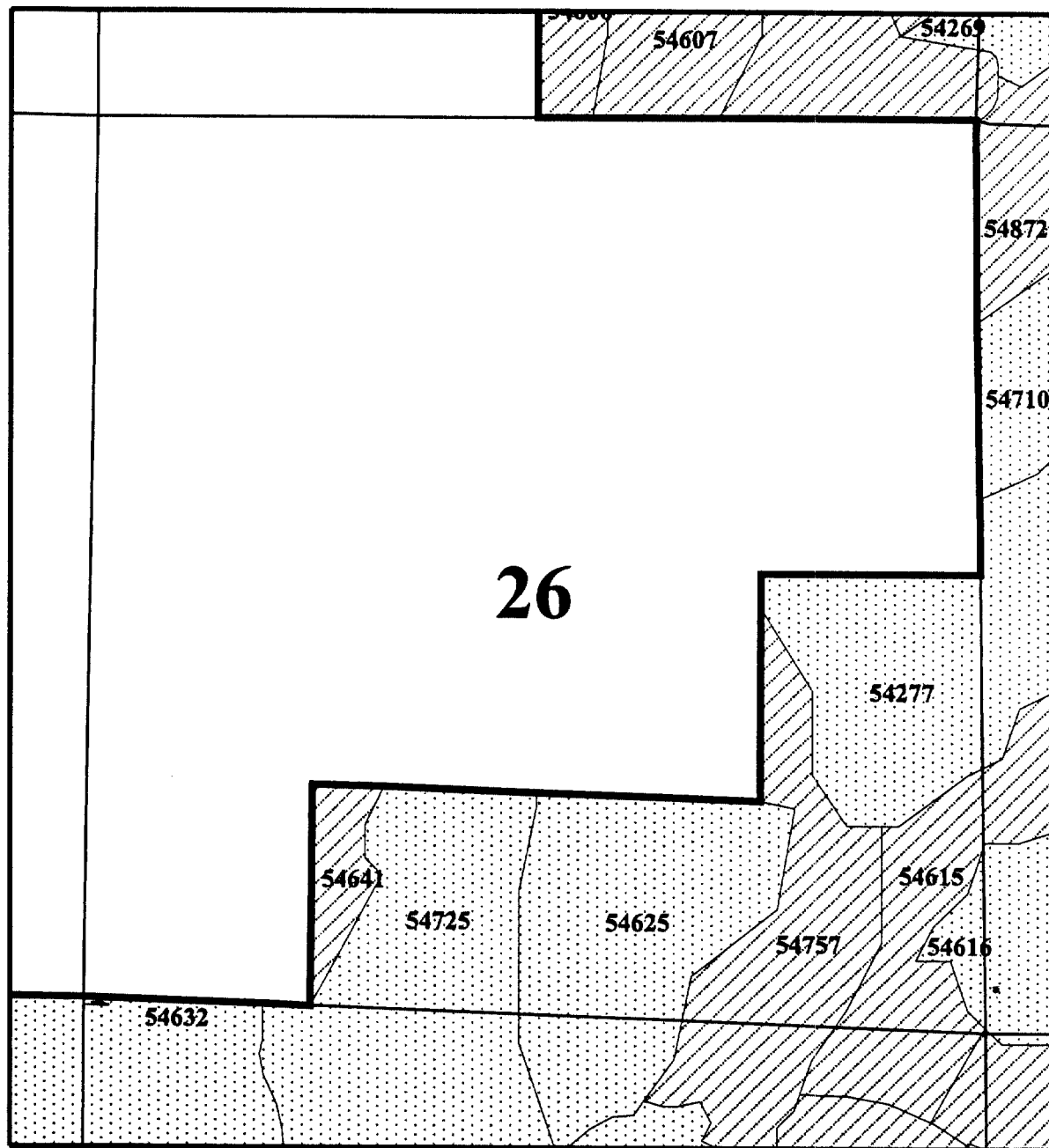
- SECTION LINES Edt.pls.shp
- Property Line Kibndry.shp
- Whittrn.shp
- Reserved Timber
- Plantation

**Note: Reserved Timber Is Depicted By  
Crosshatched Polygons**



Jan. 17, 2003  
Kelly C.

# Mitchell Reserved Timber



1000 0 1000 2000 Feet

1:12000

## TwN 38S, Rng 14E -- Section 26

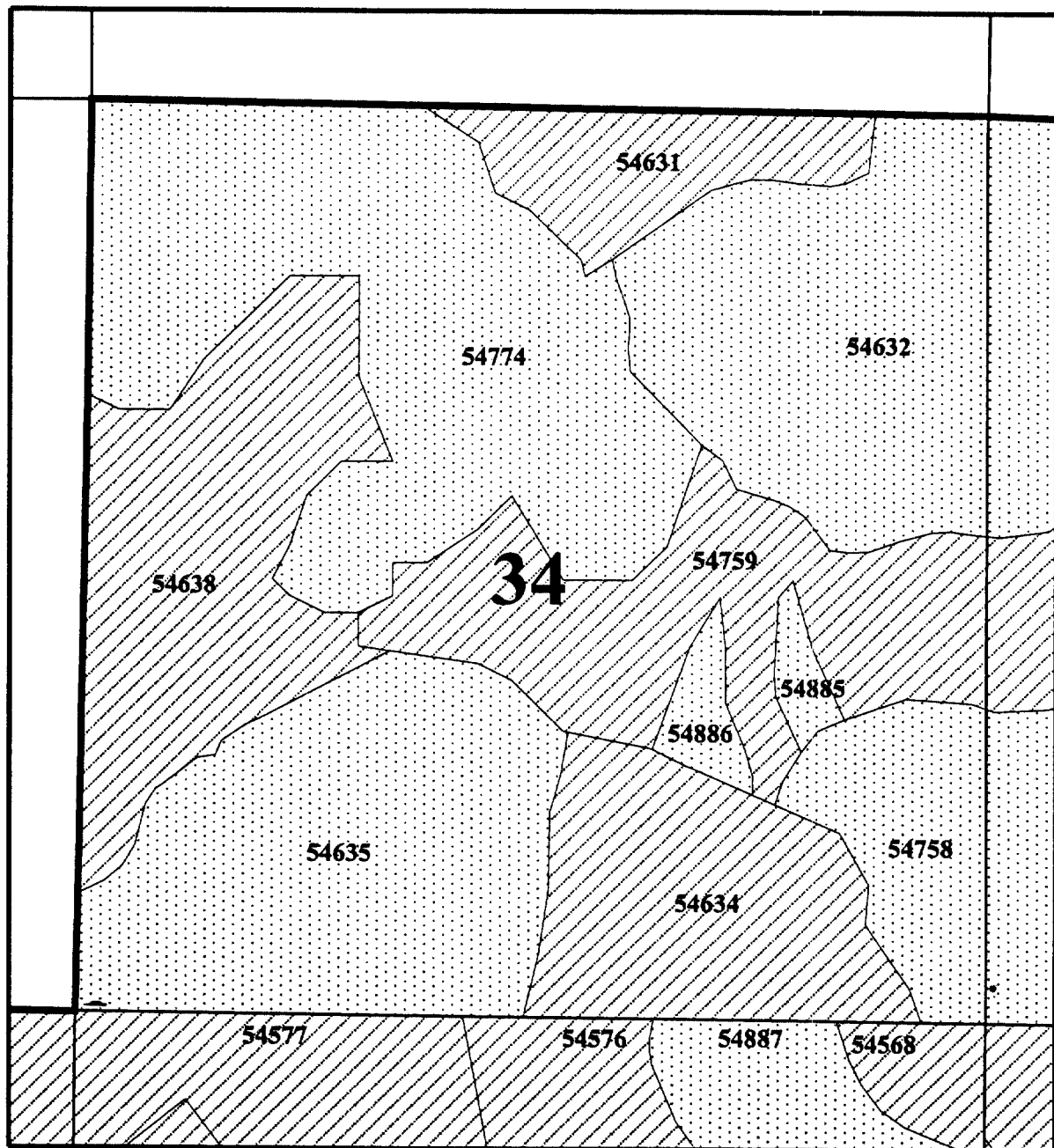
- SECTION LINES Edit\_pls.shp
- Property Line Klandry.shp
- Whitman.shp
- Reserved Timber
- Plantation

**Note: Reserved Timber Is Depicted By  
Crosshatched Polygons**



Jan. 17, 2003  
Kelly C.






# Mitchell Reserved Timber



1000 0 1000 2000 Feet

1:12000

## Twn 38S, Rng 14E -- Section 34

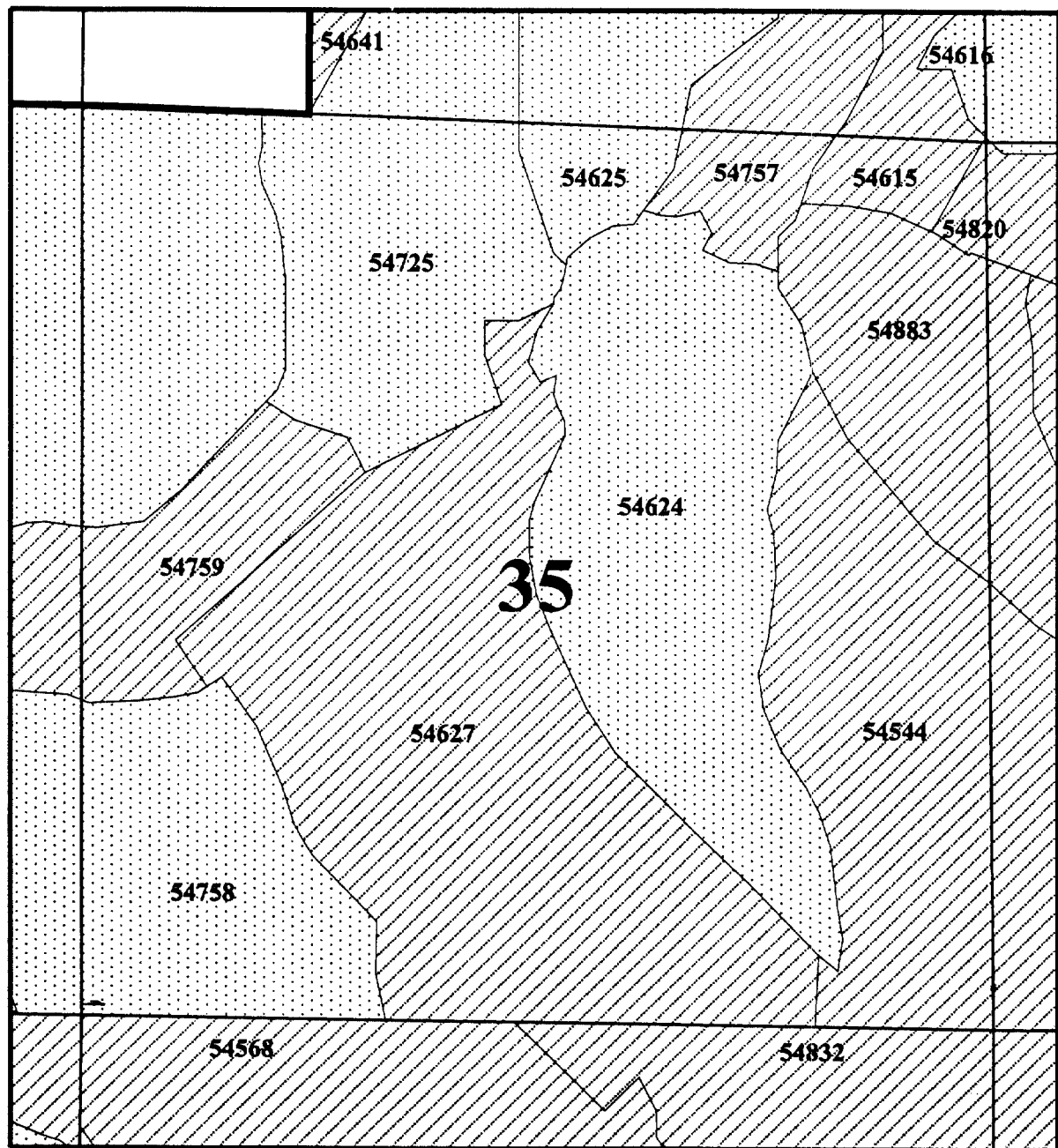
-  SECTION LINES Edit\_plas.shp
-  Property Line Kibndry.shp
-  Whittman.shp
-  Reserved Timber
-  Plantation

**Note: Reserved Timber Is Depicted By  
Crosshatched Polygons**



Jan. 17, 2003  
Kelly C.

# Mitchell Reserved Timber



1000 0 1000 2000 Feet

1:12000

**TwN 38S, Rng 14E -- Section 35**

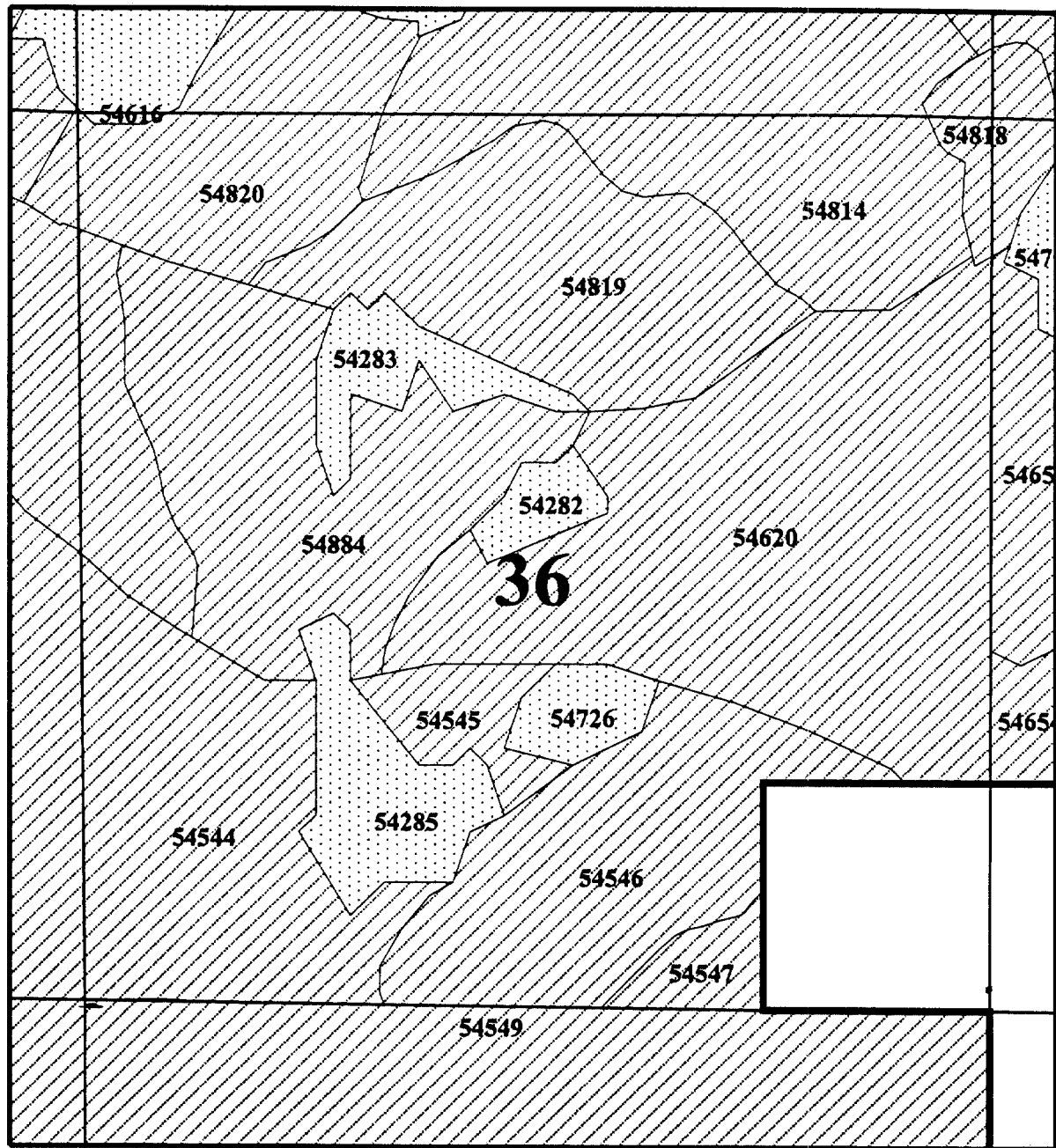
- SECTION LINES Edit\_pla.shp
- Property Line Kibndry.shp
- Whitman.shp
- Reserved Timber
- Plantation

**Note: Reserved Timber Is Depicted By  
Crosshatched Polygons**



Jan. 17, 2003  
Kelly C.

# Mitchell Reserved Timber




1000 0 1000 2000 Feet

1:12000

**TwN 38S, Rng 14E -- Section 36**

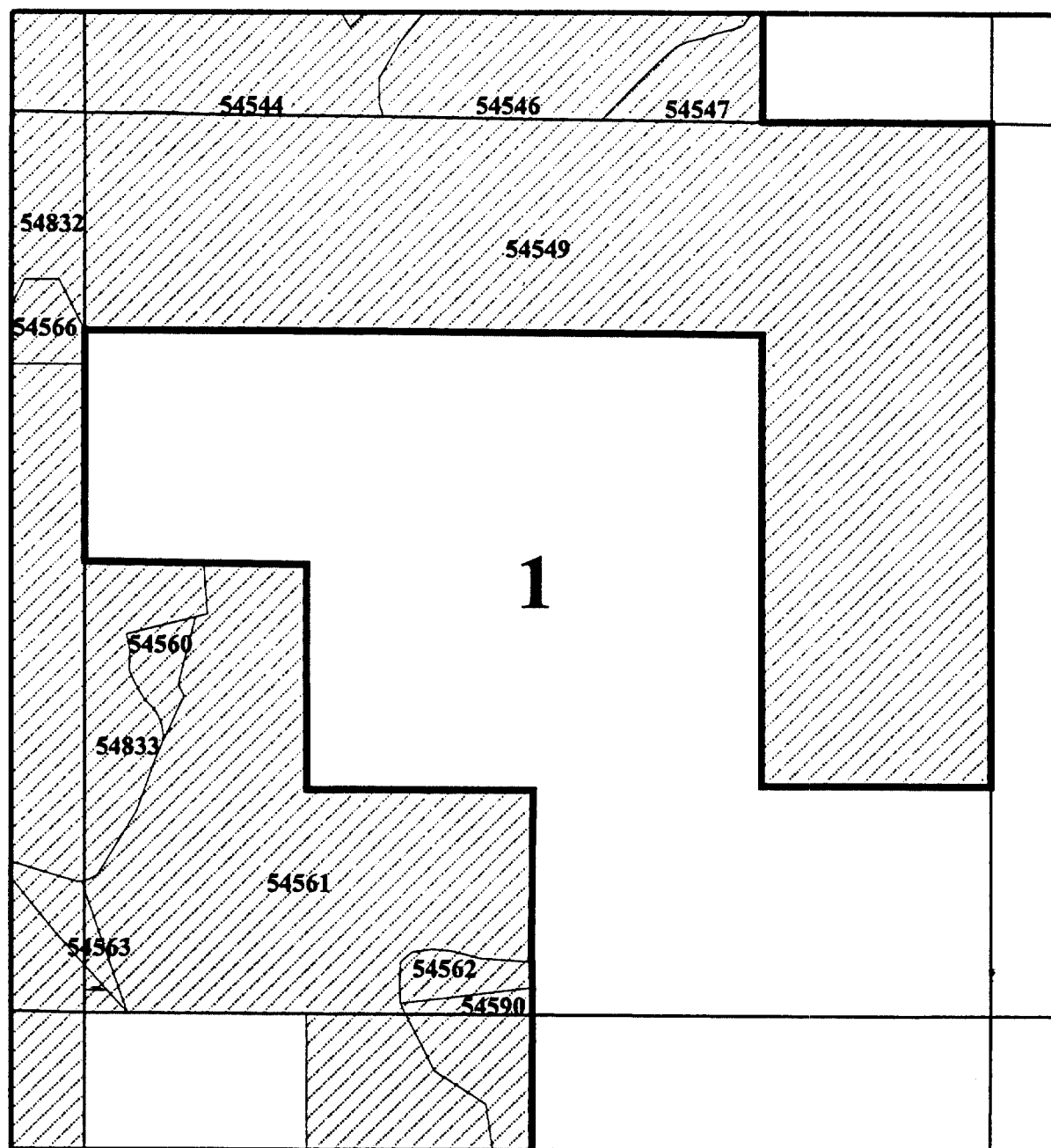
- SECTION LINES Edit\_pls.shp
- Property Line Kibndry.shp
- Whitman.shp
- Reserved Timber
- Plantation

**Note: Reserved Timber Is Depicted By  
Crosshatched Polygons**



Jan. 17, 2003  
Kelly C.






# Mitchell Reserved Timber



1000 0 1000 2000 Feet

1:12000

**Twn 39S, Rng 14E -- Section 1**

-  SECTION LINES Eck\_pls.shp
-  Property Line Kilndry.shp
-  Whitman.shp
-  Reserved Timber
-  Plantation

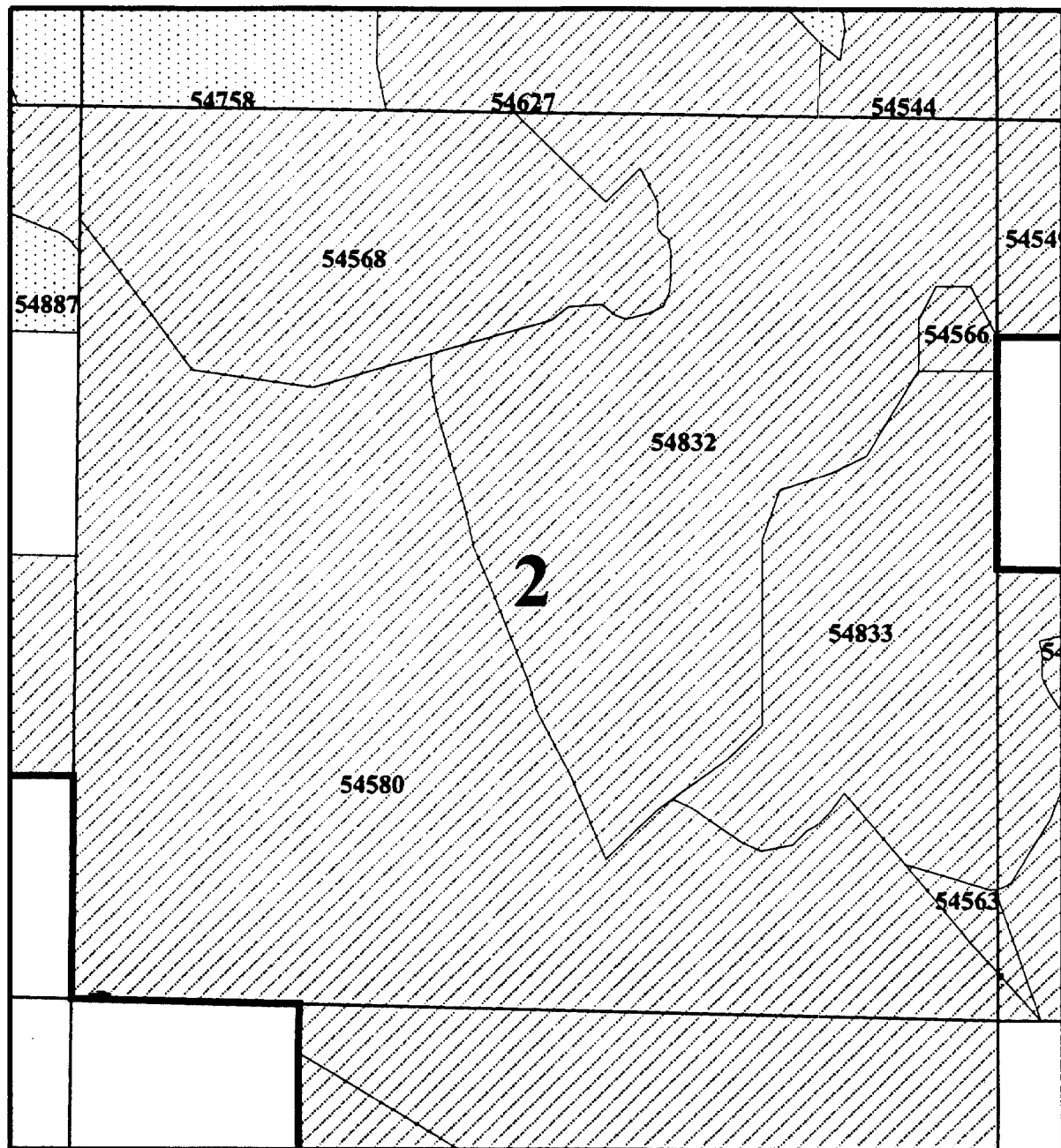
**Note: Reserved Timber Is Depicted By  
Crosshatched Polygons**



Jan. 17, 2003  
Kelly C.

09610

## Mitchell Reserved Timber



1000 0 1000 2000 Feet

1:12000

**Twn 39S, Rng 14E -- Section 2**

- SECTION LINES Edt\_pls.shp
- Property Line Klandry.shp
- Whitman.shp
- Reserved Timber
- Plantation

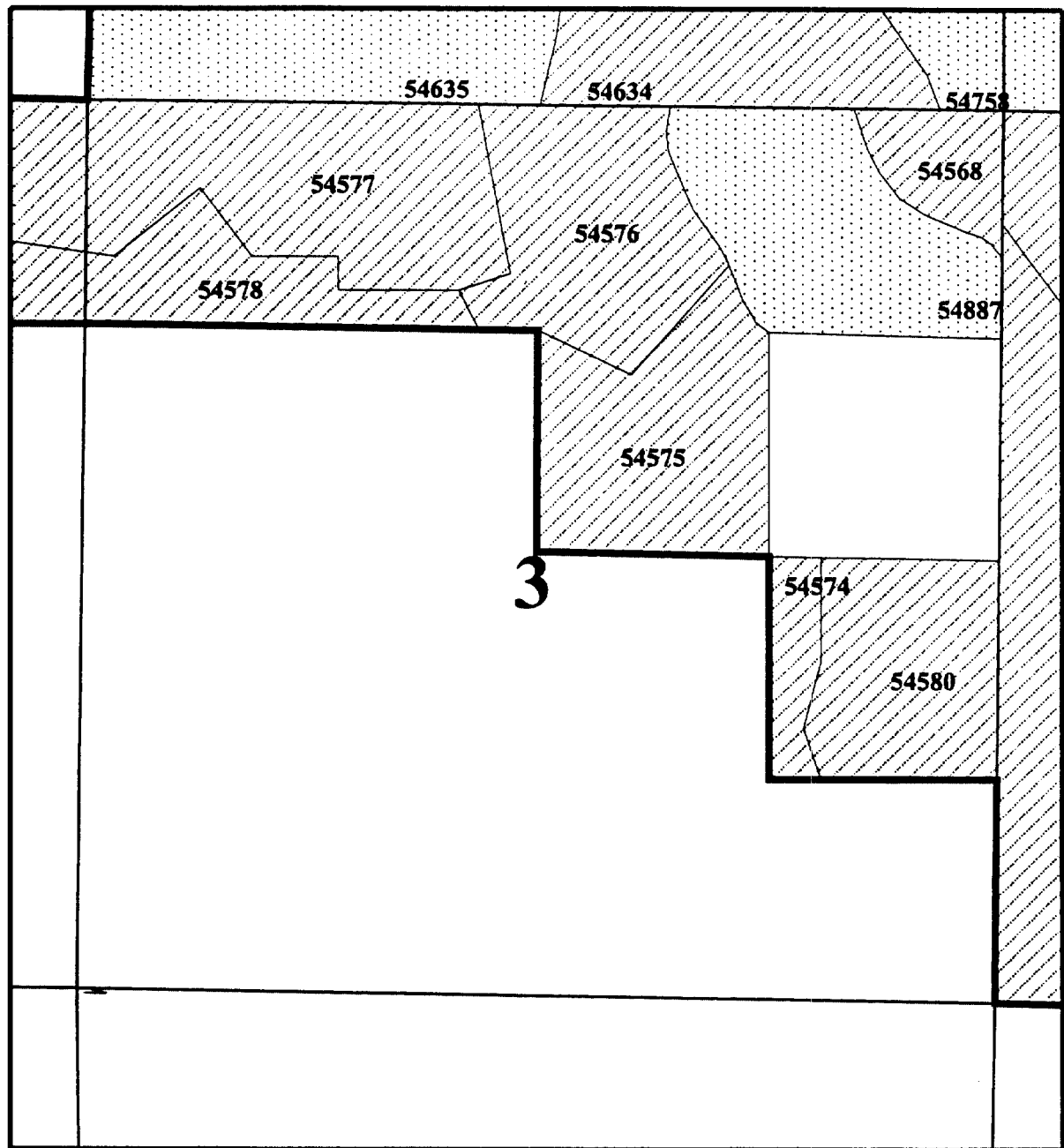
**Note: Reserved Timber Is Depicted By  
Crosshatched Polygons**



Jan. 17, 2003  
Kelly C.

09611

## Mitchell Reserved Timber



1000 0 1000 2000 Feet

1:12000

**Twn 39S, Rng 14E -- Section 3**

- SECTION LINES Edt\_pls.shp
- Property Line Kibdry.shp
- White.shp
- Reserved Timber
- Plantation

**Note: Reserved Timber Is Depicted By  
Crosshatched Polygons**

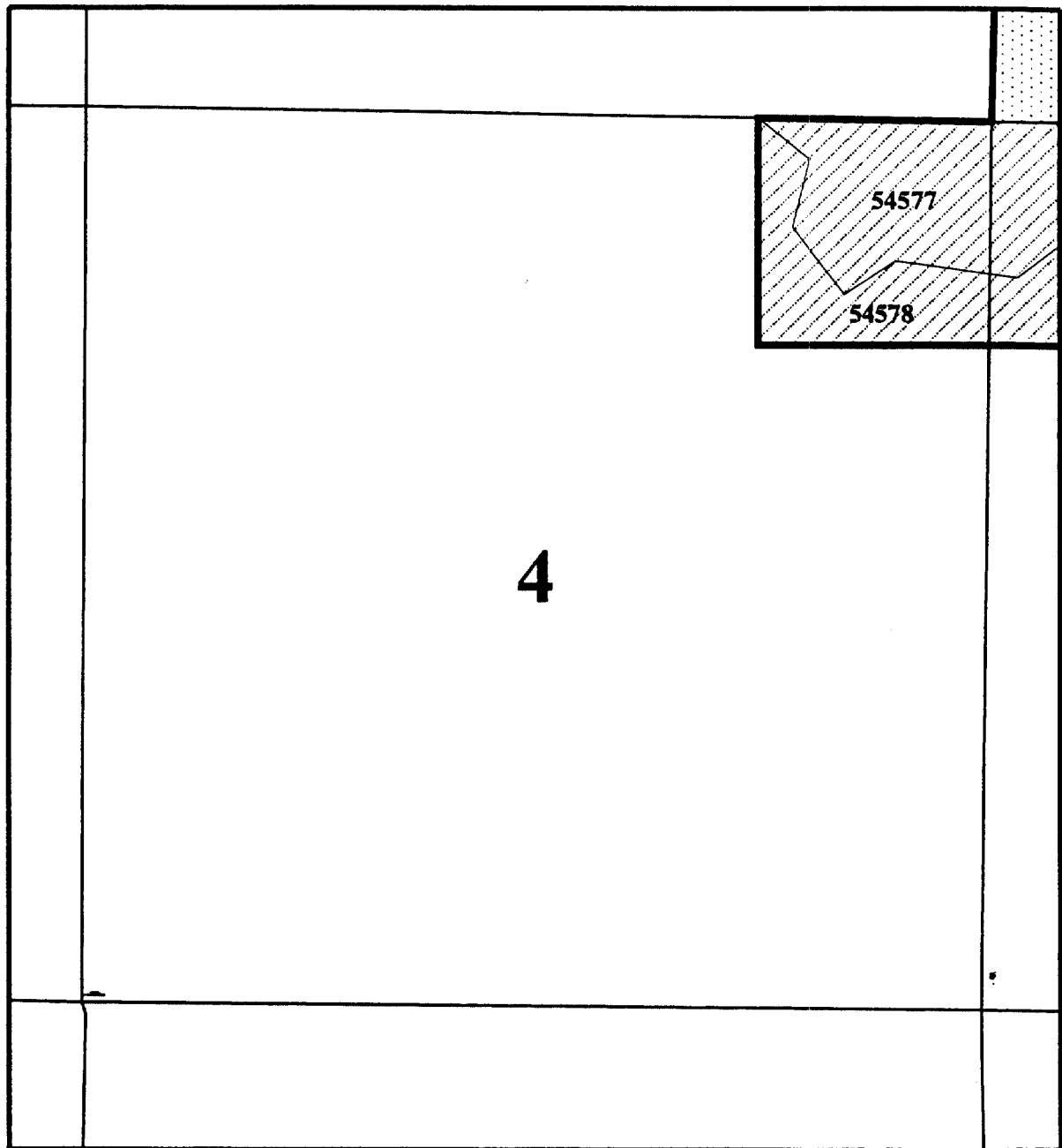


Jan. 17, 2003  
Kelly C.



09612

## Mitchell Reserved Timber



4

1000 0 1000 2000 Feet

1:12000

**TwN 39S, Rng 14E -- Section 4**

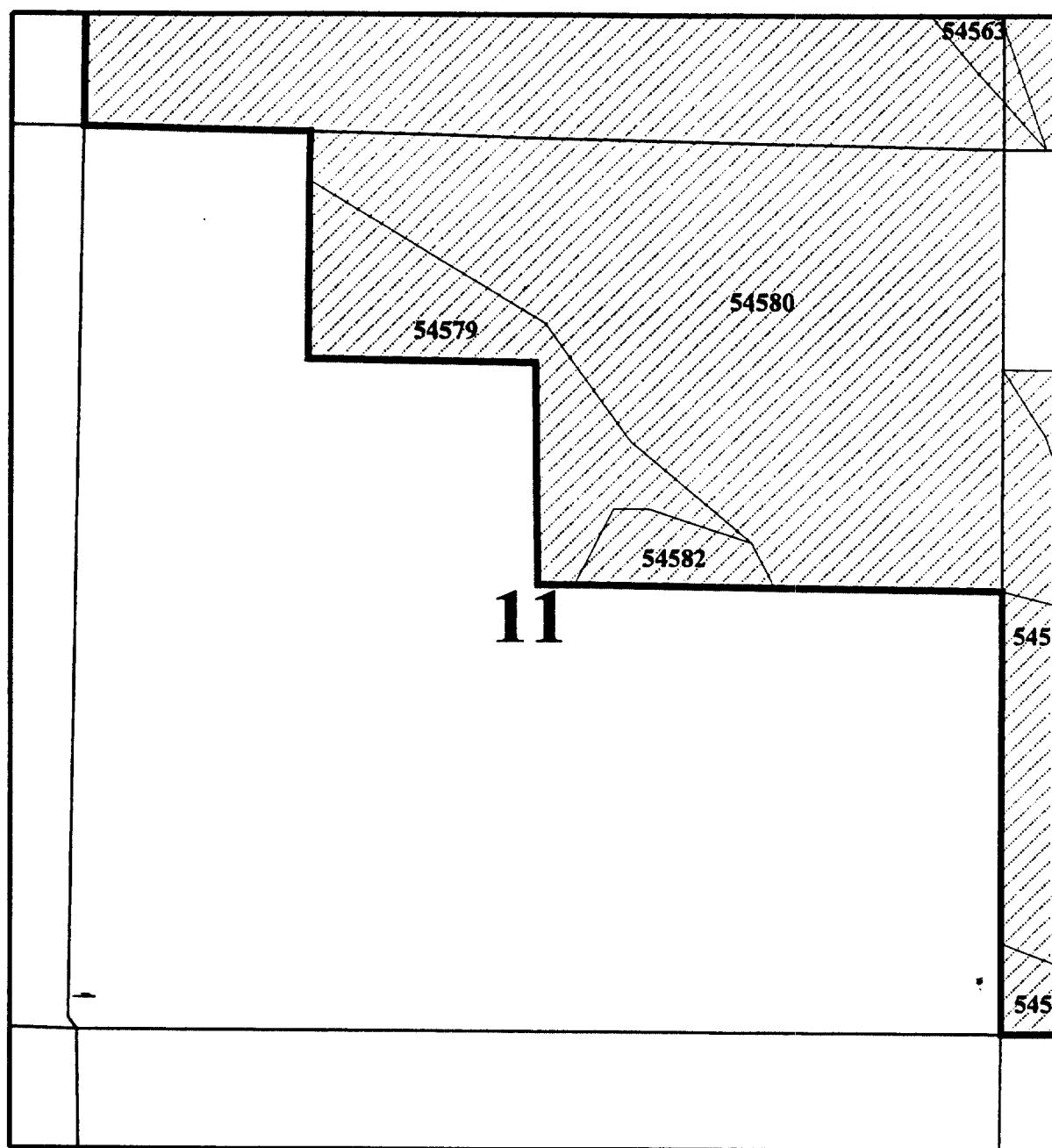
SECTION LINES Edit\_plas.shp  
Property Line Kibndry.shp  
Whitman.shp  
Reserved Timber  
Plantation

**Note: Reserved Timber Is Depicted By  
Crosshatched Polygons**



Jan. 17, 2003  
Kelly C.

# Mitchell Reserved Timber



1000 0 1000 2000 Feet

1:12000

**Twn 39S, Rng 14E -- Section 11**

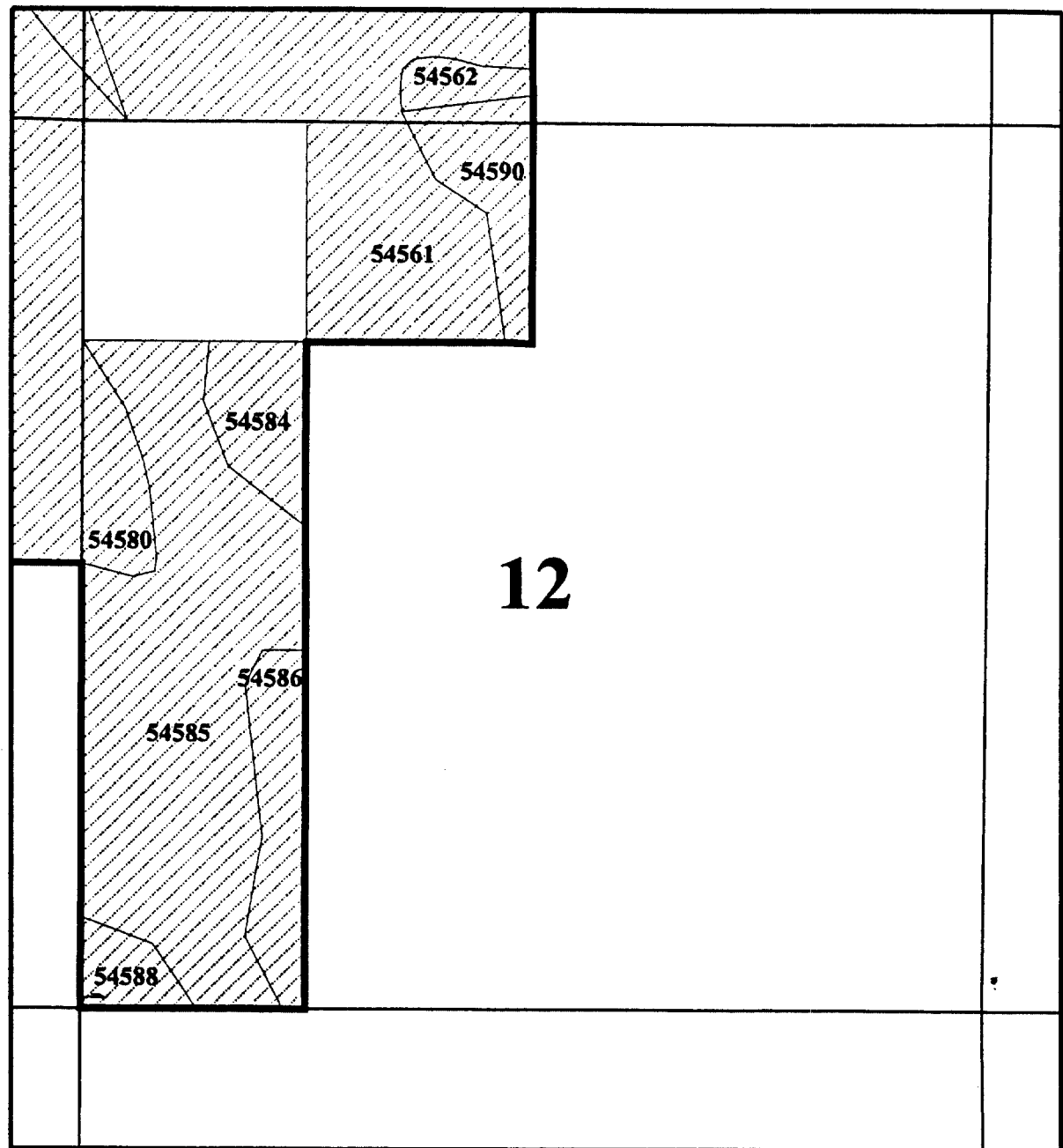
SECTION LINES Edt\_pls.shp  
 Property Line Kibndy.shp  
 Whittrans.shp  
 Reserved Timber  
 Plantation

**Note: Reserved Timber Is Depicted By  
 Crosshatched Polygons**



Jan. 17, 2003  
 Kelly C.






# Mitchell Reserved Timber



1000 0 1000 2000 Feet

1:12000

**TwN 39S, Rng 14E -- Section 12**

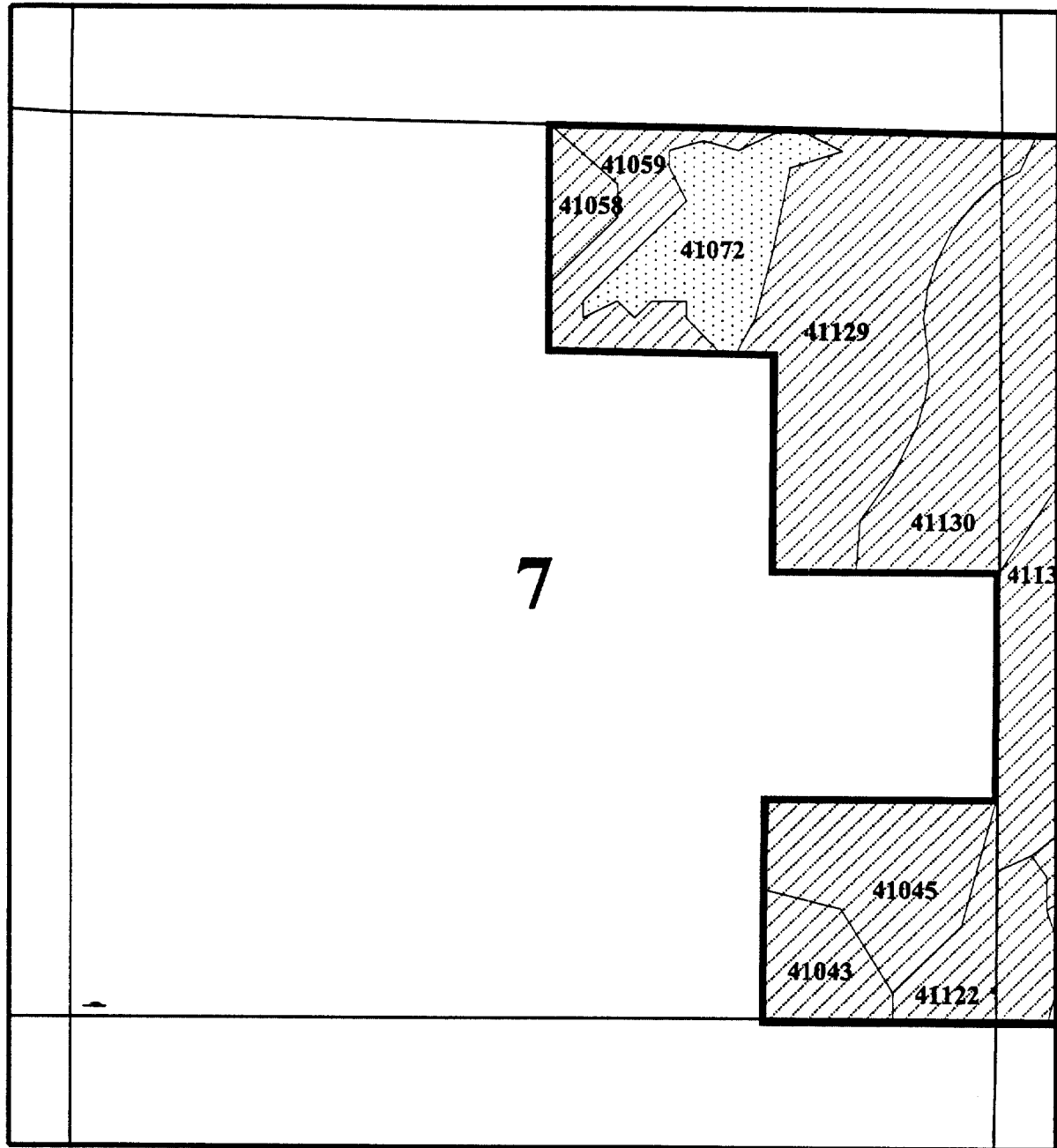
-  SECTION LINES Edt\_pls.shp
-  Property Line Kfndry.shp
-  Whitman.shp
-  Reserved Timber
-  Plantation

**Note: Reserved Timber Is Depicted By  
Crosshatched Polygons**



Jan. 17, 2003  
Kelly C.

# Mitchell Reserved Timber



1000 0 1000 2000 Feet

1:12000

**TwN 36S, Rng 15E -- Section 7**

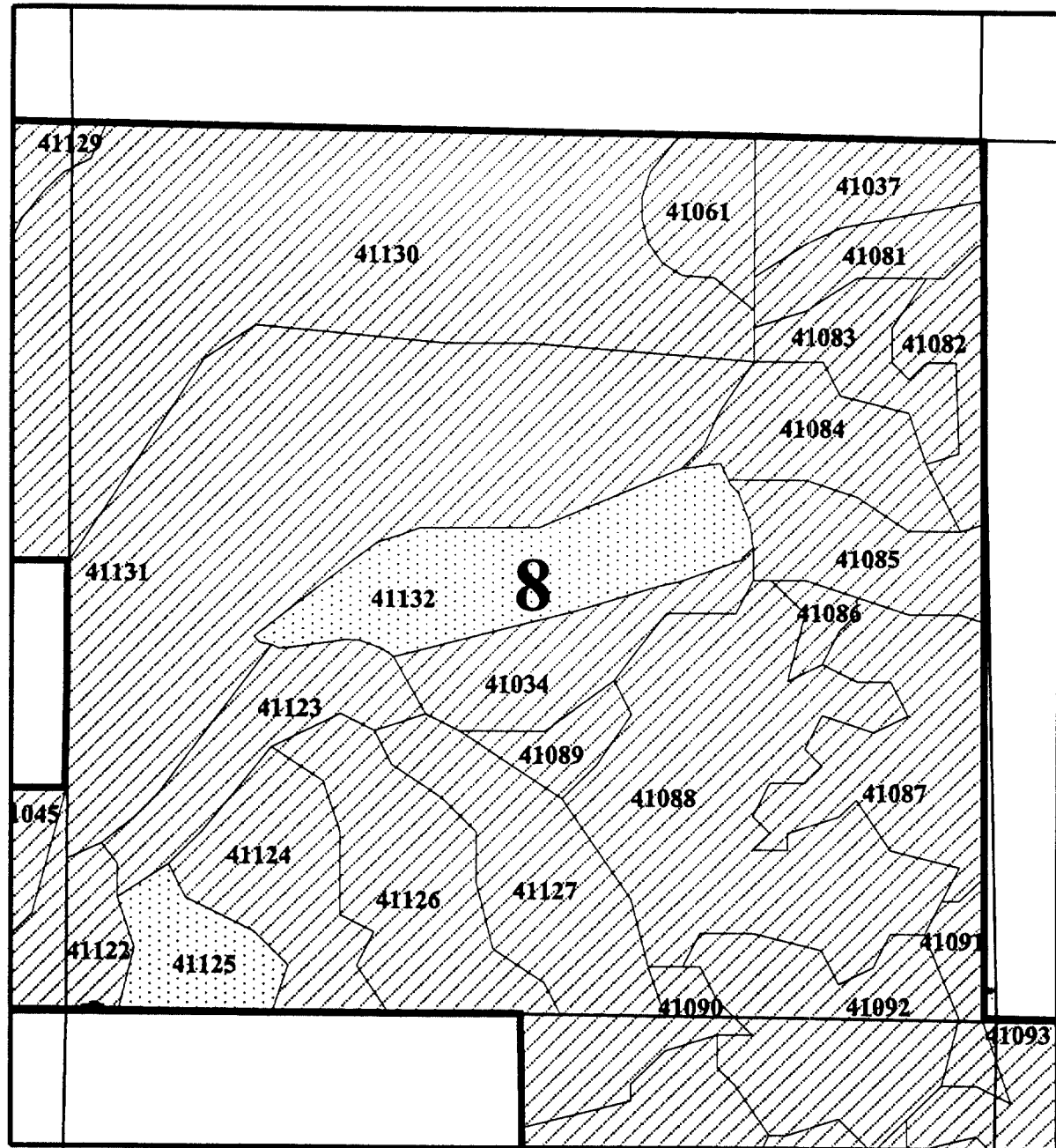
SECTION LINES Edt\_pla.shp  
 Property Line Kibdry.shp  
 Whitman.shp  
 Reserved Timber  
 Plantation

**Note: Reserved Timber Is Depicted By  
 Crosshatched Polygons**



Jan. 16, 2003  
 Kelly C.

# Mitchell Reserved Timber



1000 0 1000 2000 Feet

1:12000

## TwN 36S, Rng 15E -- Section 8

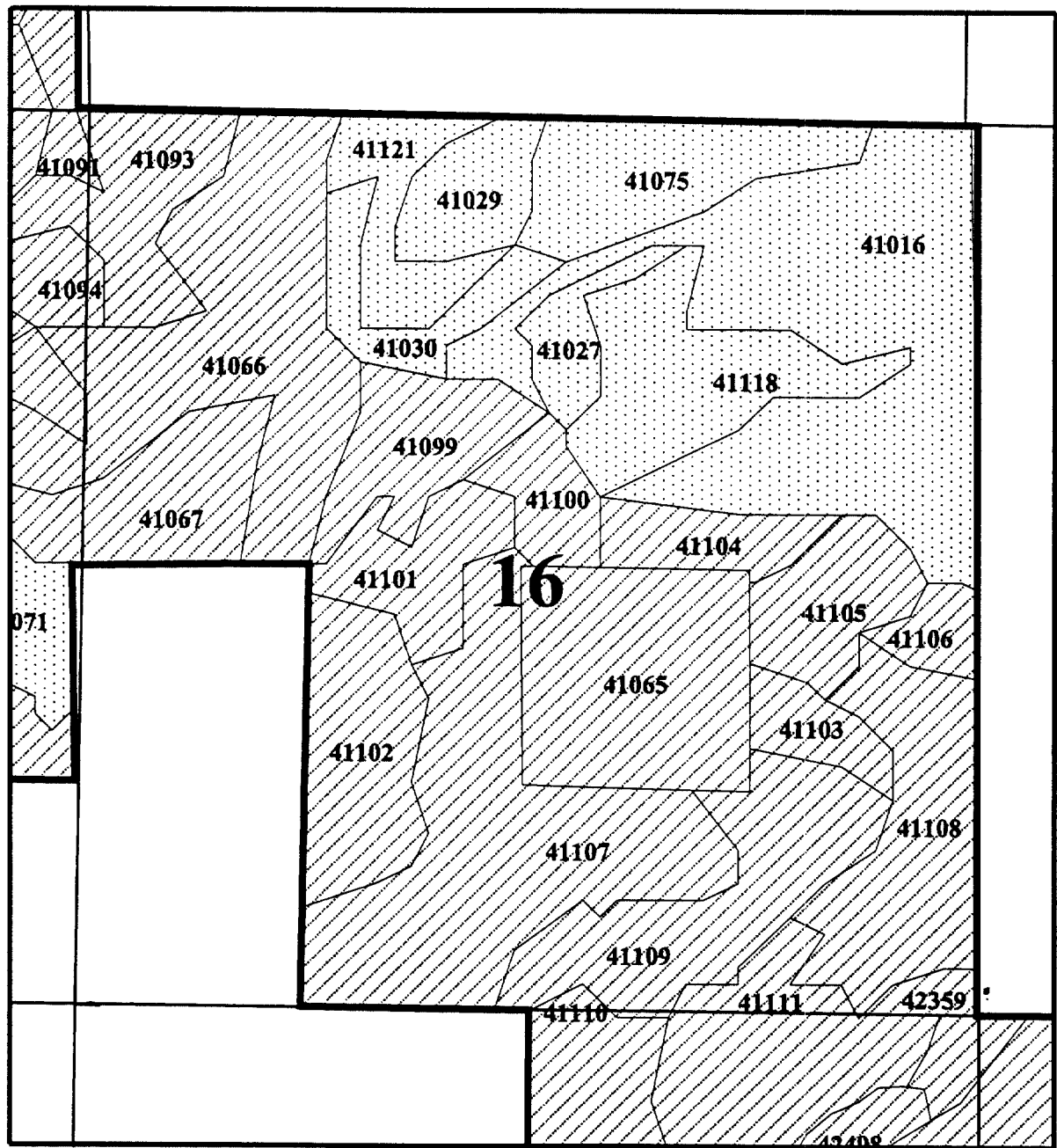
- SECTION LINES Edt\_plas.shp
- Property Line Kibndry.shp
- Wildtrans.shp
- Reserved Timber
- Plantation

**Note: Reserved Timber Is Depleted By  
Crosshatched Polygons**



Jan. 16, 2003  
Kelly C.

# Mitchell Reserved Timber



1000 0 1000 2000 Feet

1:12000

**Twn 36S, Rng 15E -- Section 16**

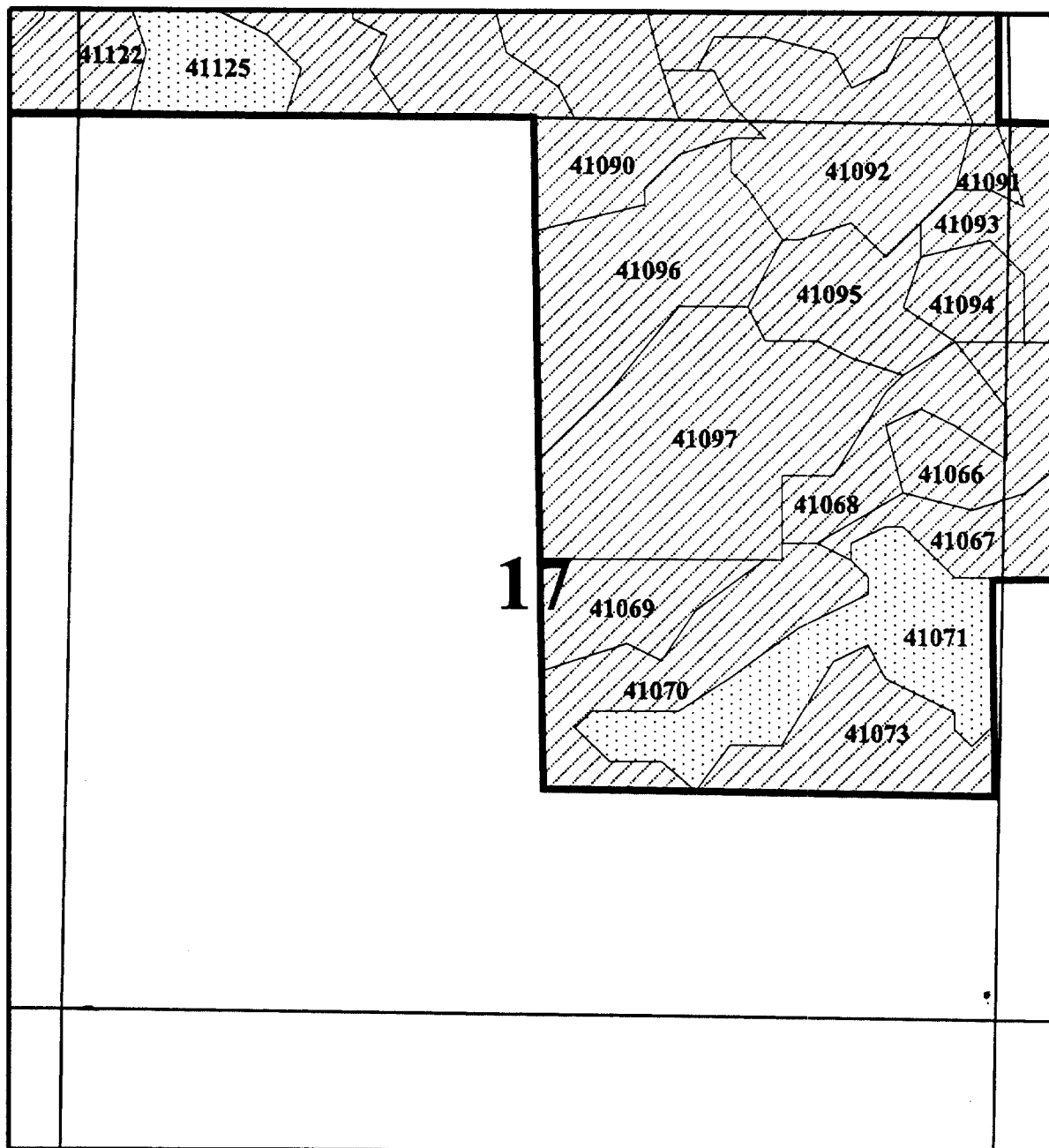
- SECTION LINES Etk\_pls.shp
- Property Line Kfsdry.shp
- Whitman.shp
- Reserved Timber
- Plantation

**Note: Reserved Timber Is Depicted By  
Crosshatched Polygons**



Jan. 16, 2003  
Kelly C.

# Mitchell Reserved Timber



1000 0 1000 2000 Feet

1:12000

**TwN 36S, Rng 15E -- Section 17**

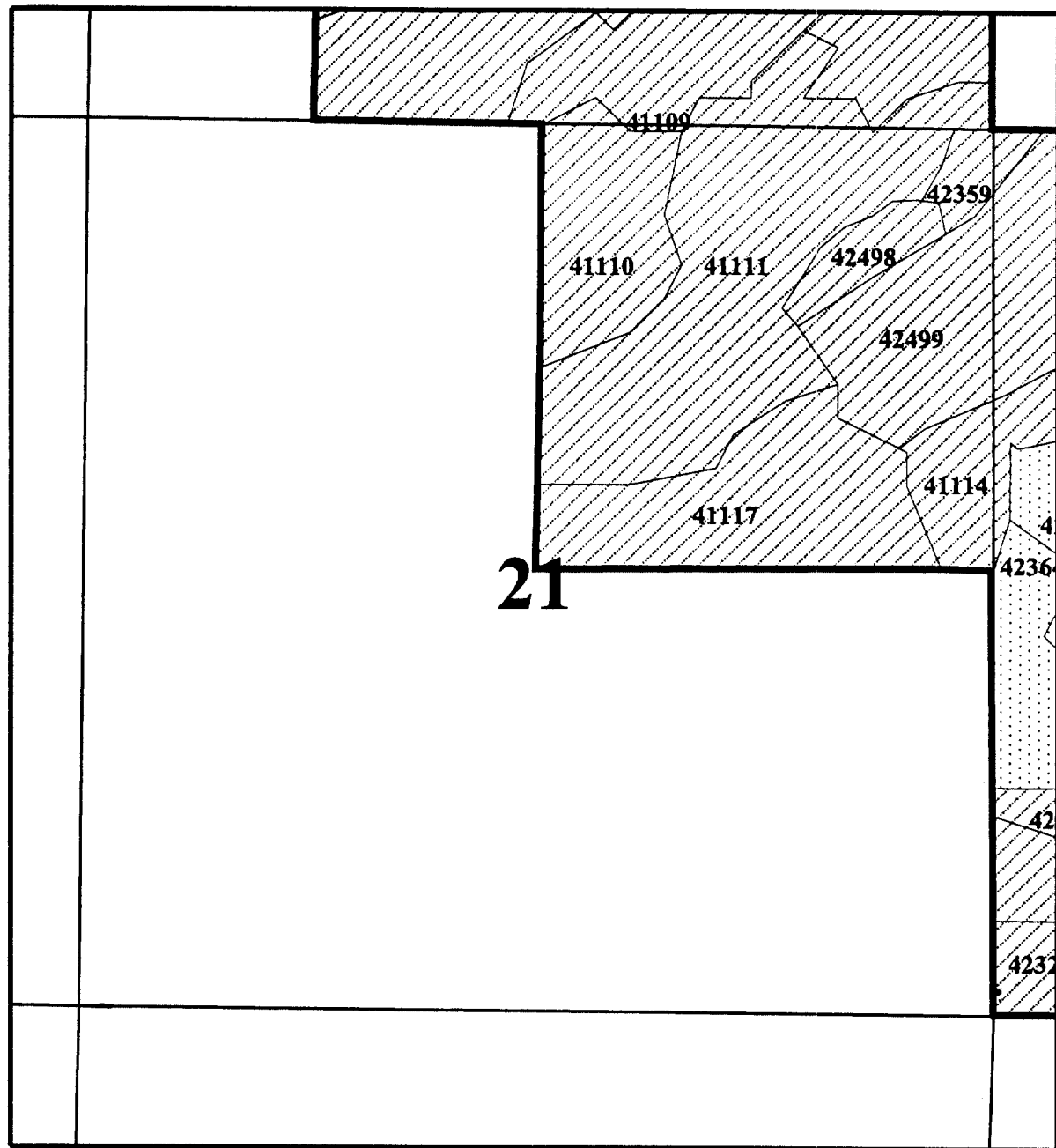
SECTION LINES Edit\_pls.shp  
 Property Line Kibndry.shp  
 Whitman.shp  
 Reserved Timber  
 Plantation

**Note: Reserved Timber Is Depicted By  
 Crosshatched Polygons**



Jan. 16, 2003  
 Kelly C.

# Mitchell Reserved Timber








21

1000 0 1000 2000 Feet

1:12000

**Twn 36S, Rng 15E -- Section 21**

-  SECTION LINES Edt\_ples.shp
-  Property Line Klsndry.shp
-  Whitenship
-  Reserved Timber
-  Plantation

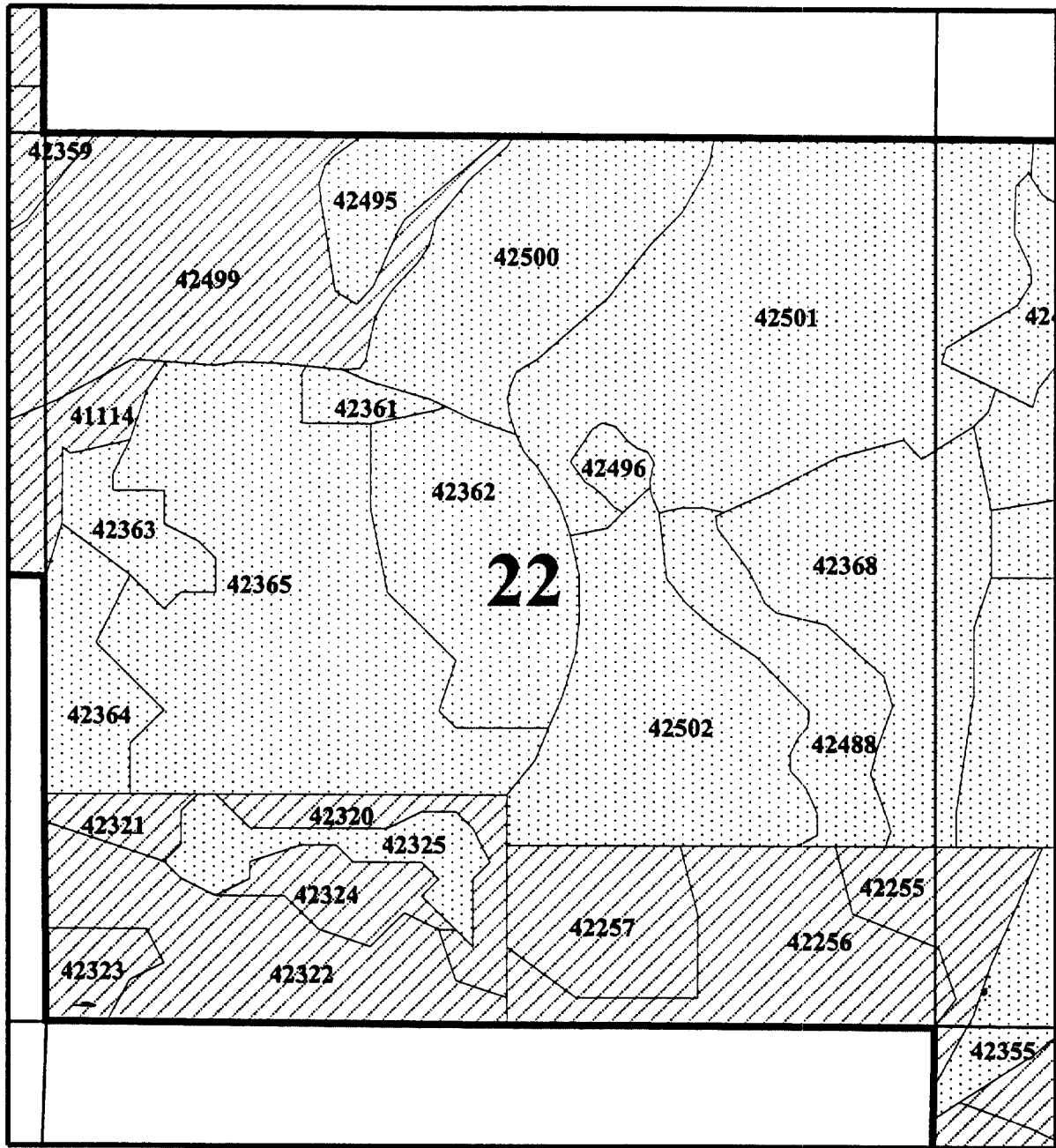
**Note: Reserved Timber Is Depicted By  
Crosshatched Polygons**



Jan. 16, 2003  
Kelly C.



# Mitchell Reserved Timber



1000 0 1000 2000 Feet

1:12000

**TwN 36S, Rng 15E -- Section 22**

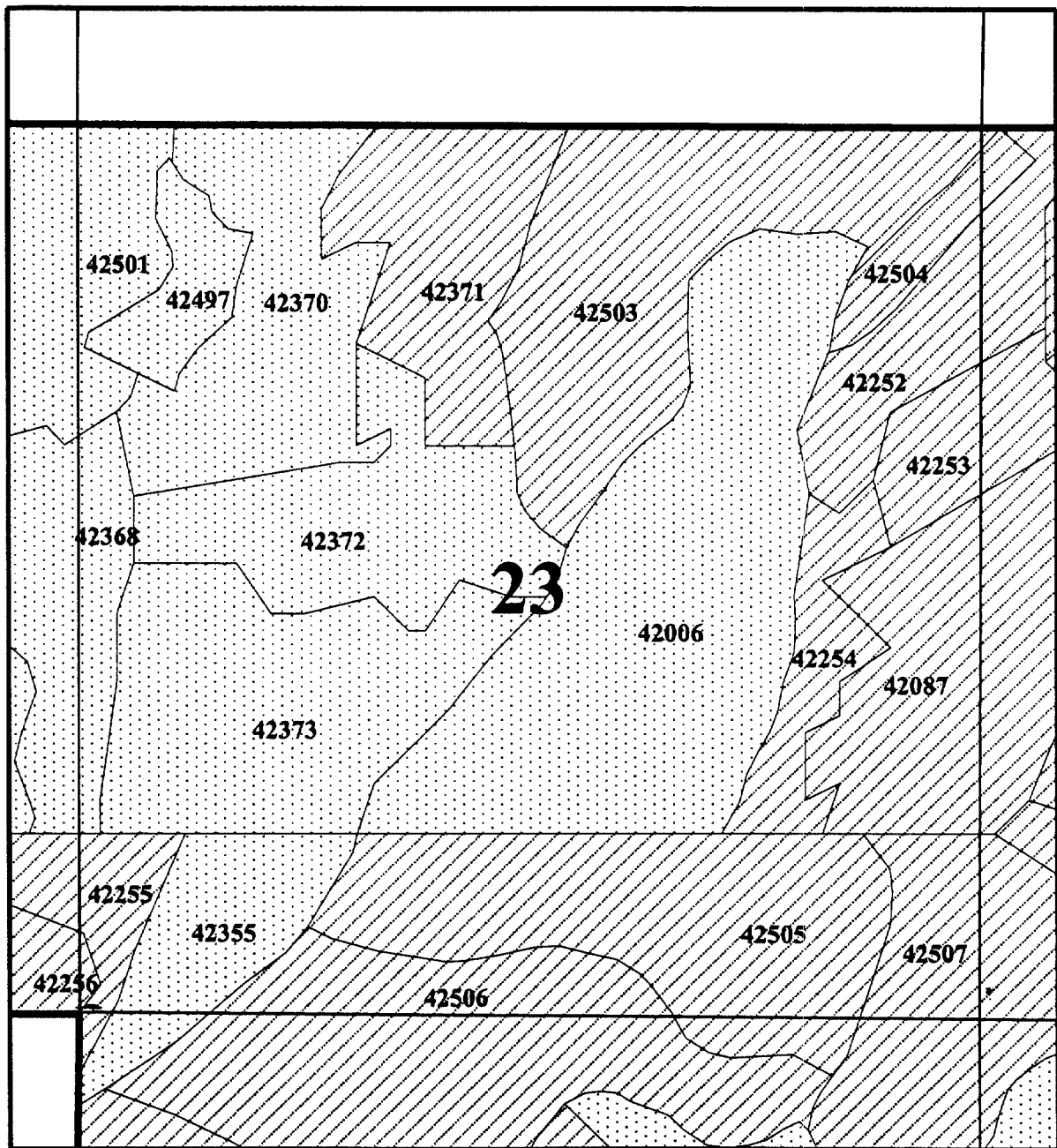
- SECTION LINES Edt\_pls.shp
- Property Line Kldry.shp
- Whittrn.shp
- Reserved Timber
- Plantation

**Note: Reserved Timber Is Depicted By  
Crosshatched Polygons**



Jan. 16, 2003  
Kelly C.

# Mitchell Reserved Timber



1000 0 1000 2000 Feet

1:12000

**Twn 36S, Rng 15E -- Section 23**

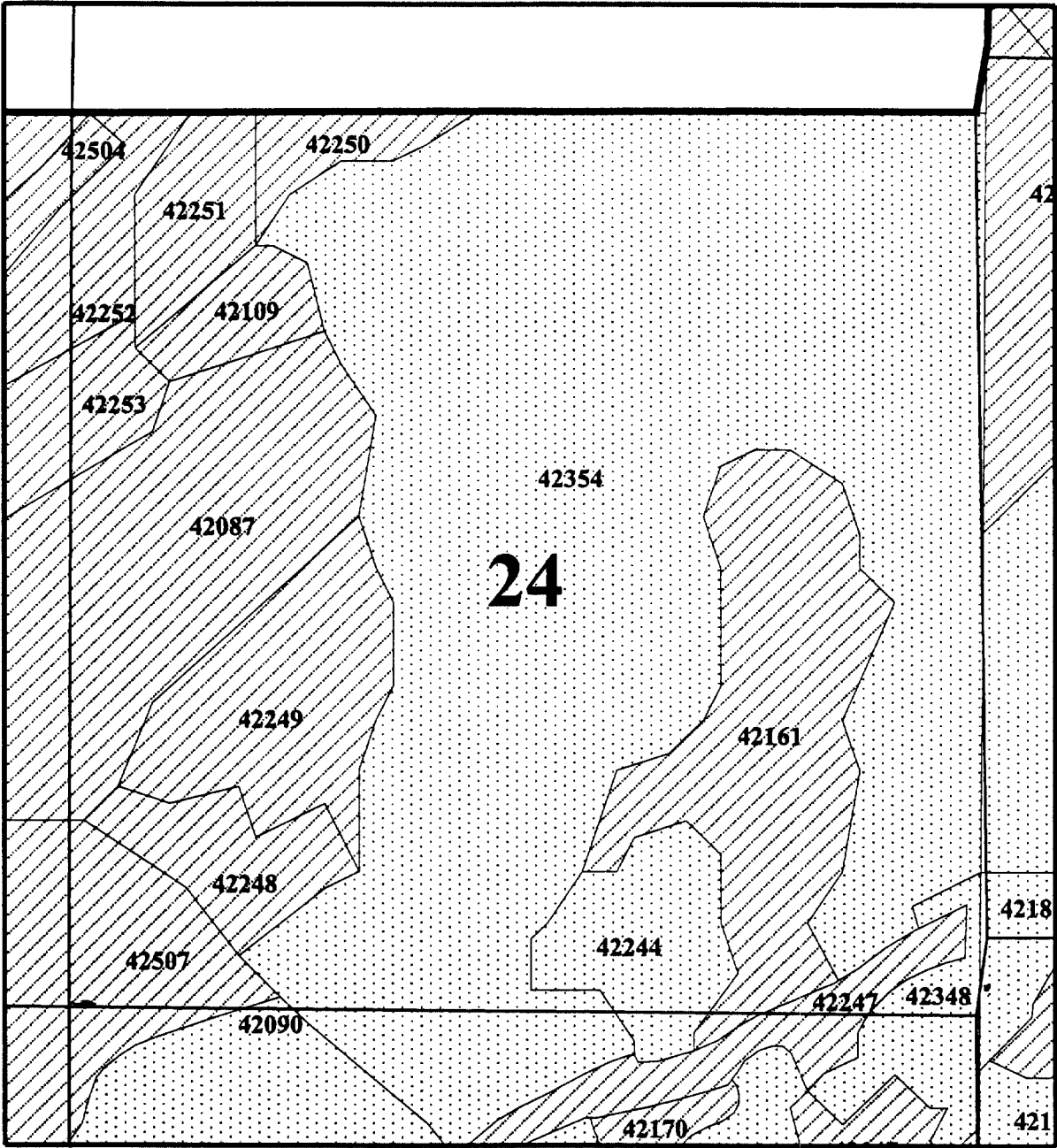
- SECTION LINES Edt\_pls.shp
- Property Line Kibndy.shp
- Whitzer.shp
- Reserved Timber
- Plantation

**Note: Reserved Timber Is Depicted By  
Crosshatched Polygons**



Jan. 16, 2003  
Kelly C.

# Mitchell Reserved Timber



1:12000

**Twn 36S, Rng 15E -- Section 24**

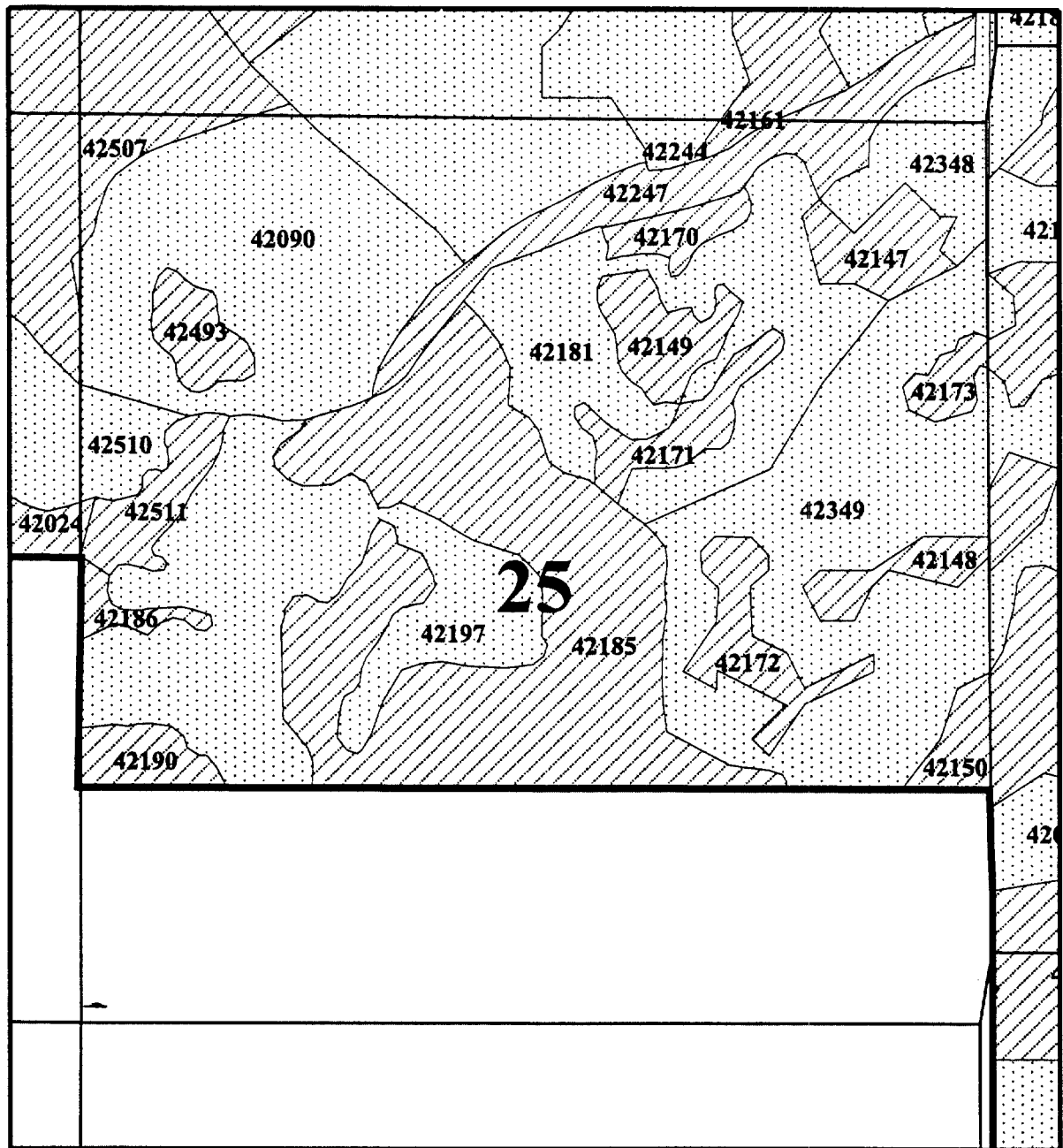
- SECTION LINES Edt\_pls.shp
- Property Line Kfndry.shp
- Whitman.shp
- Reserved Timber
- Plantation

**Note: Reserved Timber Is Depicted By  
Crosshatched Polygons**



Jan. 16, 2003  
Kelly C.

# Mitchell Reserved Timber



1000 0 1000 2000 Feet

1:12000

**TwN 36S, Rng 15E -- Section 25**

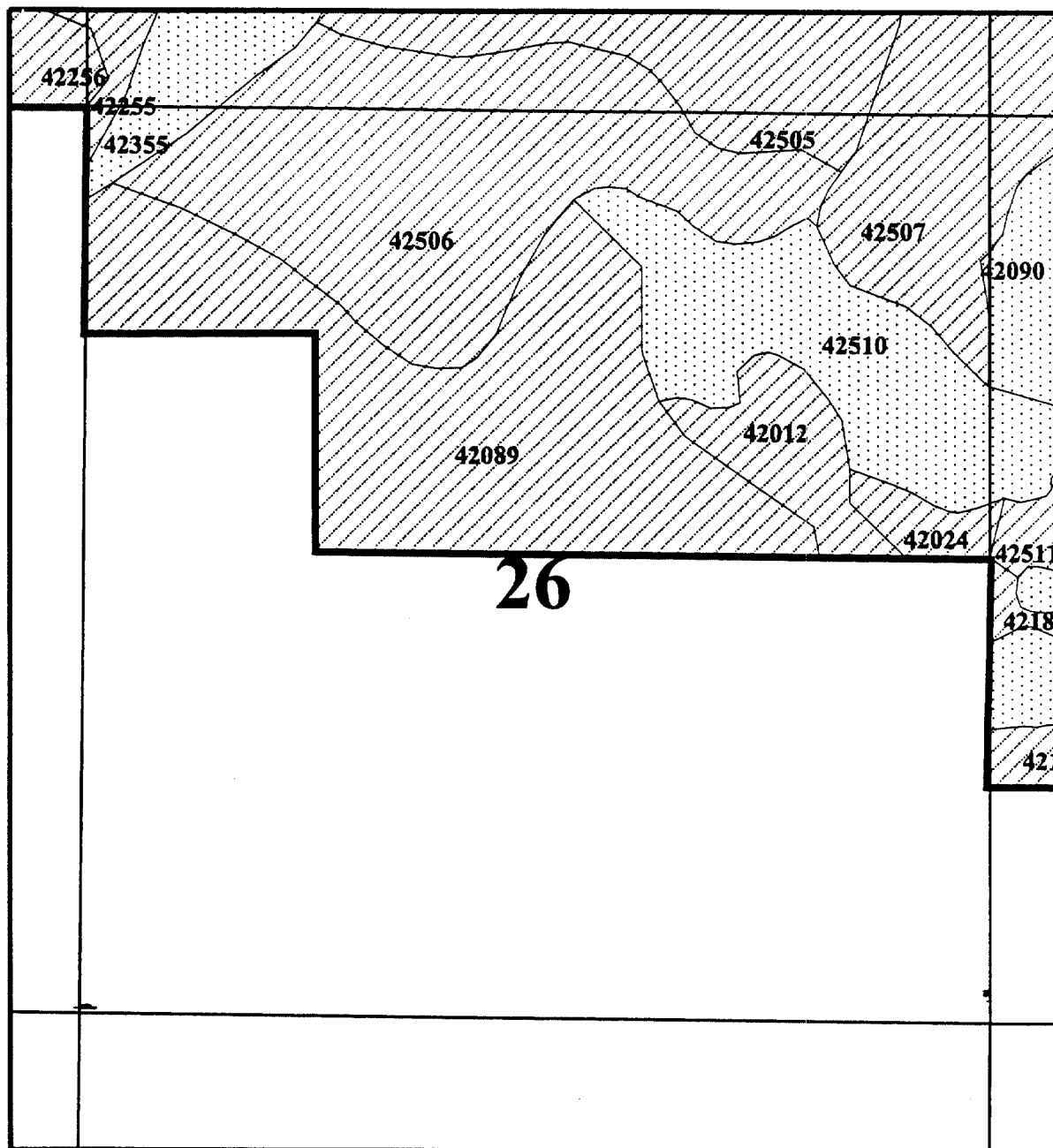
- SECTION LINES Edt\_plss.shp
- Property Line Kltndry.shp
- Reserved Timber
- Plantation

**Note: Reserved Timber Is Depicted By Crosshatched Polygons**



Jan. 16, 2003  
Kelly C.

# Mitchell Reserved Timber








## 26

1000 0 1000 2000 Feet

1:12000

**TwN 36S, Rng 15E -- Section 26**

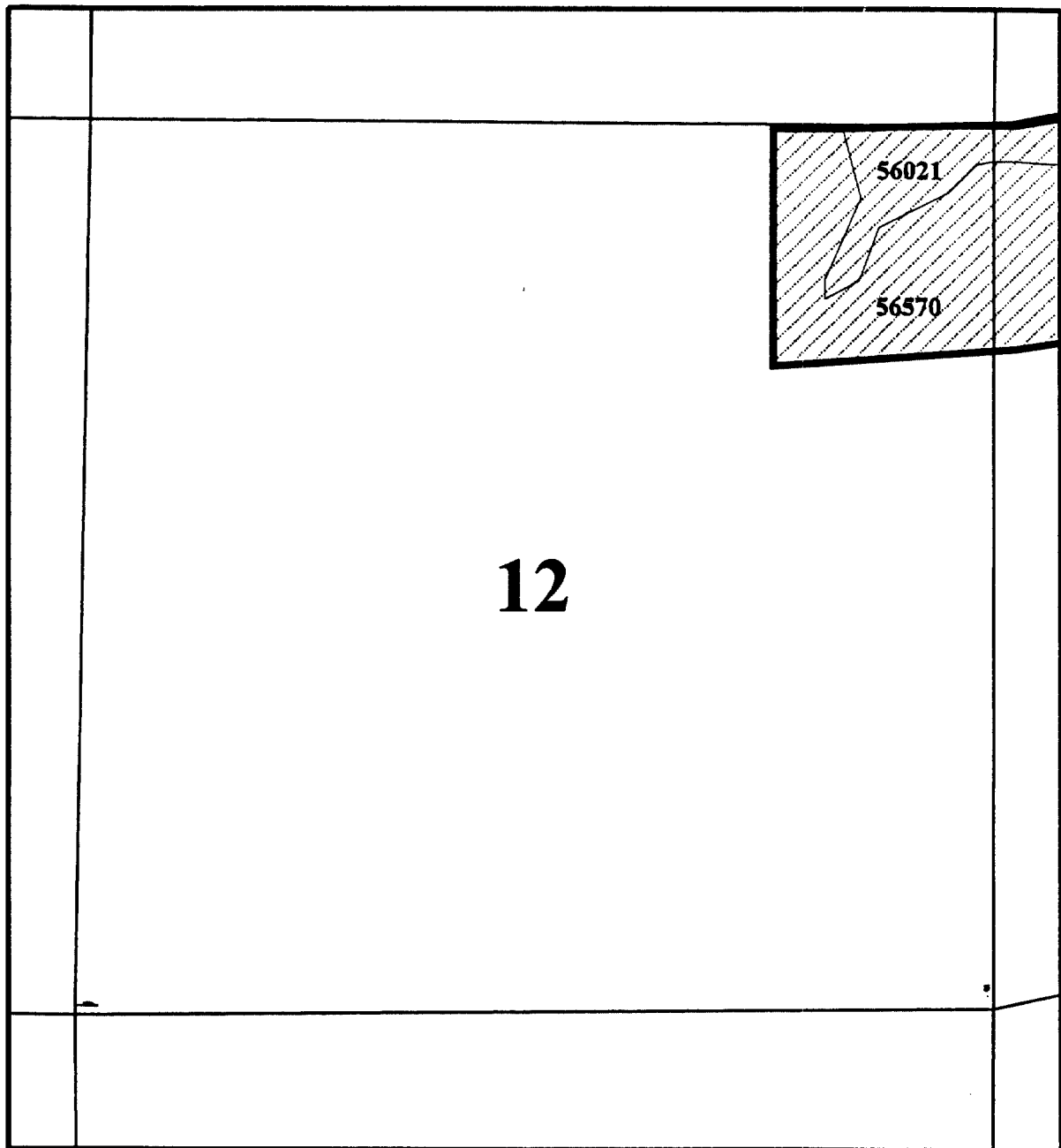
-  SECTION LINES Edt\_plas.shp
-  Property Line Klsndry.shp
-  Whittan.shp
-  Reserved Timber
-  Plantation

**Note: Reserved Timber Is Depicted By  
Crosshatched Polygons**



Jan. 16, 2003  
Kelly C.






# Mitchell Reserved Timber



1000 0 1000 2000 Feet

1:12000

**TwN 37S, Rng 15E -- Section 12**

-  SECTION LINES Edt\_plea.shp
-  Property Line Kibndry.shp
-  Whitman.shp
-  Reserved Timber
-  Plantation

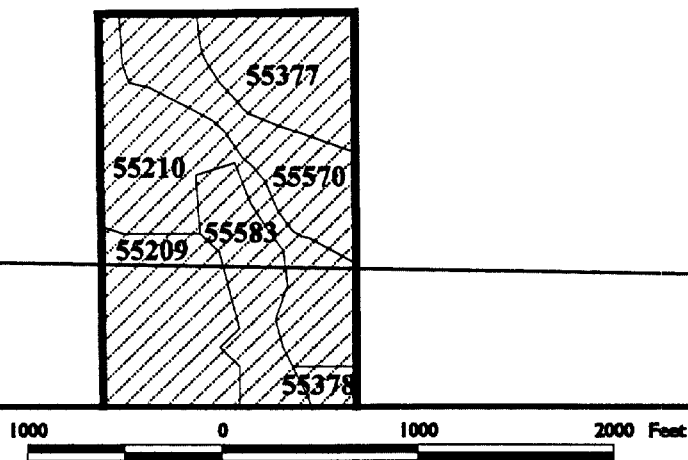
**Note: Reserved Timber Is Depicted By  
Crosshatched Polygons**



Jan. 16, 2003  
Kelly C.






# Mitchell Reserved Timber

## 4



1:12000

### TwN 38S, Rng 15E -- Section 4

-  SECTION LINES Eck\_pls.shp
-  Property Line Klsdry.shp
-  Whittman.shp
-  Reserved Timber
-  Plantation

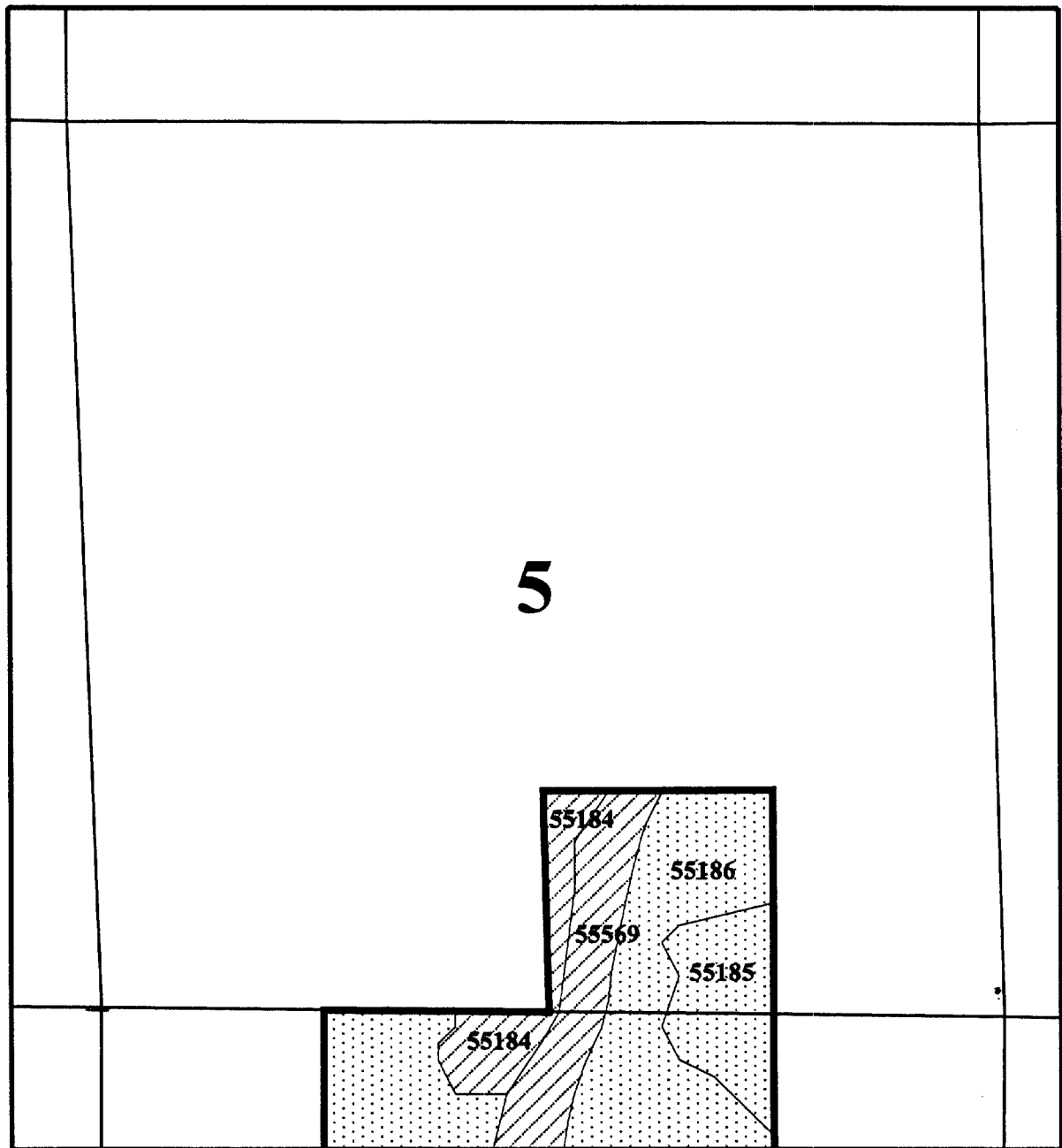
**Note: Reserved Timber Is Depicted By  
Crosshatched Polygons**



Jan. 16, 2003  
Kelly C.

09627

# Mitchell Reserved Timber



1000 0 1000 2000 Feet

1:12000

**TwN 38S, Rng 15E -- Section 5**

SECTION LINES Edit\_pls.shp  
Property Line Kibndry.shp  
Whitman.shp  
Reserved Timber  
Plantation

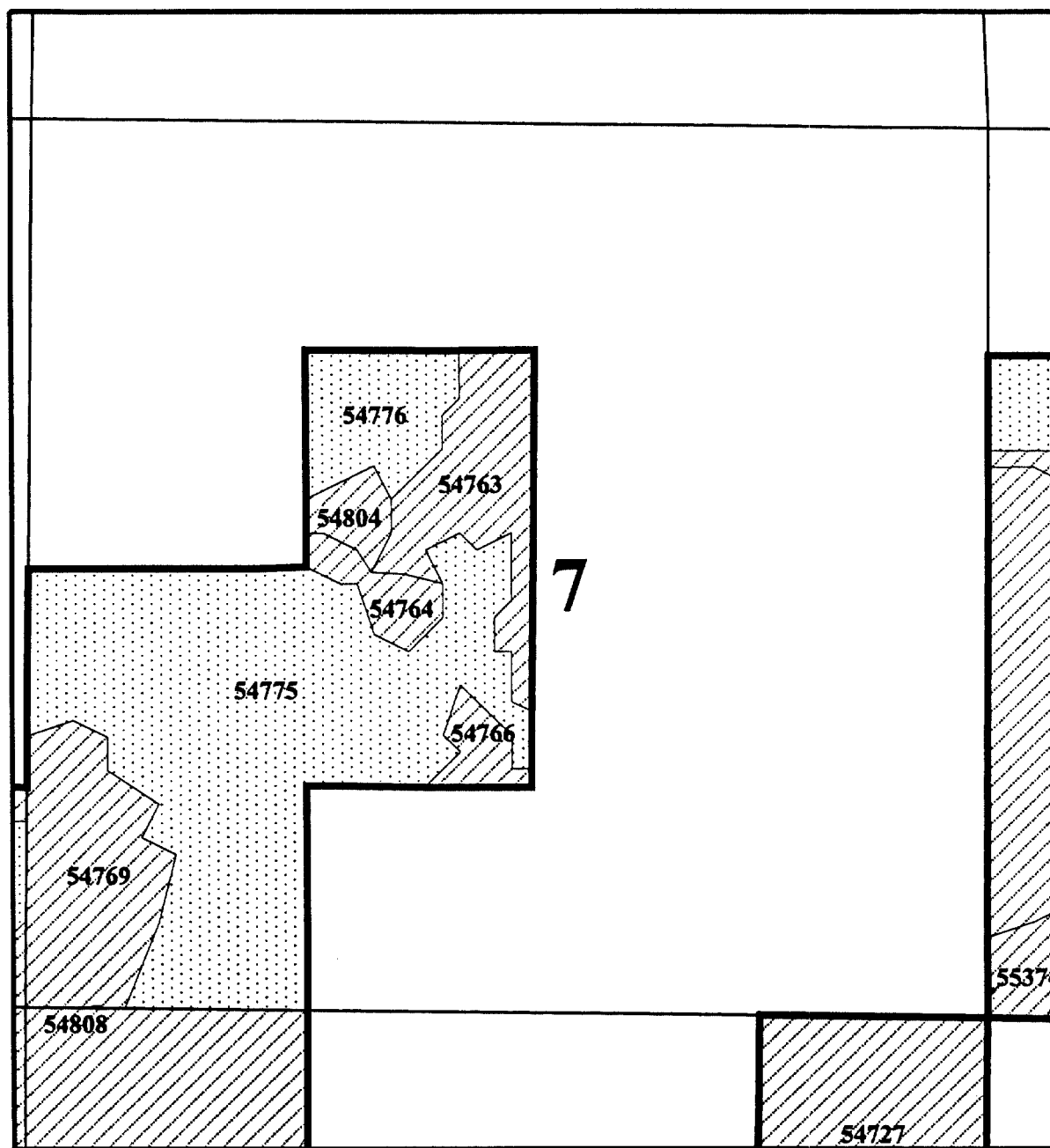
**Note: Reserved Timber Is Depicted By  
Crosshatched Polygons**



Jan. 16, 2003  
Kelly C.



# Mitchell Reserved Timber



1000 0 1000 2000 Feet

1:12000

## TwN 38S, Rng 15E -- Section 7

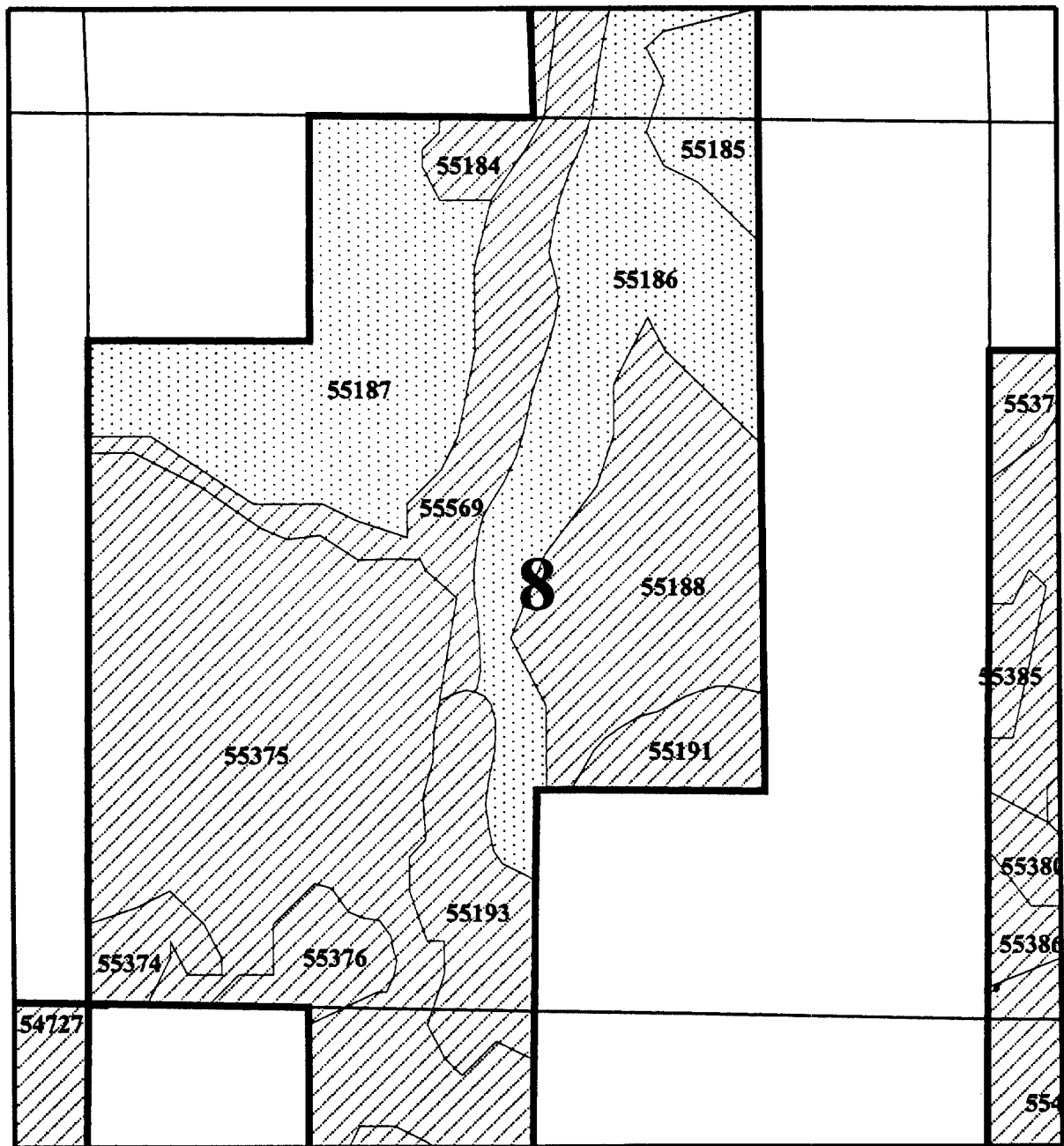
- SECTION LINES Edit\_pls.shp
- Property Line Klsndry.shp
- Whittrn.shp
- Reserved Timber
- Plantation

**Note: Reserved Timber Is Depicted By  
Crosshatched Polygons**



Jan. 16, 2003  
Kelly C.

# Mitchell Reserved Timber



1000 0 1000 2000 Feet

1:12000

**Twn 38S, Rng 15E -- Section 8**

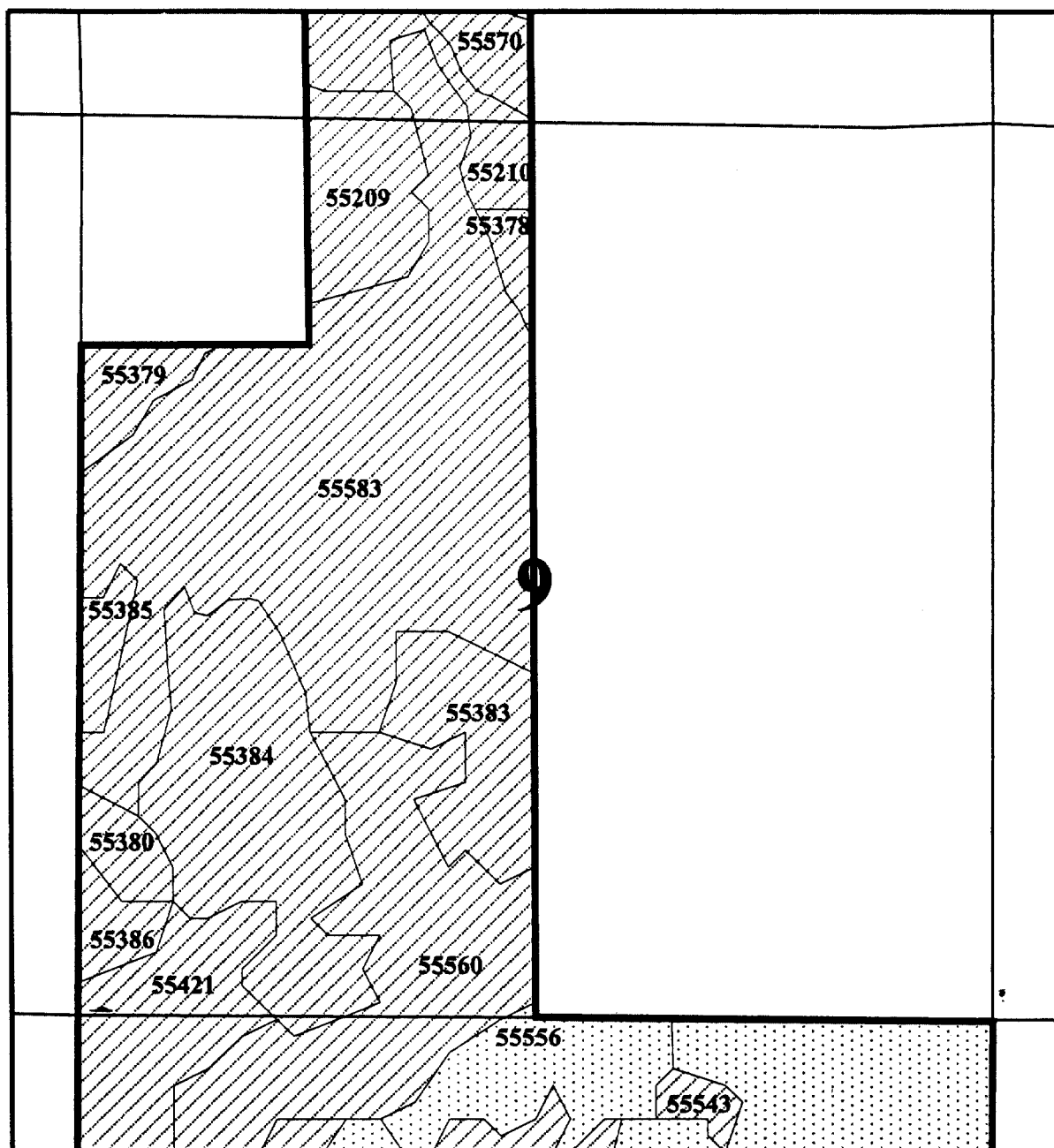
- SECTION LINES Edit\_pls.shp
- Property Line Kibndry.shp
- Whittrn.shp
- Reserved Timber
- Plantation

**Note: Reserved Timber Is Depicted By  
Crosshatched Polygons**



Jan. 16, 2003  
Kelly C.

# Mitchell Reserved Timber



1000 0 1000 2000 Feet

1:12000

**Twn 38S, Rng 15E -- Section 9**

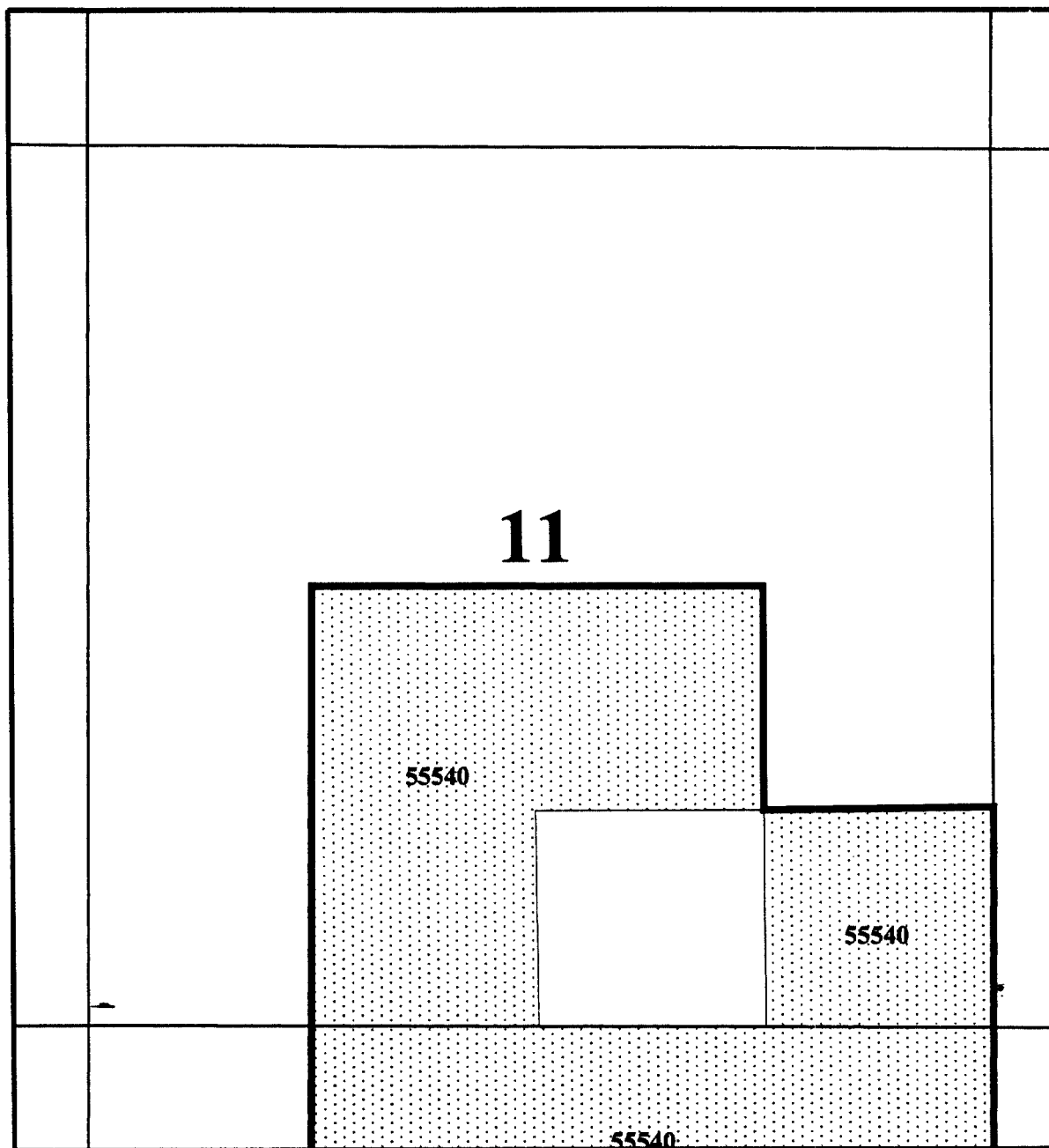
- SECTION LINES Edt\_plss.shp
- Property Line Kibndry.shp
- Waterway.shp
- Reserved Timber
- Plantation

**Note: Reserved Timber Is Depicted By  
Crosshatched Polygons**



Jan. 16, 2003  
Kelly C.

# Mitchell Reserved Timber



1000 0 1000 2000 Feet

1:12000

**TwN 38S, Rng 15E -- Section 11**

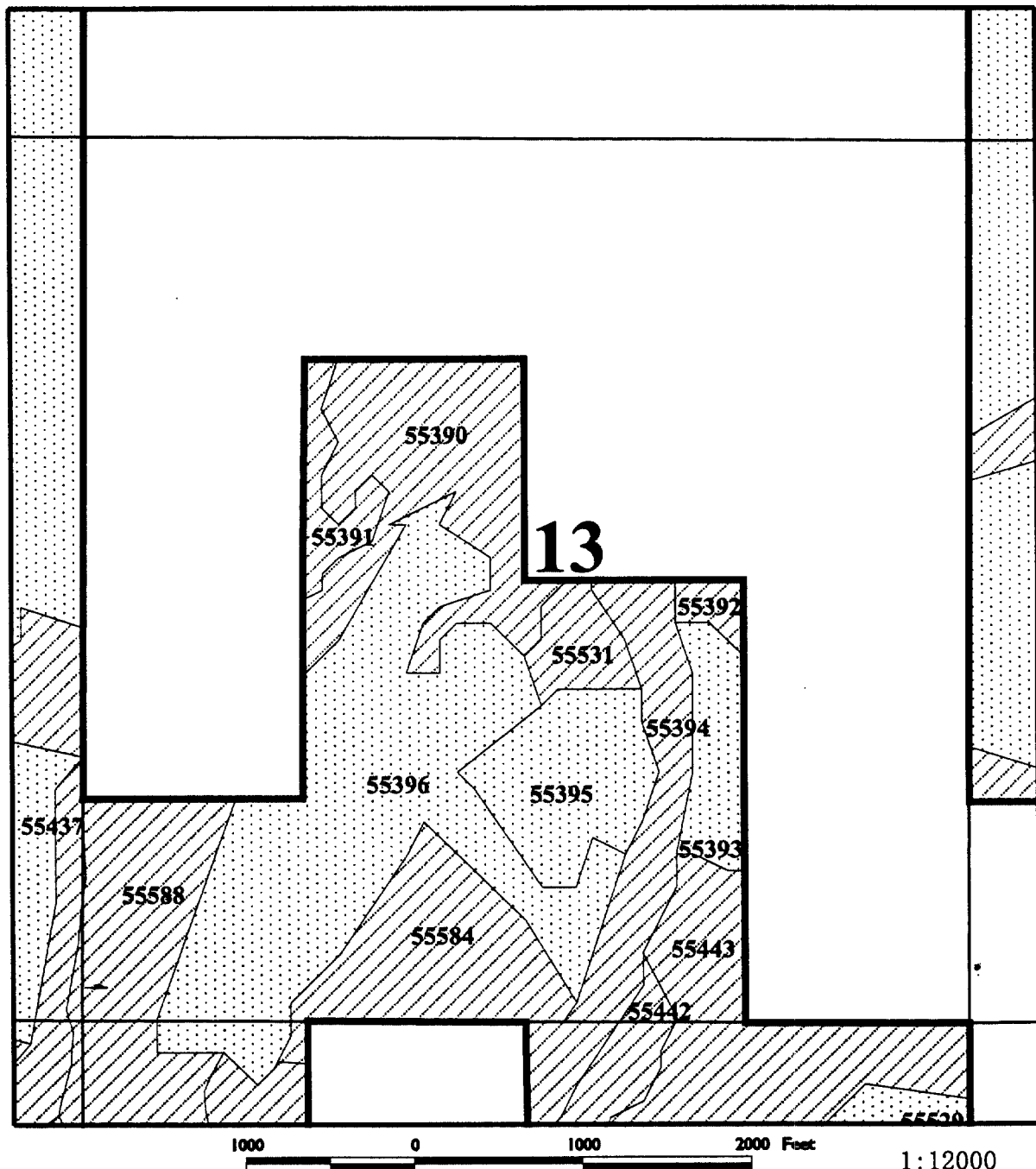
SECTION LINES Edit\_pla.shp  
Property Line Kibndry.shp  
Whitman.shp  
Reserved Timber  
Plantation

**Note: Reserved Timber Is Depicted By  
Crosshatched Polygons**



Jan. 16, 2003  
Kelly C.

# Mitchell Reserved Timber



**Twn 38S, Rng 15E -- Section 13**

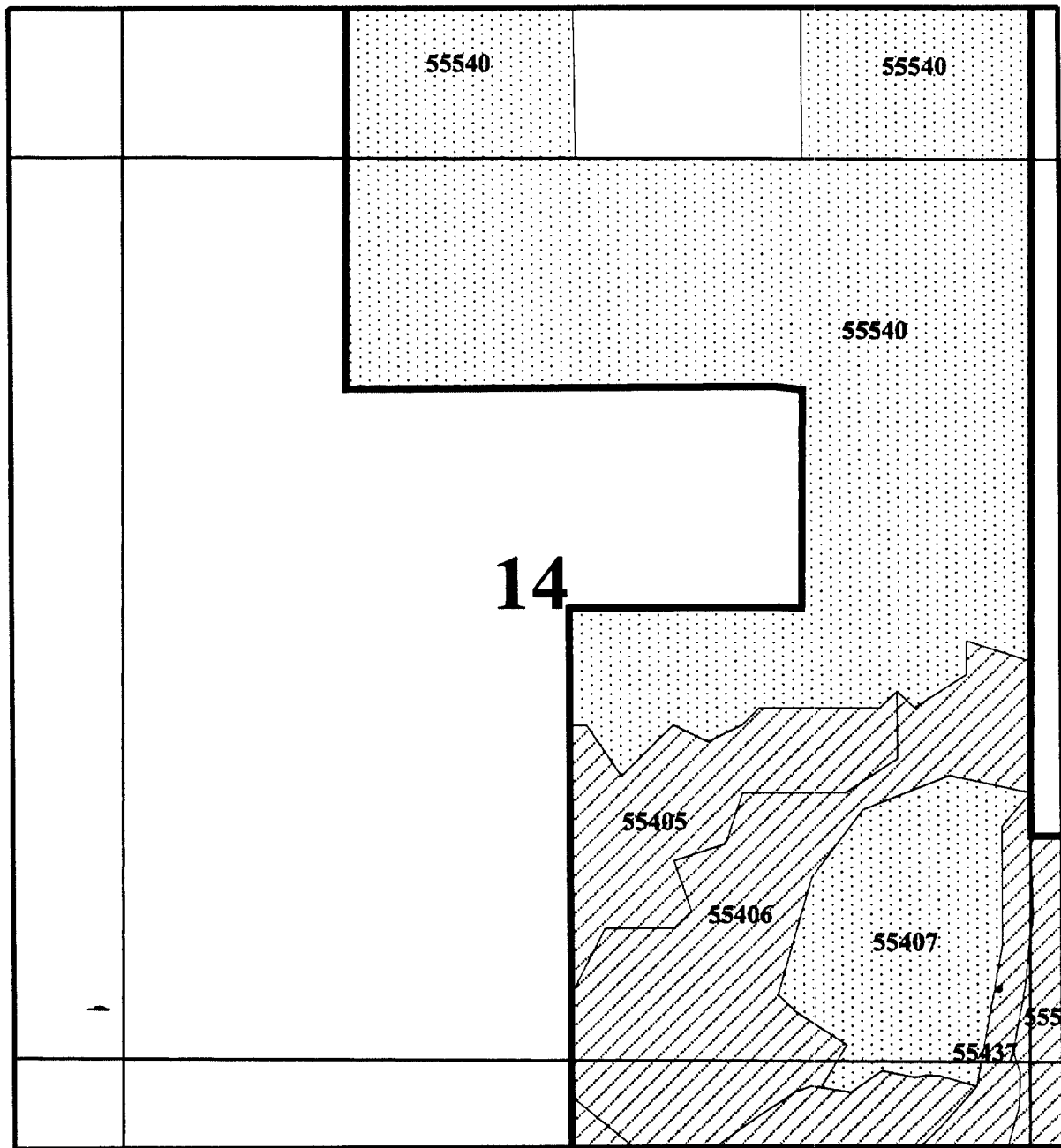
- SECTION LINES Edt\_pla.shp
- Property Line Kibdry.shp
- Whittrn.shp
- Reserved Timber
- Plantation

**Note: Reserved Timber Is Depicted By Crosshatched Polygons**



Jan. 16, 2003  
Kelly C.

# Mitchell Reserved Timber



1000 0 1000 2000 Feet

1:12000

## TwN 38S, Rng 15E -- Section 14

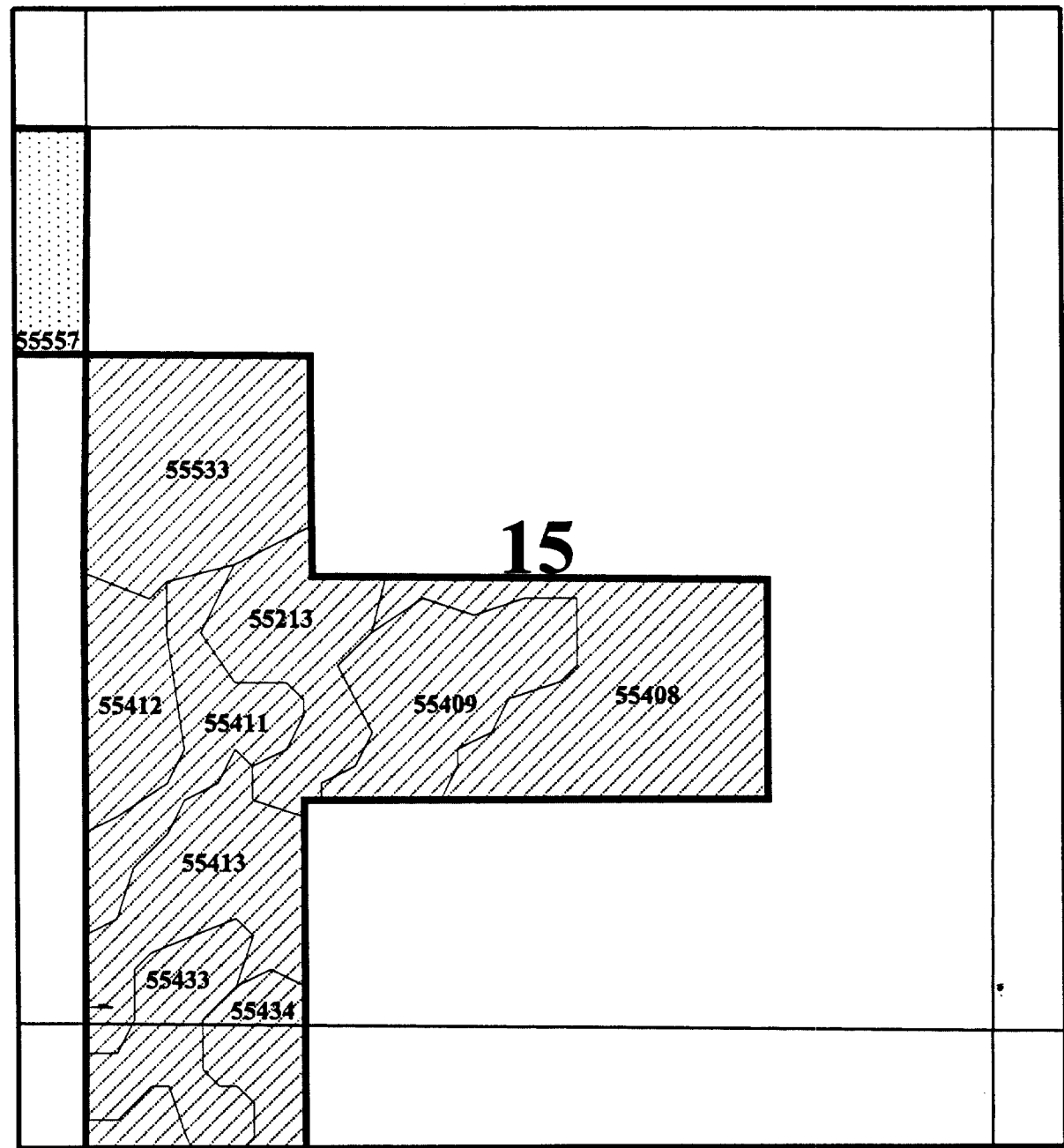
SECTION LINES Edt\_pla.shp  
 Property Line Kibndry.shp  
 Whitman.shp  
 Reserved Timber  
 Plantation

**Note: Reserved Timber Is Depicted By  
 Crosshatched Polygons**



Jan. 16, 2003  
 Kelly C.

# Mitchell Reserved Timber



15

1000 0 1000 2000 Feet

1:12000

TwN 38S, Rng 15E -- Section 15

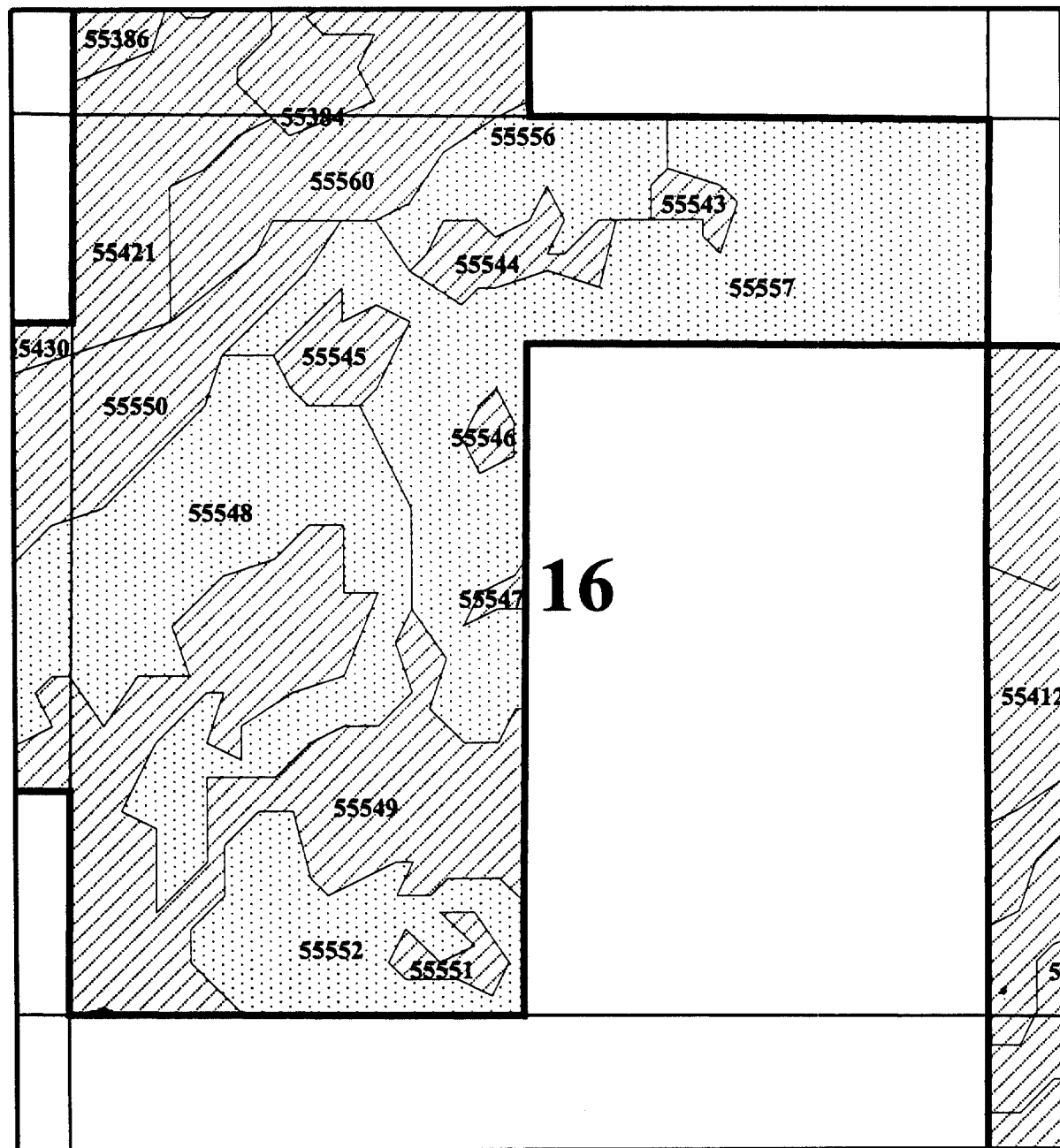
- SECTION LINES Edt\_pls.shp
- Property Line Kbandry.shp
- Whittren.shp
- Reserved Timber
- Plantation

Note: Reserved Timber Is Depicted By Crosshatched Polygons



Jan. 16, 2003  
Kelly C.

# Mitchell Reserved Timber



1000 0 1000 2000 Feet

1:12000

**TwN 38S, Rng 15E -- Section 16**

- SECTION LINES Edt\_pls.shp
- Property Line Kibndy.shp
- Whittman.shp
- Reserved Timber
- Plantation

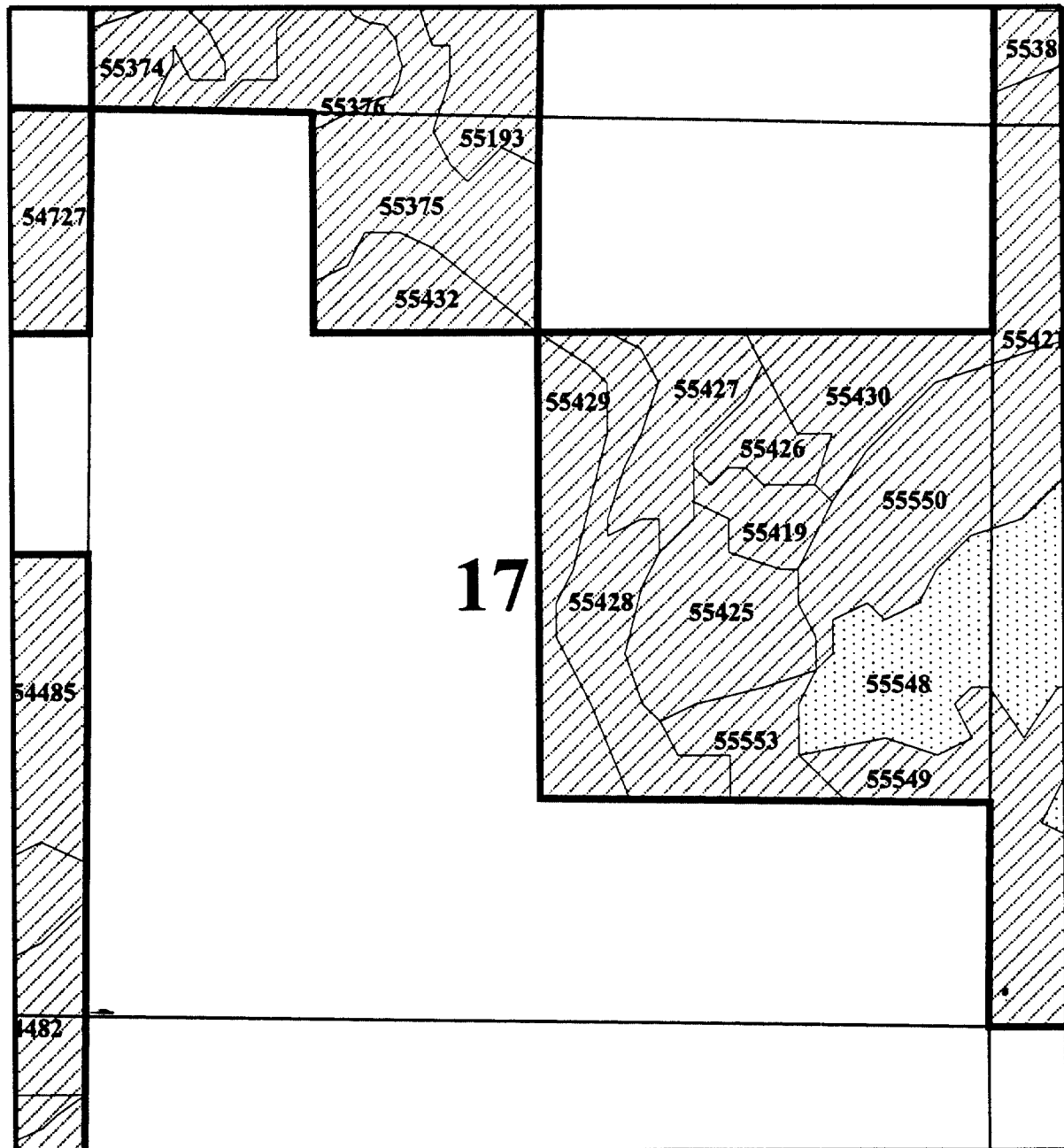
**Note: Reserved Timber Is Depicted By Crosshatched Polygons**



Jan. 16, 2003  
Kelly C.



# Mitchell Reserved Timber



1000 0 1000 2000 Feet

1:12000

**TwN 38S, Rng 15E -- Section 17**

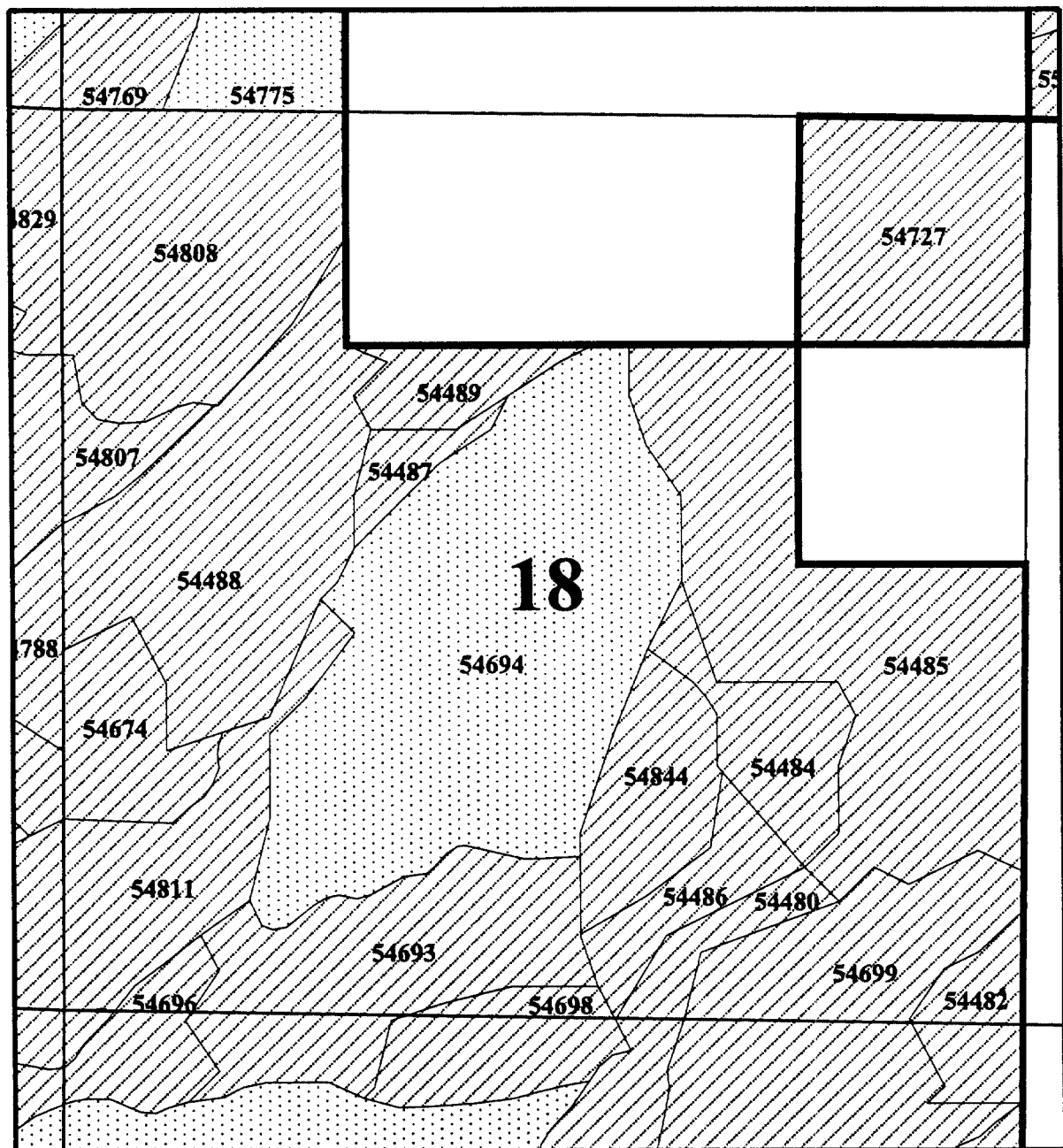
- SECTION LINES Edt\_pla.shp
- Property Line Kibdry.shp
- Whitdm.shp
- Reserved Timber
- Plantation

**Note: Reserved Timber Is Depicted By  
Crosshatched Polygons**



Jan. 16, 2003  
Kelly C.

# Mitchell Reserved Timber



1000 0 1000 2000 Feet

1:12000

**TwN 38S, Rng 15E -- Section 18**

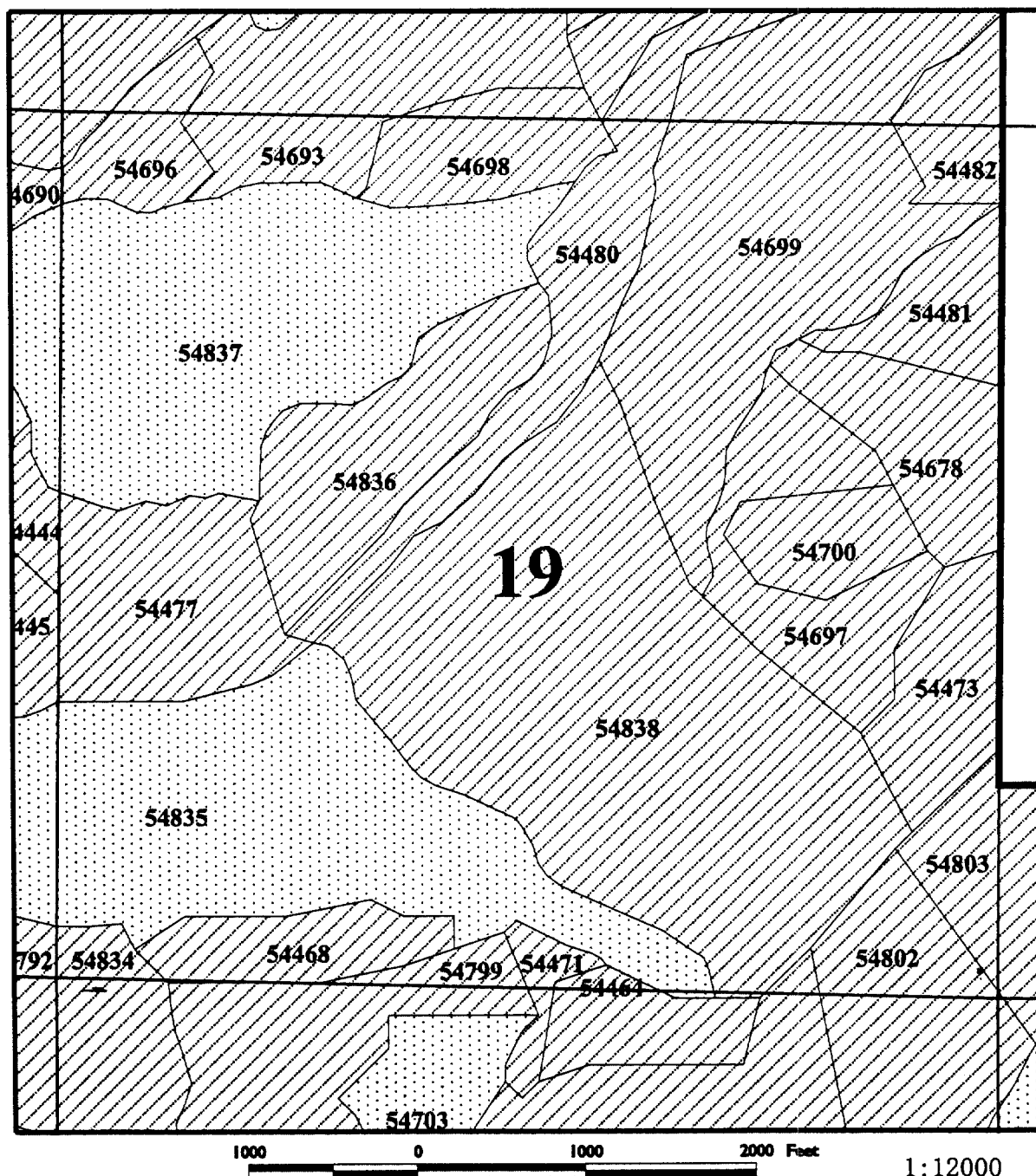
- SECTION LINES Edt\_pls.shp
- Property Line K8ndry.shp
- Whittman.shp
- Reserved Timber
- Plantation

**Note: Reserved Timber Is Depicted By  
Crosshatched Polygons**



Jan. 16, 2003  
Kelly C.


# Mitchell Reserved Timber



**TwN 38S, Rng 15E -- Section 19**

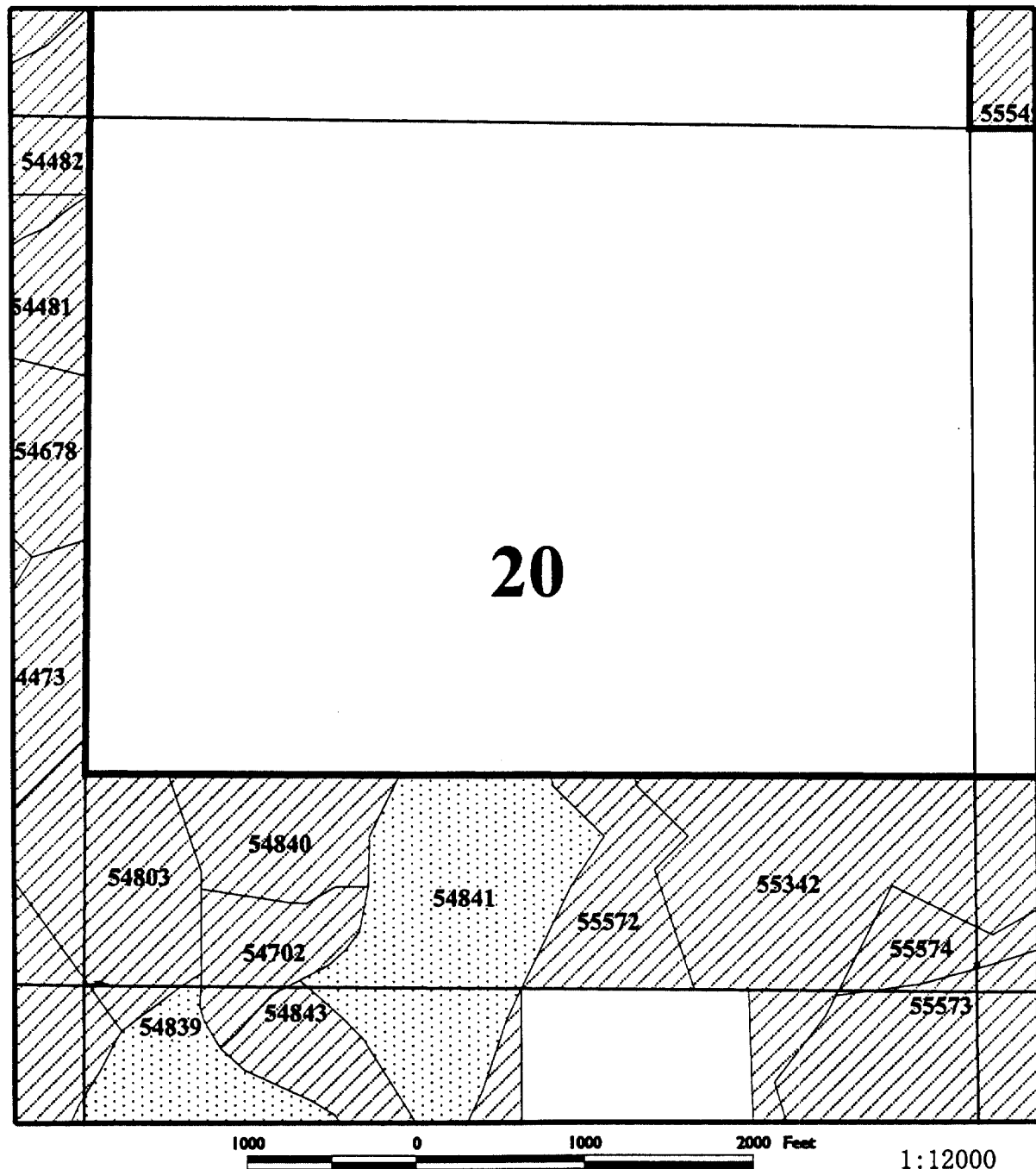
- SECTION LINES Edt\_plas.shp
- Property Line Kibdry.shp
- Whittman.shp
- Reserved Timber
- Plantation

**Note: Reserved Timber Is Depicted By  
Crosshatched Polygons**



Jan. 16, 2003  
Kelly C.

# Mitchell Reserved Timber



**TwN 38S, Rng 15E -- Section 20**

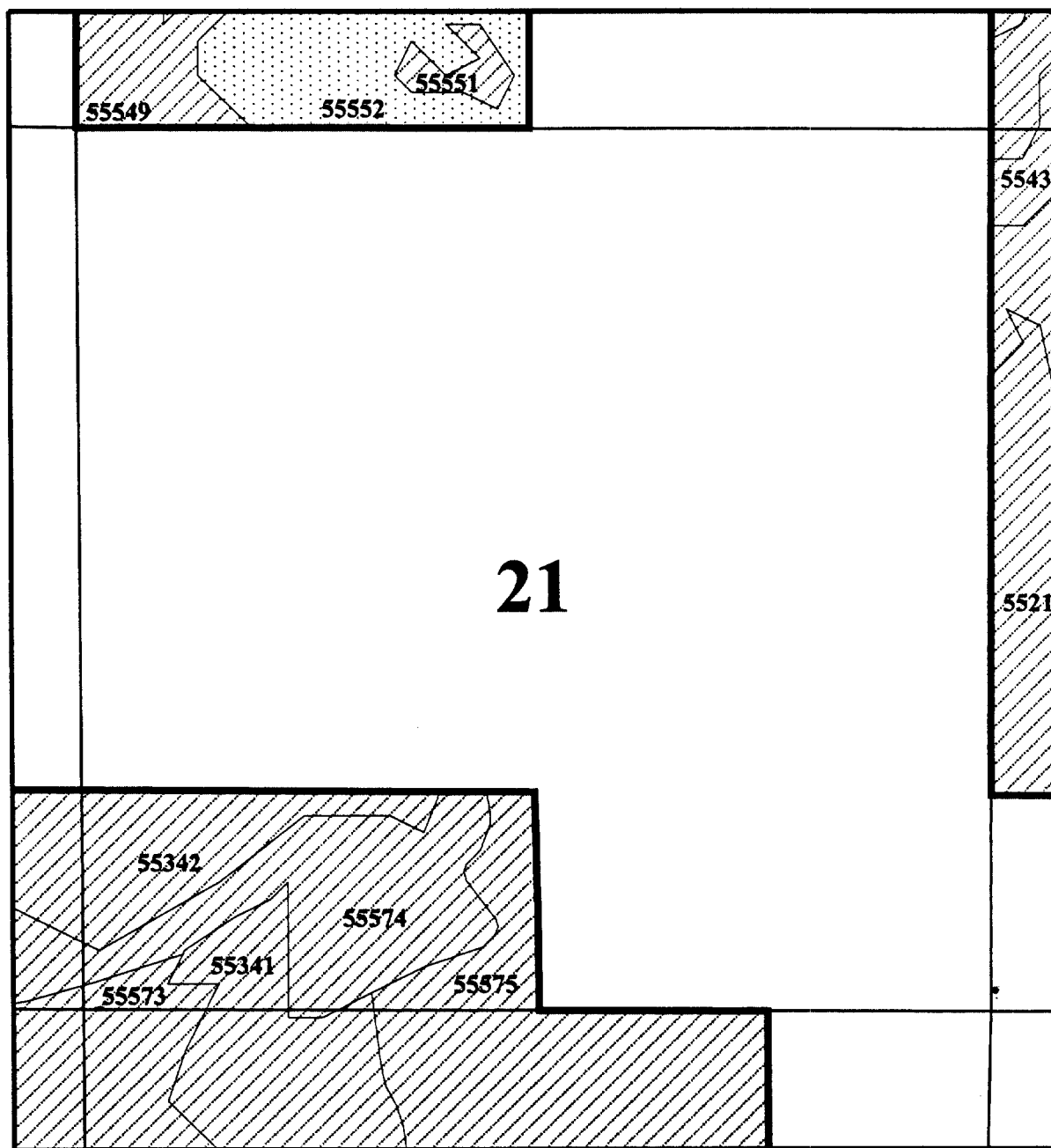
- SECTION LINES Edit\_pla.shp
- Property Line Kibndry.shp
- Whitren.shp
- Reserved Timber
- Plantation

**Note: Reserved Timber Is Depicted By  
Crosshatched Polygons**



Jan. 16, 2003  
Kelly C.

# Mitchell Reserved Timber



1000 0 1000 2000 Feet

1:12000

## TwN 38S, Rng 15E -- Section 21

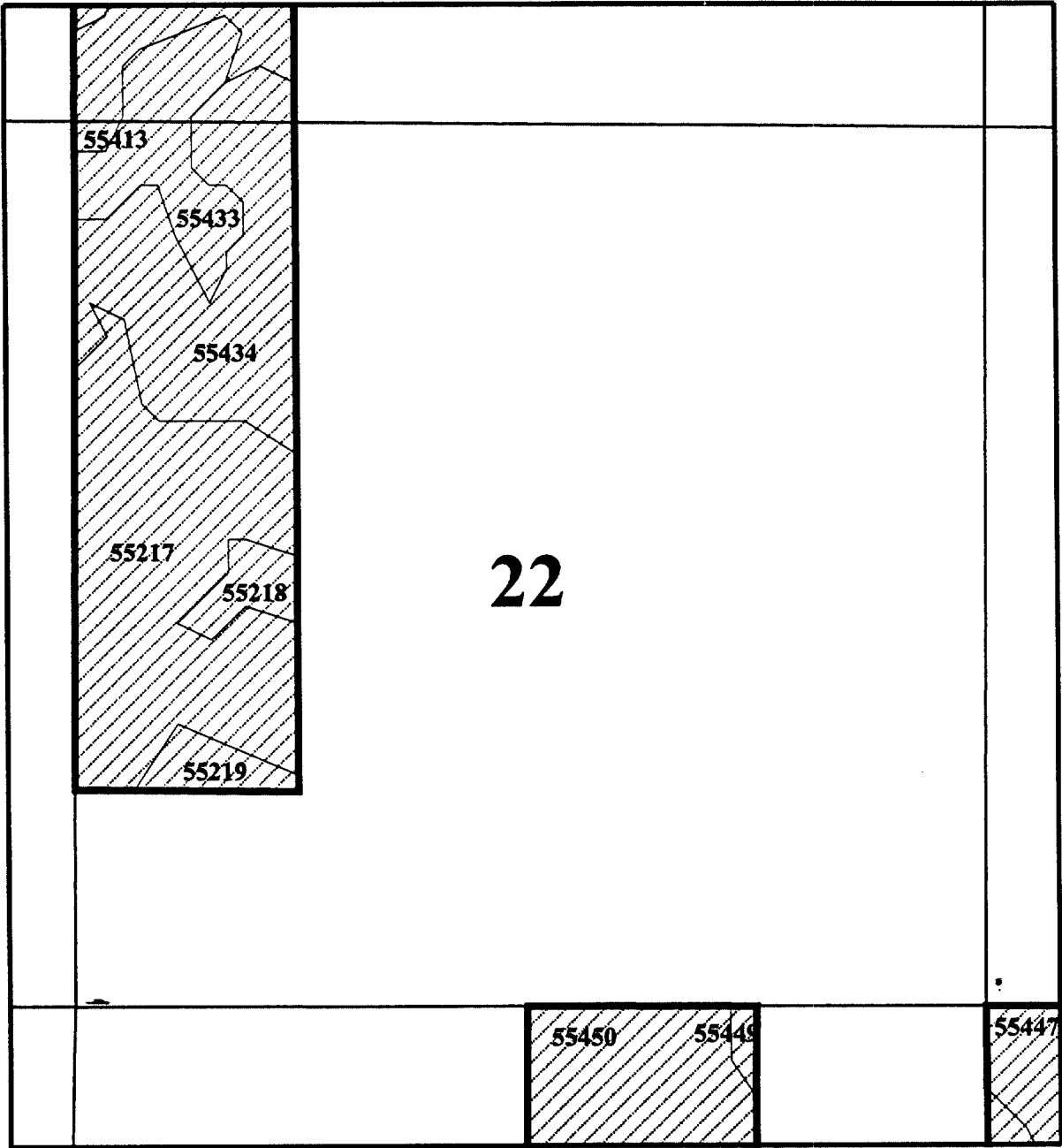
- SECTION LINES Ect\_pls.shp
- Property Line Kbandy.shp
- Whitman.shp
- Reserved Timber
- Plantation

**Note: Reserved Timber Is Depicted By  
Crosshatched Polygons**



Jan. 16, 2003  
Kelly C.

# Mitchell Reserved Timber



1000 0 1000 2000 Feet

1:12000

**TwN 38S, Rng 15E -- Section 22**

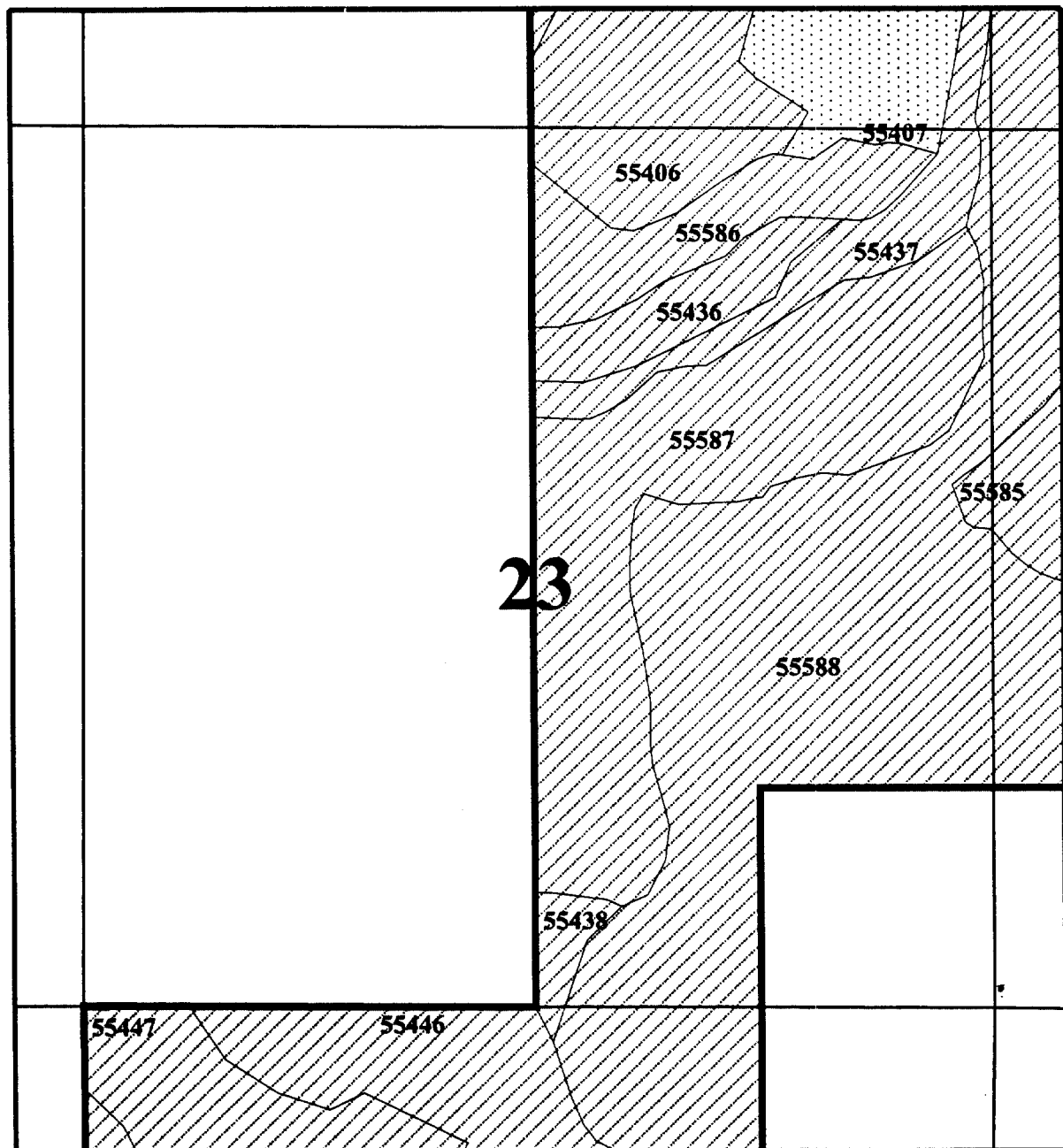
- SECTION LINES Edit.pla.shp
- Property Line Kibandry.shp
- Whitman.shp
- Reserved Timber
- Plantation

**Note: Reserved Timber Is Depicted By  
Crosshatched Polygons**



Jan. 16, 2003  
Kelly C.

# Mitchell Reserved Timber



1000 0 1000 2000 Feet

1:12000

## TwN 38S, Rng 15E -- Section 23

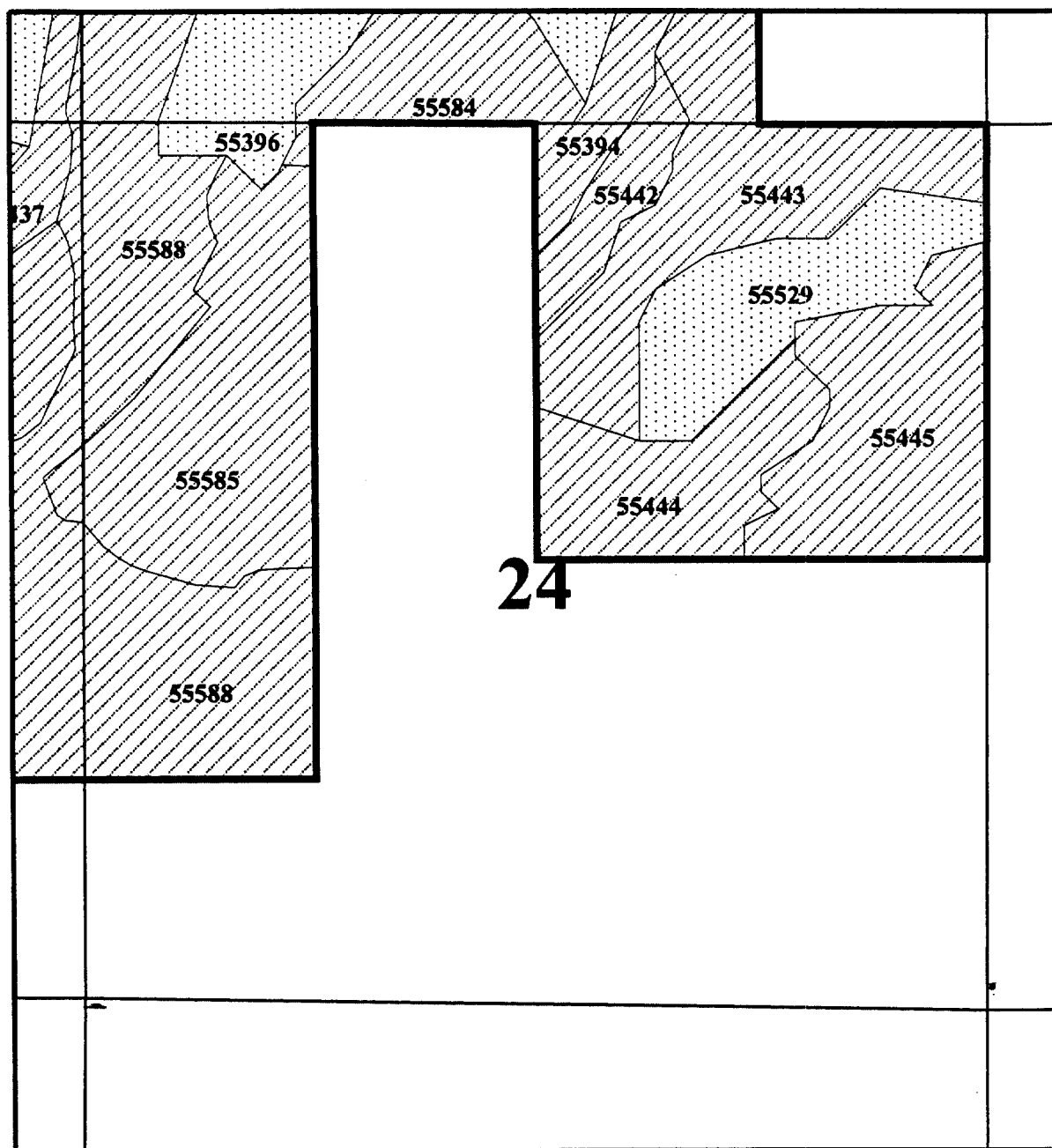
- SECTION LINES Edit\_plas.shp
- Property Line Kibdry.shp
- Whitdren.shp
- Reserved Timber
- Plantation

**Note: Reserved Timber Is Depicted By  
Crosshatched Polygons**



Jan. 16, 2003  
Kelly C.

# Mitchell Reserved Timber



24

1000 0 1000 2000 Feet

1:12000

**Twn 38S, Rng 15E -- Section 24**

- SECTION LINES Edk\_ples.shp
- Property Line Kibndry.shp
- Whitman.shp
- Reserved Timber
- Plantation

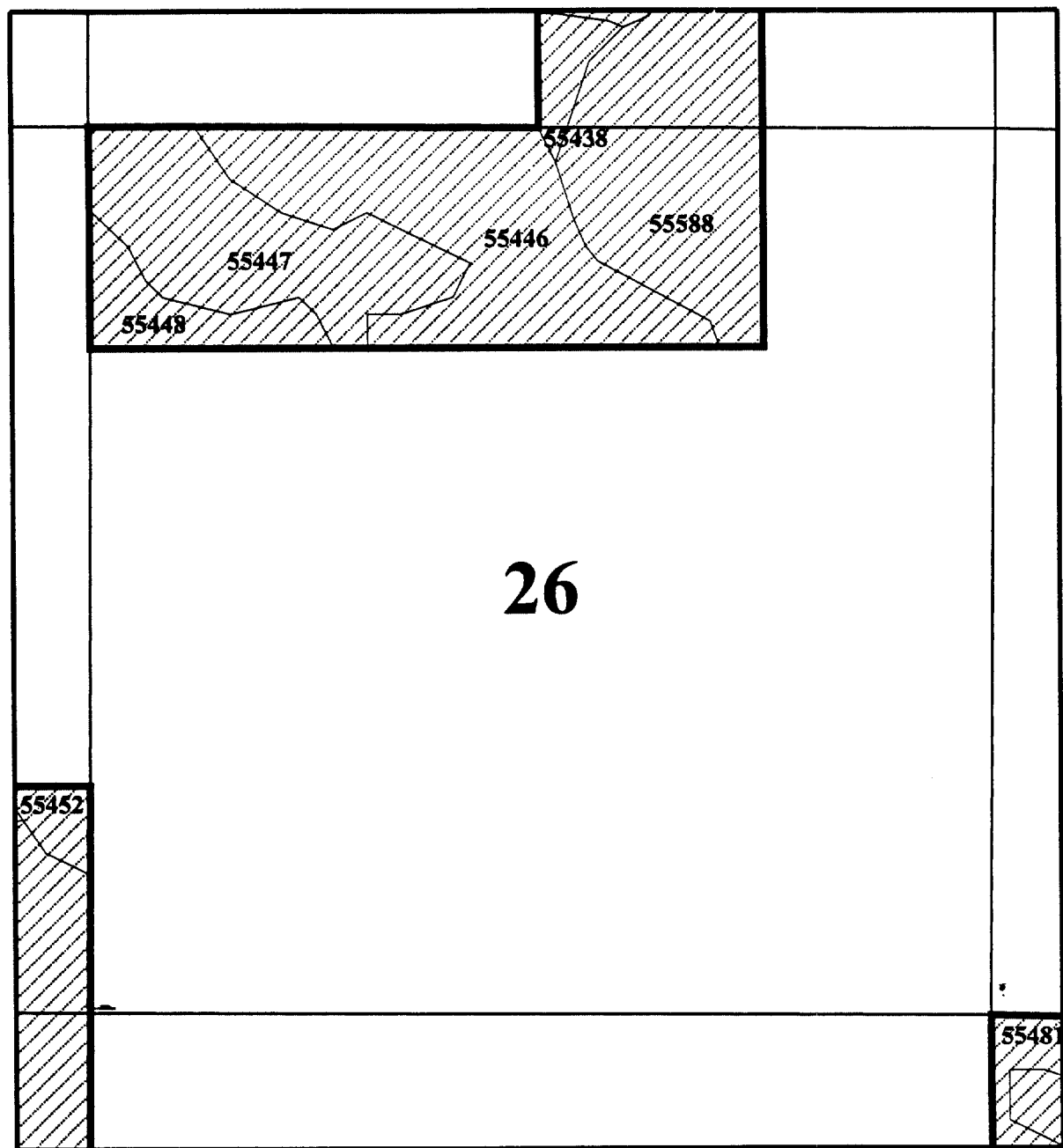
**Note: Reserved Timber Is Depicted By  
Crosshatched Polygons**



Jan. 16, 2003  
Kelly C.








# Mitchell Reserved Timber



1000 0 1000 2000 Feet

1:12000

**TwN 38S, Rng 15E -- Section 26**

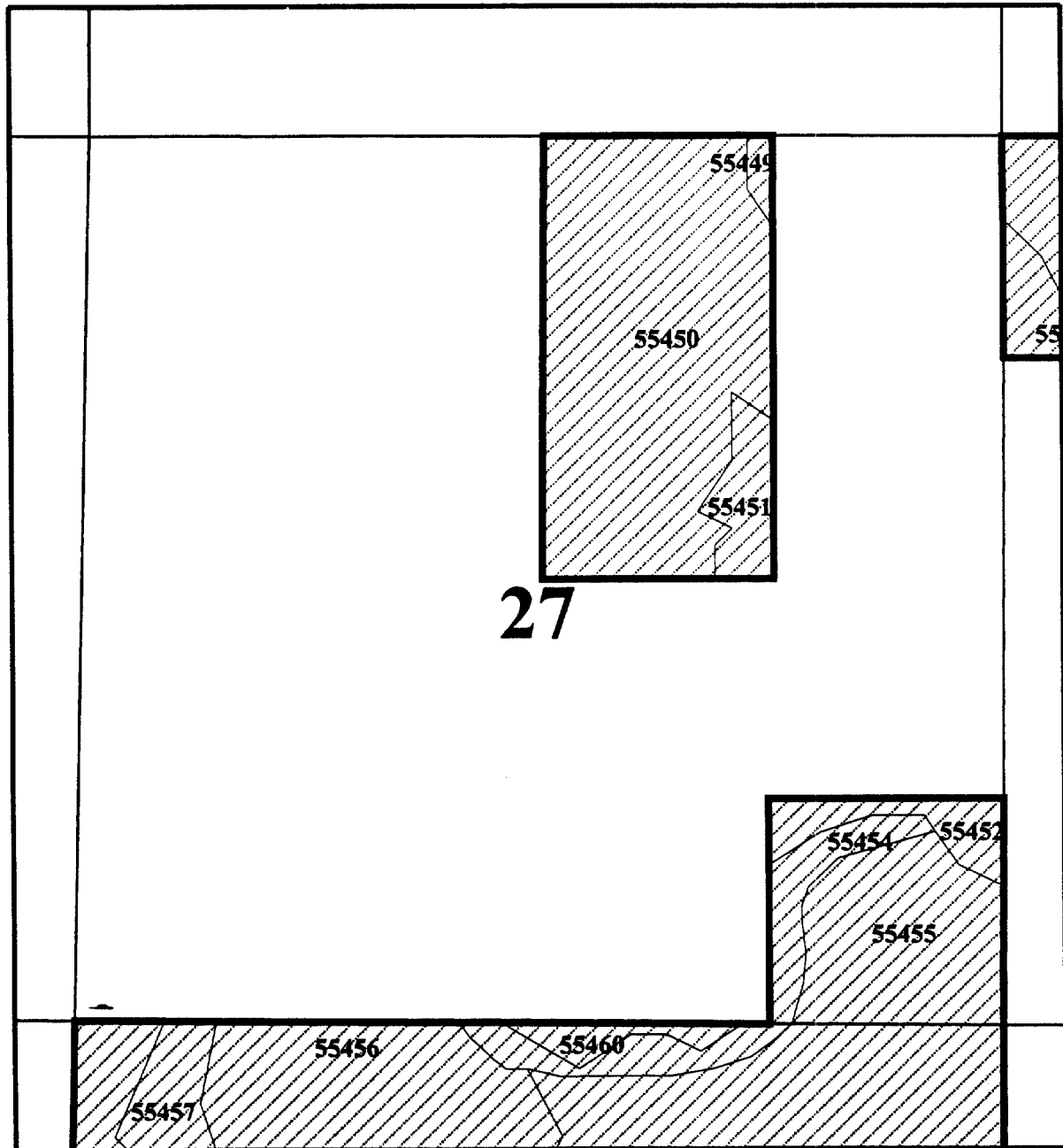
-  SECTION LINES Edt\_pla.shp
-  Property Line Klndry.shp
-  Whittman.shp
-  Reserved Timber
-  Plantation

**Note: Reserved Timber Is Depicted By  
Crosshatched Polygons**



Jan. 16, 2003  
Kelly C.

# Mitchell Reserved Timber



1000 0 1000 2000 Feet

1:12000

**TwN 38S, Rng 15E -- Section 27**

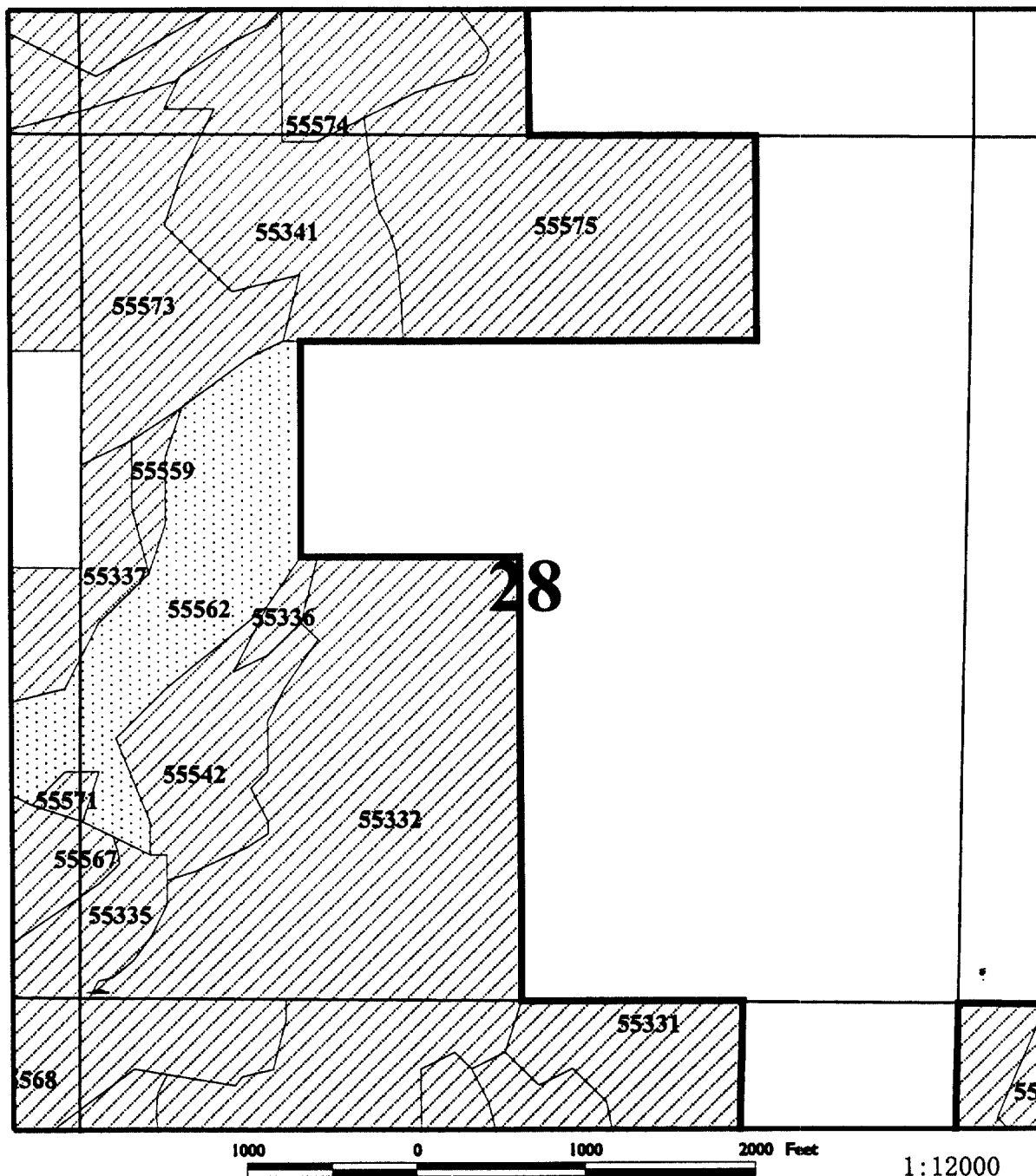
- SECTION LINES Edit\_pls.shp
- Property Line Kibdry.shp
- Whitbrn.shp
- Reserved Timber
- Plantation

**Note: Reserved Timber Is Depicted By  
Crosshatched Polygons**



Jan. 16, 2003  
Kelly C.

# Mitchell Reserved Timber



**TwN 38S, Rng 15E -- Section 28**

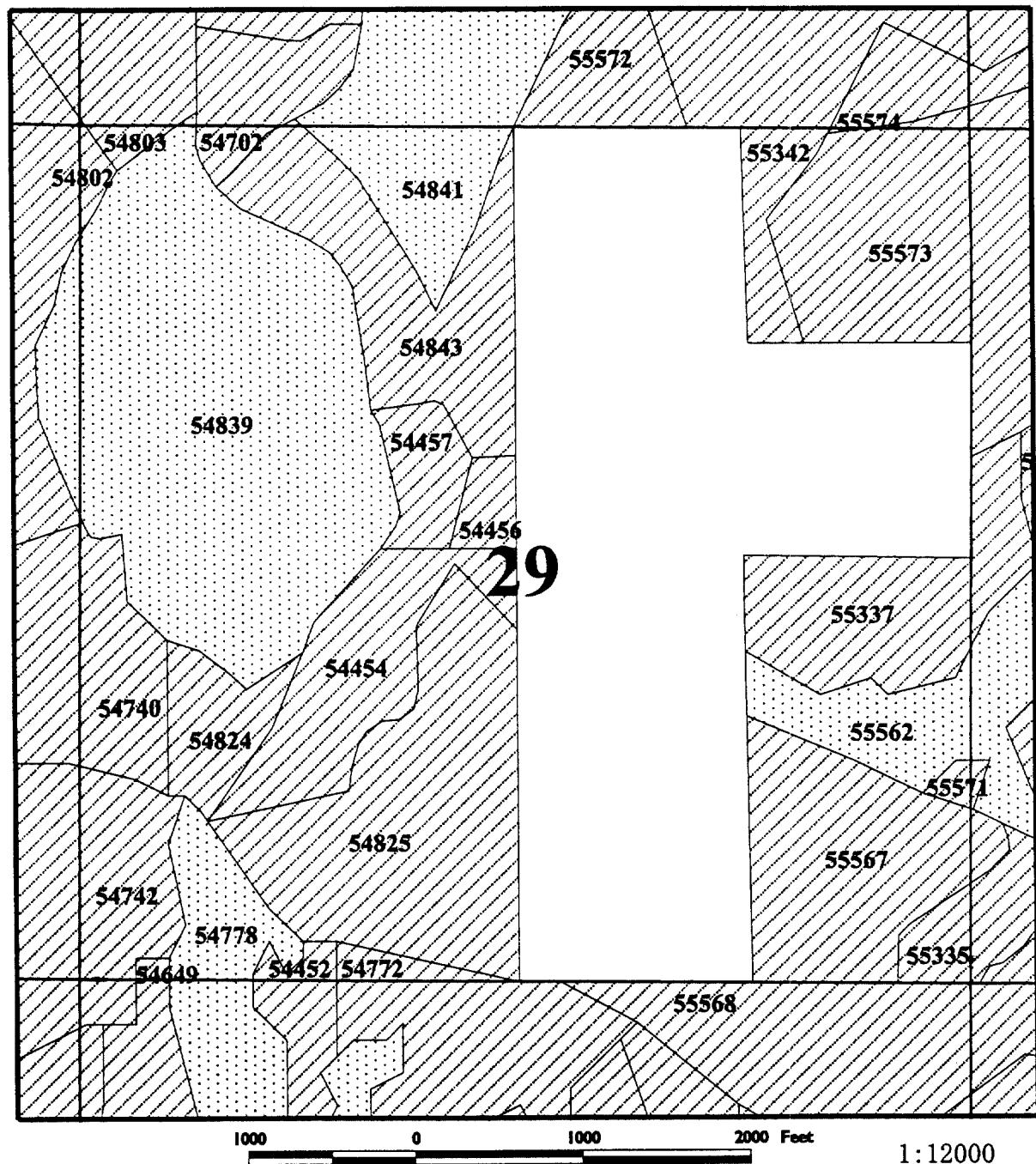
- SECTION LINES Edt.pls.shp
- Property Line Klsndry.shp
- Whitman.shp
- Reserved Timber
- Plantation

**Note: Reserved Timber Is Depicted By  
Crosshatched Polygons**



Jan. 16, 2003  
Kelly C.


# Mitchell Reserved Timber



**TwN 38S, Rng 15E -- Section 29**

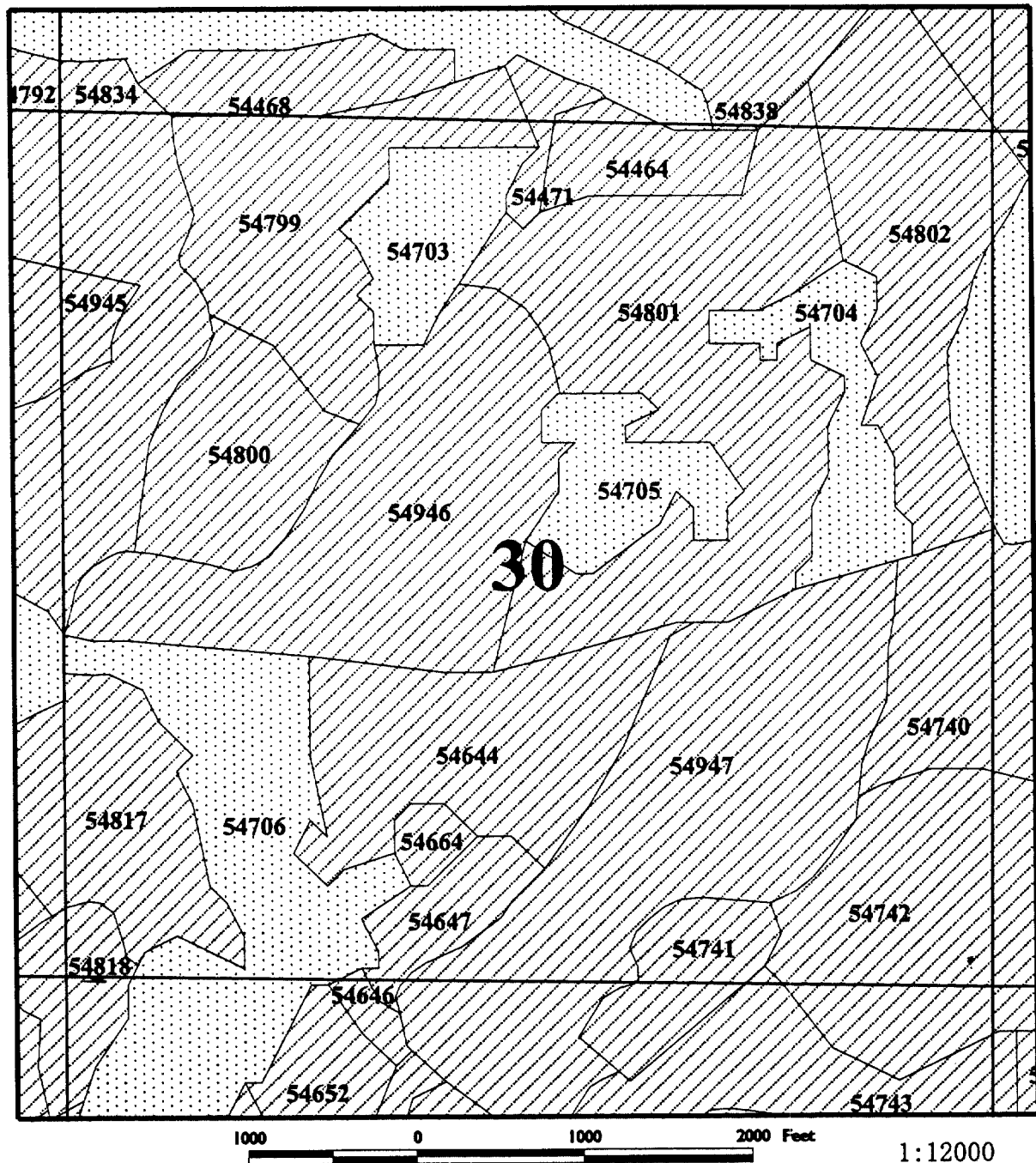
- SECTION LINES Edt\_pls.shp
- Property Line Klsndry.shp
- Whittrns.shp
- Reserved Timber
- Plantation

**Note: Reserved Timber Is Depicted By  
Crosshatched Polygons**



Jan. 16, 2003  
Kelly C.

# Mitchell Reserved Timber



**Twn 38S, Rng 15E -- Section 30**

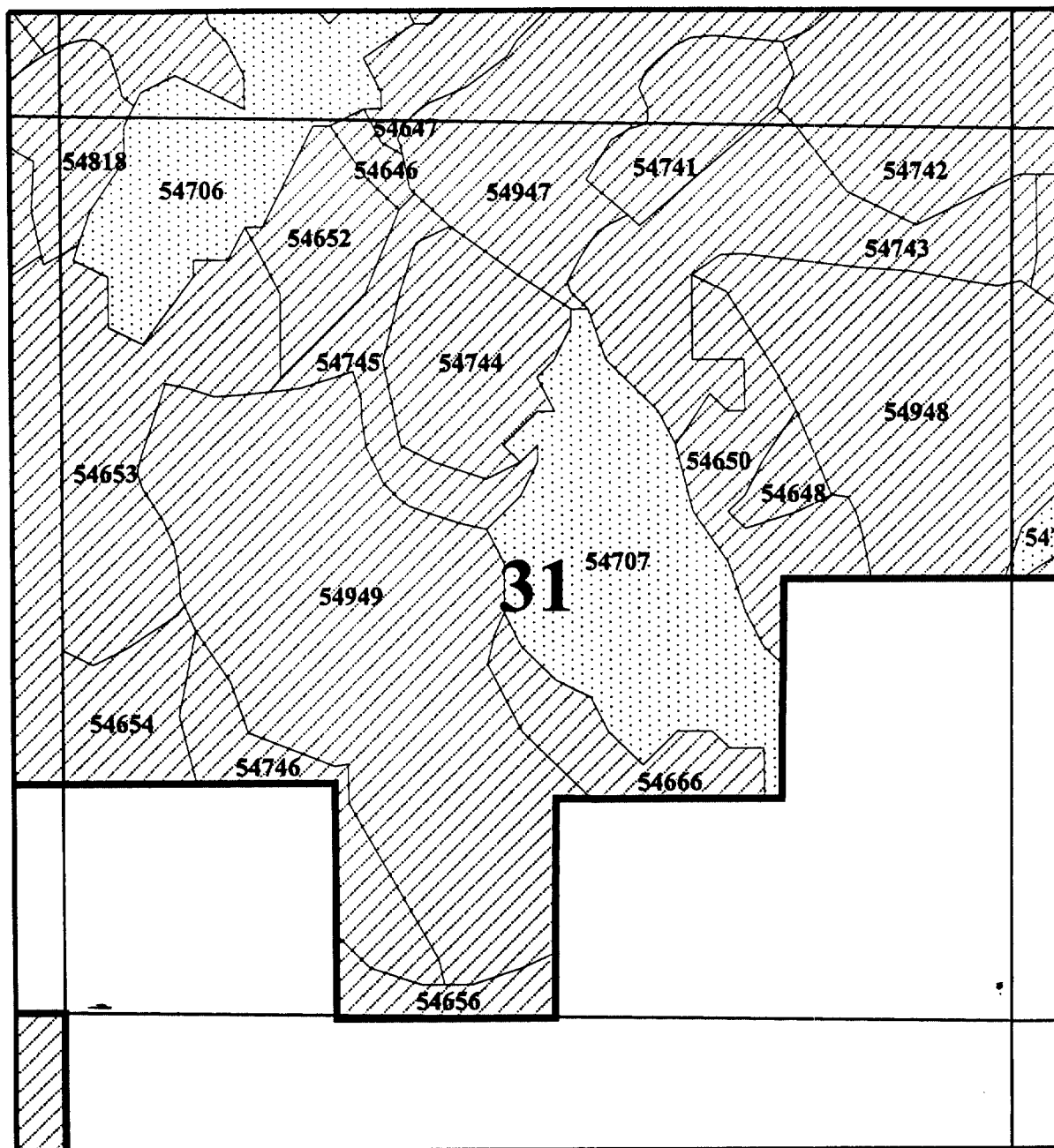
SECTION LINES Edit\_pls.shp  
 Property Line Kibdry.shp  
 Whitman.shp  
 Reserved Timber  
 Plantation

**Note: Reserved Timber Is Depicted By  
 Crosshatched Polygons**



Jan. 16, 2003  
 Kelly C.






# Mitchell Reserved Timber



1000 0 1000 2000 Feet

1:12000

**TwN 38S, Rng 15E -- Section 31**

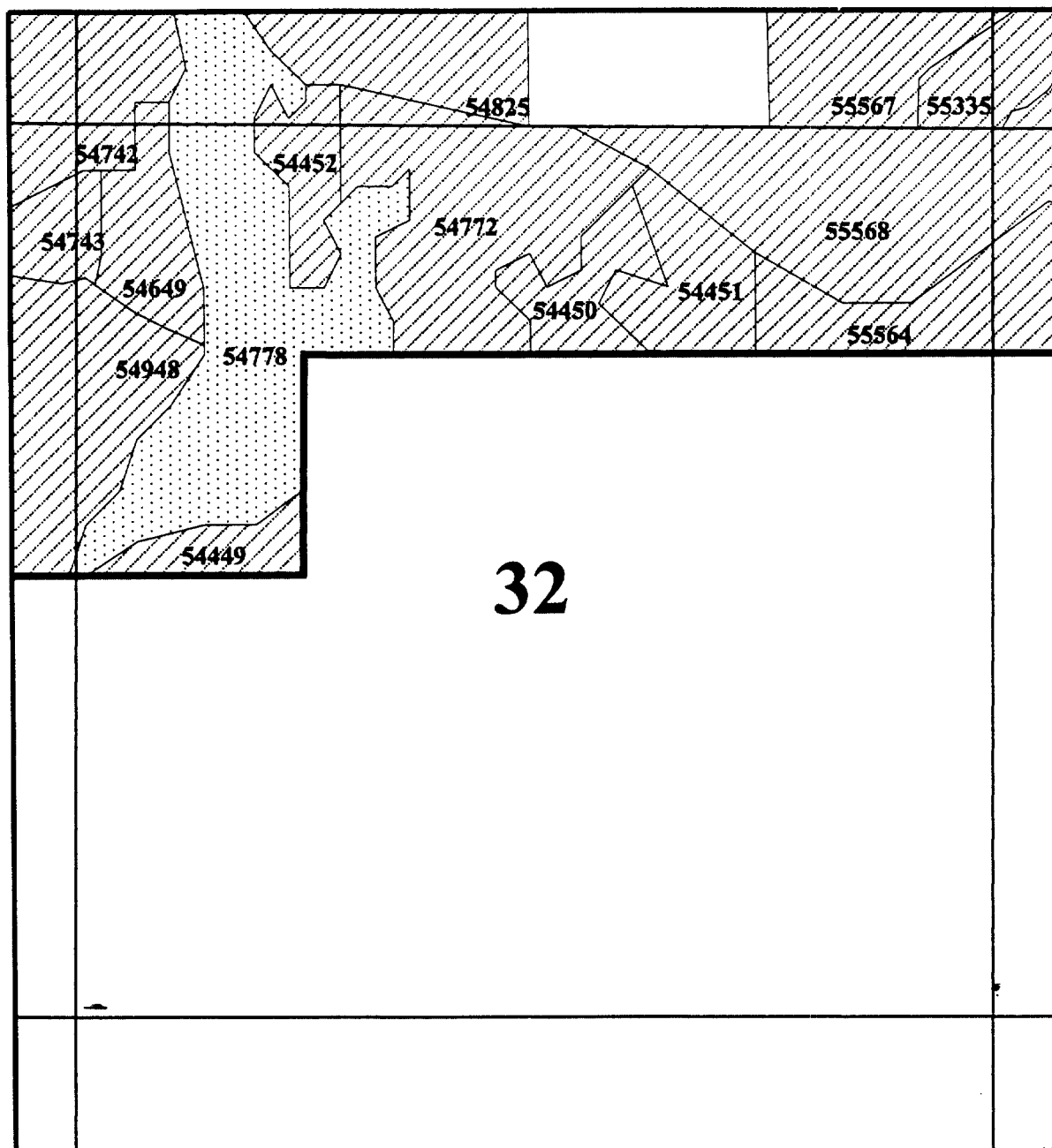
-  SECTION LINES Edt\_pla.shp
-  Property Line Kibndry.shp
-  Whittman.shp
-  Reserved Timber
-  Plantation

**Note: Reserved Timber Is Depicted By  
Crosshatched Polygons**



Jan. 16, 2003  
Kelly C.






# Mitchell Reserved Timber



1000 0 1000 2000 Feet

1:12000

**TwN 38S, Rng 15E -- Section 32**

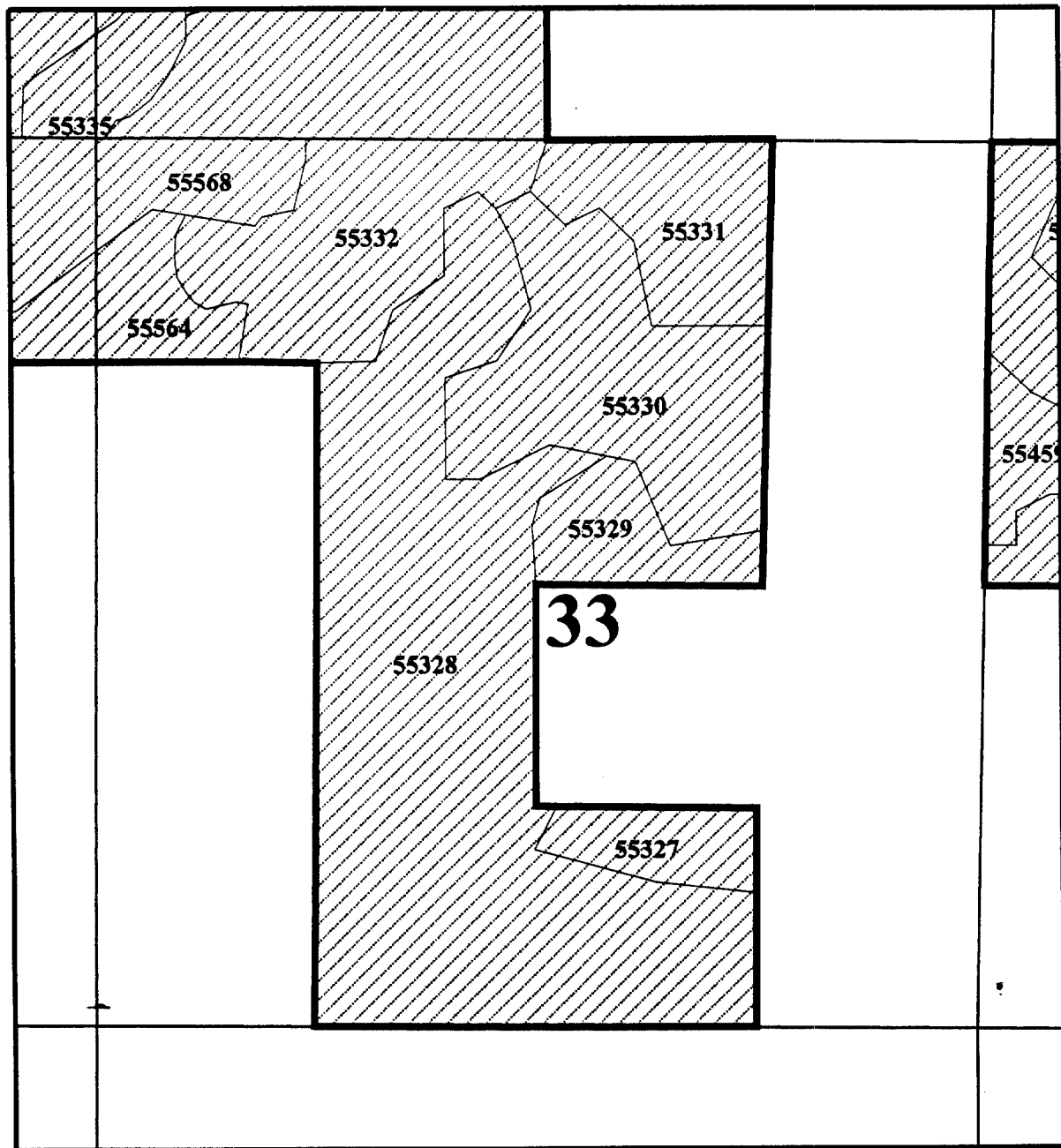
-  SECTION LINES Edt\_plas.shp
-  Property Line Klbrdy.shp
-  Whitman.shp
-  Reserved Timber
-  Plantation

**Note: Reserved Timber Is Depicted By  
Crosshatched Polygons**



Jan. 16, 2003  
Kelly C.

# Mitchell Reserved Timber



1000 0 1000 2000 Feet

1:12000

**Twn 38S, Rng 15E -- Section 33**

- SECTION LINES Ect\_pls.shp
- Property Line Kibdry.shp
- Whittrn.shp
- Reserved Timber
- Plantation

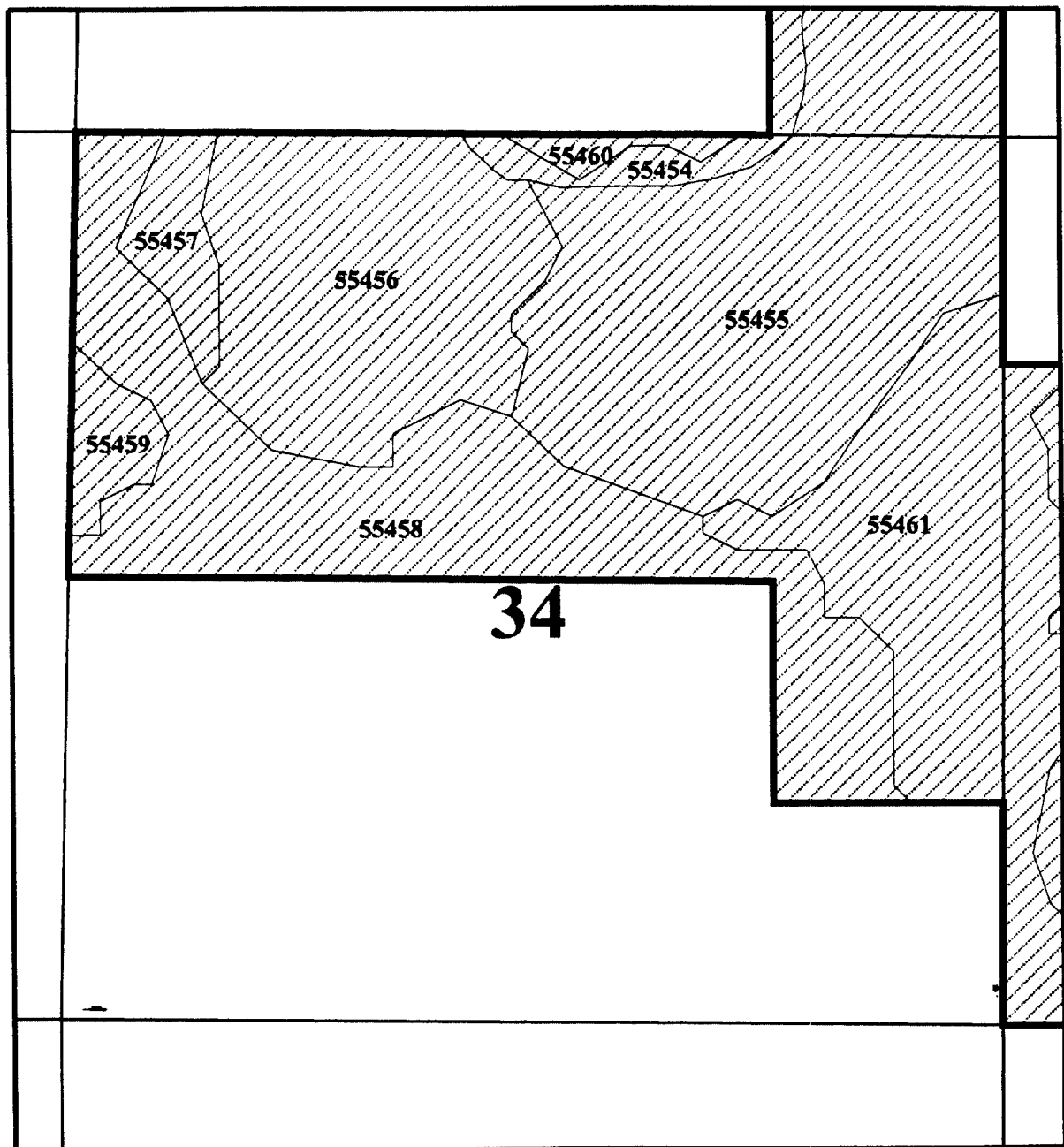
**Note: Reserved Timber Is Depicted By  
Crosshatched Polygons**



Jan. 16, 2003  
Kelly C.



# Mitchell Reserved Timber



1000 0 1000 2000 Feet

1:12000

**TwN 38S, Rng 15E -- Section 34**

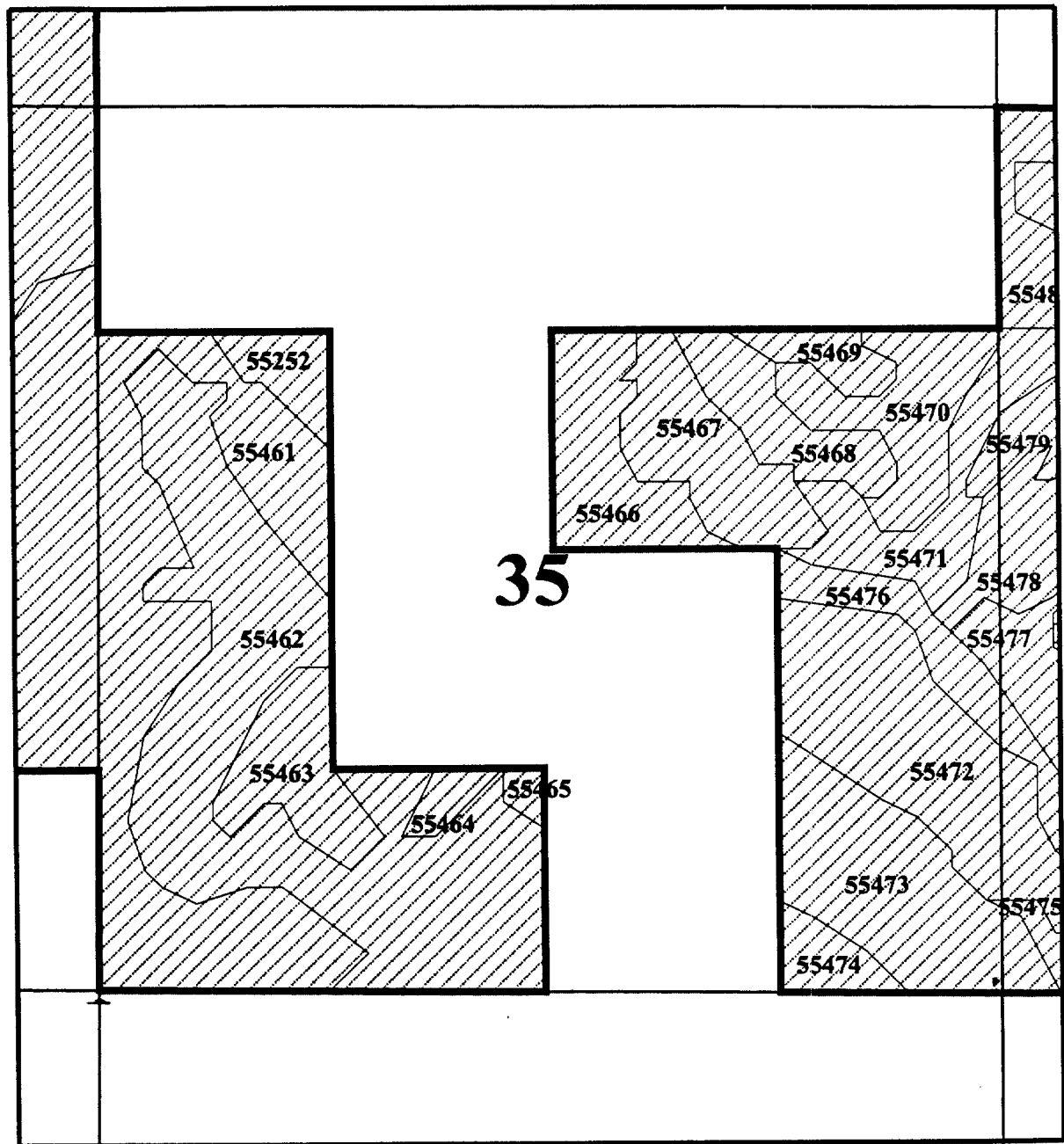
SECTION LINES Edt\_pls.shp  
 Property Line Kibndy.shp  
 Whitran.shp  
 Reserved Timber  
 Plantation

**Note: Reserved Timber Is Depicted By  
 Crosshatched Polygons**



Jan. 16, 2003  
 Kelly C.

# Mitchell Reserved Timber



1000 0 1000 2000 Feet

1:12000

**TwN 38S, Rng 15E -- Section 35**

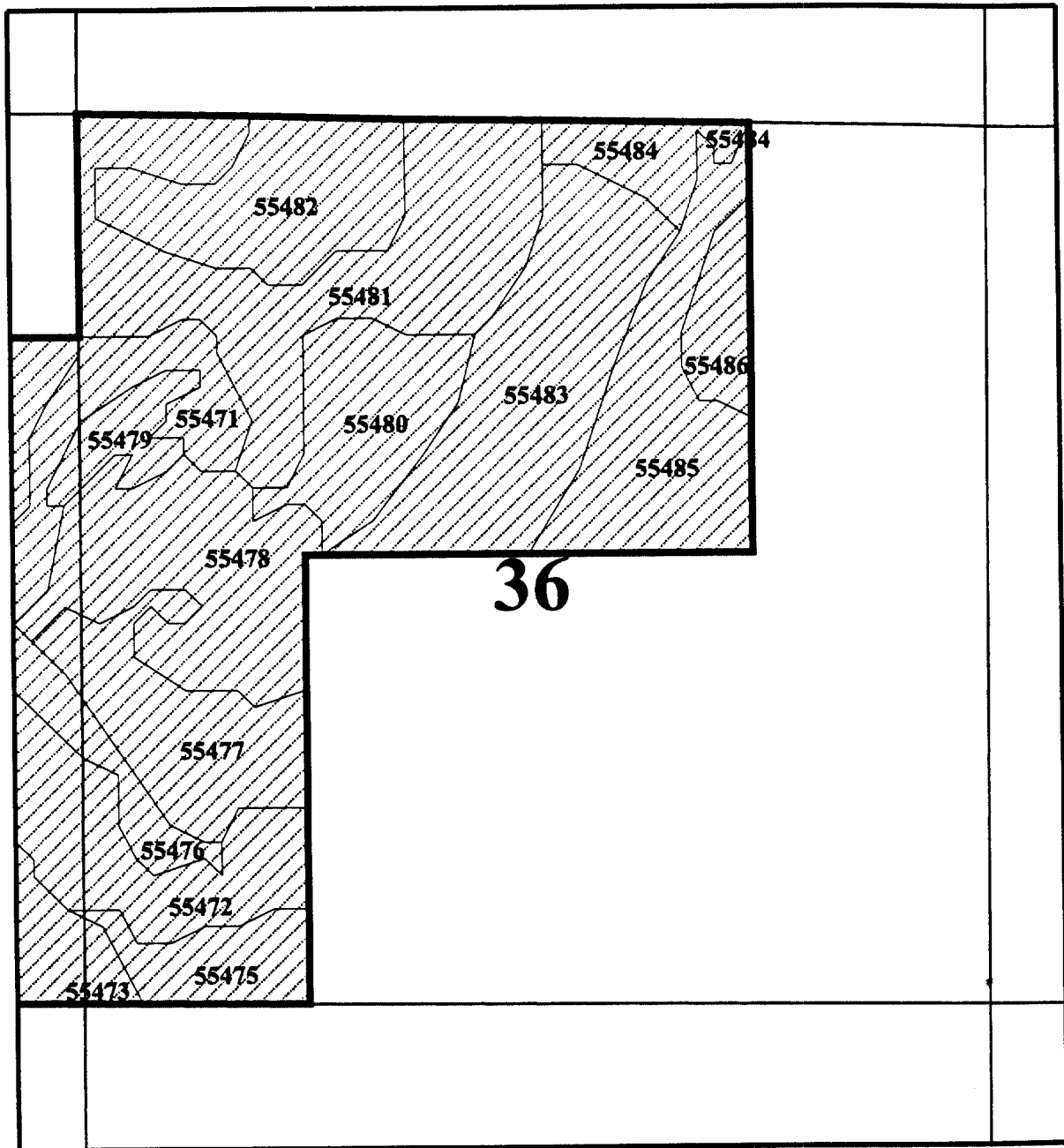
- SECTION LINES Edt\_plas.shp
- Property Line Klondy.shp
- Whitman.shp
- Reserved Timber
- Plantation

**Note: Reserved Timber Is Depicted By Crosshatched Polygons**



Jan. 16, 2003  
Kelly C.

# Mitchell Reserved Timber



1000 0 1000 2000 Feet

1:12000

**Twn 38S, Rng 15E -- Section 36**

SECTION LINES Edt\_pls.shp  
 Property Line Kibdry.shp  
 Whittrn.shp  
 Reserved Timber  
 Plantation

**Note: Reserved Timber Is Depicted By  
 Crosshatched Polygons**



Jan. 16, 2003  
 Kelly C.