

'03 FEB 25 AM 11:13

Vol M03 Page 20560

Vol M03 Page 11294

'03 APR 3 PM 2:44

Return address:

Gayla Wicks Germain
Sidley Austin Brown & Wood
Bank One Plaza
10 South Dearborn Street
Chicago, Illinois 60603

State of Oregon, County of Klamath
Recorded 02/25/2003 11:13 a.m.
Vol M03 Pg 11294-11315
Linda Smith, County Clerk
Fee \$ 141.00 # of Pgs 22

State of Oregon, County of Klamath
Recorded 04/03/2003 2:44 p.m.
Vol M03 Pg 20560-81
Linda Smith, County Clerk
TH Fee \$ 110.00 # of Pgs 22

MTC 53208

Document: Line of Credit Instrument [Klamath County]

Second Amendment to Line of Credit Deed of Trust, Security Agreement, Financing Statement, Fixture Filing and Assignment of Rents and Leases

Grantor: U.S. Timberlands Yakima, LLC, a Delaware Limited Liability Company, with an address of 700 East Mountain View, Suite 507, Ellensburg, Washington 98926

Beneficiary: BNY Midwest Trust Company, an Illinois corporation acting as trustee under the Indenture.

Trustee: Chicago Title Insurance Company, with an address of 701 Fifth Avenue, Suite 1800, Seattle, Washington for 98104

The maturity date of the Notes secured by this Deed of Trust, exclusive of any option to renew or extend such maturity date, is September 14, 2015.

The maximum principal amount to be advanced pursuant to the Indenture and Notes secured by this Deed of Trust is \$127,000,000.00 which amount may be exceeded by advances, pursuant to ORS 86.155(2)(c).

THIS DOCUMENT CONSTITUTES A FIXTURE FILING IN ACCORDANCE WITH ORS 79.0502(3).

****This instrument is being re-recorded to add recording information to the legal descriptions.**

~~126.00~~
~~115.00~~
M

**SECOND AMENDMENT TO LINE OF CREDIT DEED OF TRUST,
SECURITY AGREEMENT, FINANCING STATEMENT, FIXTURE FILING
AND ASSIGNMENT OF RENTS AND LEASES**

THIS SECOND AMENDMENT TO DEED OF TRUST, SECURITY AGREEMENT, FINANCING STATEMENT, FIXTURE FILING AND ASSIGNMENT OF RENTS AND LEASES ("Second Amendment") is entered into as of the 21st day of February, 2003 by and among U. S. TIMBERLANDS YAKIMA, LLC, a Delaware limited liability company, having its principal place of business at 700 East Mountain View, Suite 507, Ellensburg, Washington 98926 ("Grantor"), Chicago Title Insurance Company, whose address is 10001 S. E. Sunnyside Road, Clackamas, Oregon 97015, as Trustee ("Trustee"), in trust for the benefit of BNY MIDWEST TRUST COMPANY, an Illinois corporation, having an address at 2 North LaSalle Street, Suite 1020, Chicago, Illinois 60602 ("Beneficiary") acting as trustee under the Indenture, and MBIA Insurance Corporation, having an address at 113 King Street, Armonk, New York 10504, as insurer ("Insurer"). Capitalized terms used herein but not defined herein shall have the meanings ascribed to such terms in the Original Deed of Trust (as such term is defined below).

W I T N E S S E T H:

WHEREAS, Grantor has issued certain notes in one or more series, the initial series having an aggregate face value not to exceed NINETY FIVE MILLION AND NO/100THS DOLLARS (\$95,000,000.00) and maturing in no event later than September 14, 2015, pursuant to that certain U. S. Timberlands Yakima Indenture, dated September 14, 2001, by and among Grantor, Insurer and Beneficiary, and any applicable Supplement dated of even date therewith or such other later date (the "Original Indenture").

WHEREAS, in order to secure the payment and performance by Grantor of the Secured Obligations of the Original Indenture, Grantor granted and Trustee, on behalf of the Secured Parties, accepted a lien upon, security interest in, and an assignment of certain Mortgaged Property owned by Grantor as evidenced by that certain Line of Credit Deed of Trust, Security Agreement, Financing Statement, Fixture Filing and assignment of Rents and Leases dated as of September 14, 2001 and recorded September 14, 2001 in Volume M01, Page 46920, in the records of Klamath County, Oregon and by that certain First Amendment to Line of Credit Deed of Trust, Security Agreement, Financing Statement, Fixture Filing and assignment of Rents and Leases dated as of February 16, 2003 and recorded February 24, 2003 in Volume m03, Page 11028, in the records of Klamath County, Oregon, each by and among Grantor, Trustee and Insurer and collectively referred to as the "Original Deed of Trust".

WHEREAS, Grantor intends to issue certain notes in one or more series, the second series having an aggregate face value not to exceed THIRTY TWO MILLION AND NO/100THS DOLLARS (\$32,000,000.00) and maturing in no event later than September 14, 2015 (the notes of the initial series referenced above, the second series, and all subsequent series hereinafter referred to as the "Notes"), pursuant to the Original Indenture, as amended by that certain Amendment No. 3, dated as of February 25, 2003, by and among Grantor, Insurer and Beneficiary, and any applicable Supplement dated as of the date of Amendment No. 3 or such other later date (such Original Indenture as amended by Amendment No. 3, the "Indenture").

WHEREAS, Grantor has acquired certain real property, commonly referred to as the "Camp 6 Tract," the "Chemult Tract," and the "Mitchell Tract", by Warranty Deed (Camp 6 Tract) dated as of December 20, 2002 and recorded December 30, 2002 in Volume M02, Page 76209, by Warranty Deed (approximately ½ of the Chemult Tract) dated as of December 20, 2002 and recorded December 30, 2002 in Volume M02, Page 76224, and by Warranty Deed (remaining portion of the Chemult Tract and the Mitchell Tract) dated as of February 18, 2003 and recorded February 18, 2003 in Volume m02, Page 9472, all in the records of Klamath County, Oregon, as further described in Section 1 below and referred to as the "Additional Property".

WHEREAS, It is the intention of the Grantor, Beneficiary and Insurer that the Additional Property be subject to the lien of the Original Deed of Trust.

AGREEMENT

NOW, THEREFORE, for and in consideration of the foregoing, and for other good and valuable consideration, the receipt and sufficiency of which are hereby acknowledged, the parties hereby agree as follows:

1. Additional Property. Exhibit A of the Original Deed of Trust is hereby amended to include all property described on Schedule A attached hereto and by this reference incorporated herein (the "Additional Property"). All references to "Exhibit A" and "Timber Property" in the Original Deed of Trust shall hereafter include the Additional Property described in this Amendment as if such property had been included in the Original Deed of Trust as of the date of execution thereof.

2. Permitted Exceptions. Exhibit B of the Original Deed of Trust is hereby amended to include the following language as subsection (k) thereof

"The specific matters, if any, to which the Timber Property in Klamath County, Oregon, is expressly made subject as set forth in the Commitments for Title Insurance issued by Chicago Title Insurance Company as Order No. 59432, effective as of November 27, 2002 and Order No. 59571, effective as of January 13, 2003.

3. Ratification. The Original Deed of Trust, as amended and supplemented by this Second Amendment, is hereby ratified and affirmed and remains in full force and effect. It is not the intent of the parties hereto that the lien of the Original Deed of Trust be released, reconveyed or interrupted; but, rather, that the lien be continued uninterrupted and in full force and effect on the terms as provided in the Original Deed of Trust and herein and with the same priority as the Original Deed of Trust had prior to the date hereof.


4. Deed of Trust. All references to the "Deed of Trust" shall hereafter refer to the Original Deed of Trust as amended and supplemented by this Second Amendment.

[Signatures Follow]

20563 11297

EXECUTED as of the day and year first above written.

U.S. TIMBERLAND YAKIMA, LLC

By: 
John M. Rudey, President

BNY MIDWEST TRUST COMPANY, as Trustee

By: _____
Robert Castle, Assistant Vice President

MBIA INSURANCE CORPORATION, as Insurer

By: _____
David Christiansen, Vice President

20564


11298

EXECUTED as of the day and year first above written.

U.S. TIMBERLAND YAKIMA, LLC

By: _____
John M. Rudey, President

BNY MIDWEST TRUST COMPANY, as Trustee

By:  _____
Robert Castle, Assistant Vice President

MBIA INSURANCE CORPORATION, as Insurer

By: _____
David Christiansen, Vice President

20565 11299

EXECUTED as of the day and year first above written.


U.S. TIMBERLAND YAKIMA, LLC

By: _____
John M. Rudey, President

BNY MIDWEST TRUST COMPANY, as Trustee

By: _____
Robert Castle, Assistant Vice President

MBIA INSURANCE CORPORATION, as Insurer


By:  _____
David Christiansen, Vice President

20566

11300

STATE OF NEW YORK)
) ss.
COUNTY OF NEW YORK)

On the 20th day of February, 2003, before me personally came John M. Rudey, to me known, who, being by me duly sworn, did depose and say that he resides at 625 Madison Avenue, Suite 10-B, New York, New York 10022; that he is the President of U.S. TIMBERLANDS YAKIMA, LLC, the limited liability company that executed the foregoing instrument, and that he signed his name thereto by authority of the board of directors of the limited liability company.



Notary Public
ANNE STEVENSON
Notary Public, State of New York
No. 01ST5079491
Qualified in Queens County
Certificate Filed in New York County
Commission Expires


(Seal)

August 17, 2005

20567 11301

STATE OF ILLINOIS)
COUNTY OF Cook) ss.

The foregoing instrument was acknowledged before me this 21st day of February, 2003 by Robert Castle, Assistant Vice President of BNY Midwest Trust Company, an Illinois corporation, on behalf of the corporation in its capacity as trustee under the Indenture and authenticated by said corporation as trustee.



T. Muzquiz
Notary Public
T. MUZQUIZ
NOTARY PUBLIC

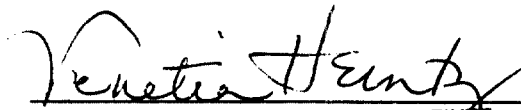
(Seal)

20568

11302

STATE OF NEW YORK)
) ss.
COUNTY OF NEW YORK)

On the 20 day of February, 2003, before me personally came David Christiansen, to me known, who, being by me duly sworn, did depose and say that he resides at 113 King Street, Armonk, New York 10504; that he is the Vice President of MBIA INSURANCE CORPORATION, the corporation that executed the foregoing instrument, and that he signed his name thereto by authority of the board of directors of the corporation.



Notary Public VENETIA HEINZ
 Notary Public, State of New York
 No. 4913668
 Qualified in Westchester and Putnam Counties
 Commission Expires 07-05-2006

20569

11303

SCHEDULE A
Klamath County, Oregon

CAMP 6 TRACT

TOWNSHIP 33 SOUTH, RANGE 14 EAST, W.M.:

SECTION 24: THE SOUTHWEST QUARTER OF THE SOUTHEAST QUARTER
 SECTION 25: ALL
 SECTION 26: THE NORTHEAST QUARTER OF THE SOUTHWEST QUARTER; THE SOUTH HALF OF THE SOUTHWEST QUARTER; THE SOUTHEAST QUARTER
 SECTION 27: THE SOUTHEAST QUARTER OF THE SOUTHEAST QUARTER
 SECTION 34: GOVERNMENT LOTS 1, 2, 3 AND 4; THE NORTH HALF OF THE SOUTH HALF; THE NORTH HALF
 SECTION 35: GOVERNMENT LOTS 1, 2, 3 AND 4; THE NORTH HALF OF THE SOUTH HALF; THE NORTH HALF
 SECTION 36: GOVERNMENT LOTS 1, 2, 3 AND 4; THE NORTH HALF OF THE SOUTH HALF; THE NORTH HALF

TOWNSHIP 34 SOUTH, RANGE 14 EAST, W.M.:

SECTION 1: GOVERNMENT LOTS 1, 2, 3 AND 4; THE SOUTH HALF OF THE NORTH HALF; THE SOUTH HALF
 SECTION 2: GOVERNMENT LOTS 1, 2, 3 AND 4; THE SOUTH HALF OF THE NORTH HALF; THE SOUTH HALF
 SECTION 3: GOVERNMENT LOTS 1, 2, 3 AND 4; THE SOUTH HALF OF THE NORTH HALF; THE SOUTH HALF
 SECTION 4: GOVERNMENT LOTS 1 AND 2; THE SOUTH HALF OF THE NORTHEAST QUARTER; THE SOUTHEAST QUARTER
 SECTION 9: THE EAST HALF
 SECTION 10: ALL
 SECTION 11: ALL
 SECTION 12: ALL
 SECTION 13: ALL
 SECTION 14: ALL
 SECTION 15: ALL
 SECTION 16: THE NORTHEAST QUARTER; THE NORTH HALF OF THE NORTHWEST QUARTER; THE SOUTHEAST QUARTER OF THE NORTHWEST QUARTER; THE NORTHEAST QUARTER OF THE SOUTHWEST QUARTER; THE SOUTHEAST QUARTER
 SECTION 20: THE SOUTHEAST QUARTER OF THE SOUTHEAST QUARTER
 SECTION 22: ALL
 SECTION 23: ALL
 SECTION 24: ALL
 SECTION 25: ALL
 SECTION 26: ALL
 SECTION 27: ALL
 SECTION 28: ALL
 SECTION 29: THE EAST HALF; THE SOUTH HALF OF THE SOUTHWEST QUARTER; THE NORTHWEST QUARTER OF THE SOUTHWEST QUARTER
 SECTION 30: GOVERNMENT LOTS 1, 2, 3 AND 4; THE EAST HALF OF THE SOUTHWEST QUARTER; THE SOUTHEAST QUARTER OF THE NORTHWEST QUARTER; THE SOUTHEAST QUARTER OF THE SOUTHEAST QUARTER; LESS A 60 FOOT STRIP IN GOVERNMENT LOTS 1, 2 AND 3, AND THE EAST HALF OF THE SOUTHWEST QUARTER
 SECTION 31: GOVERNMENT LOTS 1, 2, 3 AND 4; THE EAST HALF OF THE WEST HALF; THE EAST HALF; LESS A 60 FOOT STRIP IN THE NORTHWEST QUARTER OF THE NORTHEAST QUARTER, THE NORTHEAST QUARTER OF THE NORTHWEST QUARTER, GOVERNMENT LOTS 2, 3 AND 4, AND THE SOUTHEAST QUARTER OF THE NORTHWEST QUARTER
 SECTION 32: ALL
 SECTION 33: ALL
 SECTION 34: ALL
 SECTION 35: ALL
 SECTION 36: ALL

TOWNSHIP 35 SOUTH, RANGE 14 EAST, W.M.:

SECTION 1: GOVERNMENT LOTS 1, 2, 3 AND 4; THE SOUTH HALF OF THE NORTH HALF; THE SOUTH HALF
 SECTION 2: GOVERNMENT LOTS 1, 2, 3 AND 4; THE SOUTH HALF OF THE NORTH HALF; THE SOUTH HALF
 SECTION 3: GOVERNMENT LOTS 1, 2, 3 AND 4; THE SOUTH HALF OF THE NORTH HALF; THE SOUTH HALF
 SECTION 4: GOVERNMENT LOTS 1, 2, 3 AND 4; THE SOUTH HALF OF THE NORTH HALF; THE NORTH HALF OF THE
 SOUTHEAST QUARTER; THE SOUTHWEST QUARTER OF THE SOUTHEAST QUARTER; THE SOUTHWEST
 QUARTER
 SECTION 5: THE NORTH HALF; THE SOUTHWEST QUARTER; THE NORTH HALF OF THE SOUTHEAST QUARTER
 SECTION 6: GOVERNMENT LOTS 1, 2 AND 3; THE NORTH HALF OF THE NORTH HALF; THE SOUTHEAST QUARTER OF
 THE NORTHWEST QUARTER; THE SOUTH HALF OF THE NORTHEAST QUARTER; THE SOUTHEAST
 QUARTER; THE EAST HALF OF THE SOUTHWEST QUARTER
 SECTION 7: GOVERNMENT LOTS 2 AND 3; THE EAST HALF OF THE NORTHWEST QUARTER
 SECTION 8: THE SOUTH HALF OF THE NORTHEAST QUARTER; THE SOUTHEAST QUARTER OF THE SOUTHWEST
 QUARTER; THE SOUTHEAST QUARTER
 SECTION 9: ALL
 SECTION 10: ALL
 SECTION 11: ALL
 SECTION 12: ALL
 SECTION 13: ALL
 SECTION 14: THE NORTHEAST QUARTER; THE NORTHWEST QUARTER OF THE NORTHWEST QUARTER; THE SOUTH
 HALF OF THE NORTHWEST QUARTER; THE SOUTH HALF
 SECTION 15: THE NORTH HALF; THE EAST HALF OF THE SOUTHWEST QUARTER; THE SOUTHEAST QUARTER
 SECTION 16: THE NORTH HALF; THE SOUTHWEST QUARTER; THE NORTHWEST QUARTER OF THE SOUTHEAST
 QUARTER
 SECTION 17: THE NORTHEAST QUARTER; THE SOUTHEAST QUARTER; THE EAST HALF OF THE WEST HALF
 SECTION 19: GOVERNMENT LOTS 2 AND 3; THE EAST HALF OF THE SOUTHWEST QUARTER
 SECTION 20: THE EAST HALF OF THE EAST HALF
 SECTION 23: THE NORTH HALF; THE EAST HALF OF THE SOUTHWEST QUARTER; THE SOUTHEAST QUARTER
 SECTION 24: ALL
 SECTION 26: THE NORTHWEST QUARTER OF THE NORTHEAST QUARTER

TOWNSHIP 33 SOUTH, RANGE 15 EAST, W.M.:

SECTION 1: GOVERNMENT LOTS 1, 2, 3 AND 4; THE SOUTH HALF OF THE NORTH HALF; THE SOUTH HALF
 SECTION 2: GOVERNMENT LOTS 1, 2, 3 AND 4; THE SOUTH HALF OF THE NORTH HALF; THE SOUTH HALF
 SECTION 3: GOVERNMENT LOTS 1, 2, 3 AND 4; THE SOUTH HALF OF THE NORTH HALF; THE SOUTH HALF
 SECTION 4: GOVERNMENT LOTS 1, 2, 3 AND 4; THE SOUTH HALF OF THE NORTH HALF; THE SOUTH HALF
 SECTION 9: ALL
 SECTION 10: ALL
 SECTION 11: ALL
 SECTION 12: ALL
 SECTION 13: THE NORTH HALF OF THE NORTH HALF
 SECTION 19: GOVERNMENT LOTS 3 AND 4; THE SOUTHEAST QUARTER
 SECTION 27: THE SOUTHWEST QUARTER OF THE NORTHEAST QUARTER; THE WEST HALF; THE NORTHWEST QUARTER
 OF THE SOUTHEAST QUARTER
 SECTION 28: ALL
 SECTION 29: ALL
 SECTION 30: GOVERNMENT LOTS 1, 2, 3 AND 4; THE EAST HALF
 SECTION 31: GOVERNMENT LOTS 1, 2, 3 AND 4; THE EAST HALF
 SECTION 32: ALL
 SECTION 33: ALL
 SECTION 34: THE WEST HALF

TOWNSHIP 34 SOUTH, RANGE 15 EAST, W.M.:

SECTION 5: GOVERNMENT LOTS 3 AND 4; THE SOUTH HALF OF THE NORTHWEST QUARTER; THE SOUTHWEST
 QUARTER; THE SOUTHWEST QUARTER OF THE SOUTHEAST QUARTER

SECTION 6: GOVERNMENT LOTS 1, 2, 3, 4, 5 AND 6; THE SOUTH HALF OF THE NORTHEAST QUARTER; THE SOUTHEAST QUARTER
 SECTION 7: GOVERNMENT LOTS 1, 2, 3 AND 4; THE EAST HALF
 SECTION 8: THE WEST HALF; THE WEST HALF OF THE SOUTHEAST QUARTER
 SECTION 17: THE NORTH HALF OF THE NORTHWEST QUARTER
 SECTION 18: GOVERNMENT LOTS 1, 2, 3 AND 4; THE EAST HALF
 SECTION 19: ALL FRACTIONAL
 SECTION 29: THE SOUTH HALF OF THE SOUTH HALF
 SECTION 30: ALL FRACTIONAL
 SECTION 31: ALL FRACTIONAL
 SECTION 32: ALL
 SECTION 33: THE WEST HALF; THE SOUTH HALF OF THE SOUTHEAST QUARTER

TOWNSHIP 35 SOUTH, RANGE 15 EAST, W.M.:

SECTION 3: GOVERNMENT LOTS 1, 2, 3 AND 4; THE SOUTH HALF OF THE NORTH HALF; THE SOUTH HALF
 SECTION 4: GOVERNMENT LOTS 1, 2, 3 AND 4; THE SOUTH HALF OF THE NORTH HALF; THE SOUTH HALF
 SECTION 5: GOVERNMENT LOTS 1, 2, 3 AND 4; THE SOUTH HALF OF THE NORTH HALF; THE SOUTH HALF
 SECTION 6: GOVERNMENT LOTS 1, 2, 3, 4, 5, 6 AND 7; THE SOUTHEAST QUARTER OF THE NORTHWEST QUARTER; THE SOUTH HALF OF THE NORTHEAST QUARTER; THE SOUTHEAST QUARTER; THE EAST HALF OF THE SOUTHWEST QUARTER
 SECTION 7: GOVERNMENT LOTS 1, 2, 3 AND 4; THE EAST HALF OF THE WEST HALF; THE EAST HALF
 SECTION 8: ALL
 SECTION 9: ALL
 SECTION 10: THE NORTH HALF; THE SOUTHWEST QUARTER; THE NORTH HALF OF THE SOUTHEAST QUARTER; THE SOUTHWEST QUARTER OF THE SOUTHEAST QUARTER
 SECTION 11: THE NORTHWEST QUARTER; THE NORTHWEST QUARTER OF THE SOUTHWEST QUARTER; THE SOUTH HALF OF THE SOUTH HALF
 SECTION 13: THE SOUTHWEST QUARTER OF THE NORTHWEST QUARTER
 SECTION 14: ALL
 SECTION 15: ALL
 SECTION 16: ALL
 SECTION 17: ALL
 SECTION 18: GOVERNMENT LOTS 1, 2, 3 AND 4; THE EAST HALF OF THE WEST HALF; THE EAST HALF
 SECTION 19: GOVERNMENT LOTS 1, 2, 3 AND 4; THE EAST HALF OF THE WEST HALF; THE EAST HALF
 SECTION 20: ALL
 SECTION 21: THE NORTH HALF; THE NORTHWEST QUARTER OF THE SOUTHWEST QUARTER; THE SOUTH HALF OF THE SOUTHWEST QUARTER; THE SOUTHEAST QUARTER
 SECTION 22: ALL
 SECTION 23: THE NORTHWEST QUARTER OF THE NORTHEAST QUARTER; THE WEST HALF
 SECTION 26: THE NORTHWEST QUARTER OF THE NORTHEAST QUARTER; THE WEST HALF; THE WEST HALF OF THE SOUTHEAST QUARTER
 SECTION 27: ALL
 SECTION 28: ALL
 SECTION 29: THE NORTH HALF OF THE NORTHEAST QUARTER; THE SOUTHEAST QUARTER OF THE NORTHEAST QUARTER; THE NORTH HALF OF THE NORTHWEST QUARTER; THE NORTH HALF OF THE SOUTH HALF OF THE NORTHWEST QUARTER; THE SOUTH HALF OF THE NORTHEAST QUARTER OF THE SOUTHWEST QUARTER; THE SOUTH HALF OF THE SOUTHWEST QUARTER; THE SOUTHEAST QUARTER
 SECTION 32: GOVERNMENT LOTS 1, 2, 3 AND 4; THE NORTH HALF OF THE SOUTH HALF; THE NORTH HALF
 SECTION 33: GOVERNMENT LOTS 1, 2, 3 AND 4; THE NORTH HALF OF THE SOUTH HALF; THE NORTH HALF
 SECTION 34: GOVERNMENT LOTS 1, 2, 3 AND 4; THE NORTH HALF OF THE SOUTH HALF; THE NORTH HALF
 SECTION 35: GOVERNMENT LOTS 3 AND 4; THE NORTHWEST QUARTER OF THE SOUTHWEST QUARTER; THE NORTHWEST QUARTER

CHEMULT TRACT

All real property located in Lake County, described as follows, EXCEPTING THEREFROM, all timber and other forest products now standing, growing, lying or being within the areas identified on the maps entitled "Chemult Reserved Timber" attached as part of Exhibit C to the Warranty Deed dated as of February 19, 2003, and recorded February 19, 2003 in Volume 003, Page ____, in the records of Klamath County, Oregon.

09472

TOWNSHIP 27 SOUTH, RANGE 7 EAST, W.M.:

SECTION 25: NORTHEAST QUARTER OF THE SOUTHEAST QUARTER; SOUTH HALF OF THE SOUTH HALF
 SECTION 35: EAST HALF OF THE SOUTHEAST QUARTER
 SECTION 36: NORTHEAST QUARTER OF THE NORTHEAST QUARTER; WEST HALF OF THE NORTHWEST QUARTER;
 SOUTHWEST QUARTER

TOWNSHIP 28 SOUTH, RANGE 7 EAST, W.M.:

SECTION 1: GOVERNMENT LOTS 1, 2, 3 AND 4; THE SOUTH HALF OF THE NORTH HALF; THE SOUTH HALF
 SECTION 2: GOVERNMENT LOTS 1, 2, 3 AND 4; THE SOUTH HALF OF THE NORTH HALF; THE SOUTH HALF
 SECTION 3: GOVERNMENT LOTS 1, 2, 3 AND 4; THE SOUTH HALF OF THE NORTH HALF; THE SOUTH HALF
 SECTION 4: GOVERNMENT LOTS 1, 2, 3 AND 4; THE SOUTH HALF OF THE NORTH HALF; THE SOUTH HALF
 SECTION 7: THE SOUTH HALF OF THE SOUTHEAST QUARTER
 SECTION 8: THE SOUTH HALF OF THE NORTH HALF; THE SOUTH HALF
 SECTION 9: ALL
 SECTION 10: ALL
 SECTION 11: ALL
 SECTION 12: ALL
 SECTION 13: ALL
 SECTION 14: ALL
 SECTION 15: ALL
 SECTION 16: ALL
 SECTION 17: ALL
 SECTION 18: GOVERNMENT LOTS 1, 2, 3 AND 4; THE EAST HALF OF THE WEST HALF; THE EAST HALF
 SECTION 19: GOVERNMENT LOTS 1, 2, 3 AND 4; THE EAST HALF OF THE WEST HALF; THE EAST HALF
 SECTION 20: ALL
 SECTION 21: ALL
 SECTION 22: ALL
 SECTION 23: ALL
 SECTION 24: ALL
 SECTION 25: ALL
 SECTION 26: ALL
 SECTION 27: ALL
 SECTION 28: ALL

EXCEPT THE FOLLOWING: A PARCEL OF LAND BEING SITUATE IN THE SOUTHEAST QUARTER OF SECTION 28, MORE PARTICULARLY DESCRIBED AS FOLLOWS:

BEGINNING AT THE SOUTHEAST CORNER OF SECTION 28, TOWNSHIP 28 SOUTH, RANGE 7 EAST, W.M.;
 THENCE NORTH 77°59'42" WEST 596.16 FEET TO THE CENTER POINT OF AFORESAID SITE; THENCE SOUTH 24°49'06" WEST 100.00 FEET TO A POINT MARKED BY A STAKE ON THE SOUTHERLY LINE OF SAID SITE, SAID POINT BEING THE TRUE POINT OF BEGINNING OF THIS DESCRIPTION; THENCE NORTH 65°10'54" WEST 100.00 FEET TO A POINT MARKED BY A STAKE; THENCE NORTH 24°49'06" EAST 200.00 FEET TO A POINT MARKED BY A STAKE; THENCE SOUTH 65°10'54" EAST 200.00 FEET TO A POINT MARKED BY A STAKE; THENCE SOUTH 24°49'06" WEST 200.00 FEET TO A POINT MARKED BY A STAKE THENCE NORTH 65°10'54" WEST 100.00 FEET, MORE OR LESS, TO THE TRUE POINT OF BEGINNING.

SECTION 29: THE NORTH HALF OF THE NORTH HALF
 SECTION 30: THE NORTH HALF OF THE NORTHEAST QUARTER; GOVERNMENT LOT 4
 SECTION 31: GOVERNMENT LOTS 1, 2, 3 AND 4; THE EAST HALF OF THE WEST HALF; THE EAST HALF
 SECTION 32: THE NORTHEAST QUARTER; THE SOUTH HALF
 SECTION 33: ALL

SECTION 34: THE WEST HALF OF THE NORTHWEST QUARTER; THE NORTHEAST QUARTER OF THE NORTHEAST QUARTER; THE NORTH HALF OF THE SOUTHEAST QUARTER OF THE NORTHEAST QUARTER; THE EAST HALF OF THE NORTHWEST QUARTER; THE SOUTHWEST QUARTER; THE SOUTH HALF OF THE NORTHWEST QUARTER OF THE SOUTHEAST QUARTER; THE SOUTH HALF OF THE SOUTHEAST QUARTER

SECTION 35: ALL

SECTION 36: ALL

TOWNSHIP 29 SOUTH, RANGE 7 EAST, W.M.:

SECTION 1: ALL
EXCEPT THE SOUTHEAST QUARTER OF THE SOUTHEAST QUARTER AND THAT PORTION DESCRIBED IN DEED TO KLAMATH COUNTY FOR DIAMOND LAKE HIGHWAY RECORDED MAY 5, 1931 IN DEED BOOK 95, PAGE 202, DEED RECORDS OF KLAMATH COUNTY, OREGON

SECTION 2: ALL
EXCEPT THAT PORTION DESCRIBED IN DEED RECORDED FEBRUARY 26, 1953 IN DEED BOOK 259, PAGE 338, DEED RECORDS OF KLAMATH COUNTY, OREGON, AND THAT PORTION DESCRIBED IN DEED TO KLAMATH COUNTY FOR DIAMOND LAKE HIGHWAY RECORDED MAY 5, 1931 IN DEED BOOK 95, PAGE 202, DEED RECORDS OF KLAMATH COUNTY, OREGON

SECTION 4: GOVERNMENT LOTS 1, 2, 3 AND 4; THE SOUTH HALF OF THE NORTH HALF

SECTION 5: GOVERNMENT LOTS 1, 2, 3 AND 4; THE SOUTH HALF OF THE NORTH HALF

SECTION 6: GOVERNMENT LOTS 1, 2, 3, 4 AND 5; THE SOUTHEAST QUARTER OF THE NORTHWEST QUARTER; THE SOUTH HALF OF THE NORTHEAST QUARTER

TOWNSHIP 27 SOUTH, RANGE 8 EAST, W.M.

SECTION 16: OUT LOTS 1, 2, 3, 4 AND 6 OF CORRALL SPRINGS

SECTION 21: THE WEST HALF OF THE EAST HALF; THE EAST HALF OF THE NORTHWEST QUARTER; THAT PORTION OF THE SOUTHEAST QUARTER OF THE SOUTHWEST QUARTER LYING EAST OF THE SOUTHERN PACIFIC RAILROAD RIGHT OF WAY

SECTION 28: THE EAST HALF; THE EAST HALF OF THE NORTHWEST QUARTER,

LESS STRIPS FOR RAILROAD AND HIGHWAY;

THE NORTHEAST QUARTER OF THE SOUTHWEST QUARTER LYING EAST OF HIGHWAY,
LESS STRIP FOR RAILROAD;
THE SOUTH HALF OF THE SOUTHWEST QUARTER,
LESS STRIPS FOR HIGHWAY AND RAILROAD

SECTION 29: THE NORTHEAST QUARTER

SECTION 31: GOVERNMENT LOTS 1, 2, 3 AND 4, THE EAST HALF OF THE WEST HALF; THE EAST HALF

SECTION 32: THE NORTHEAST QUARTER; THE SOUTH HALF

SECTION 33: ALL,

EXCEPT THAT PORTION LYING WITHIN THE DALLAS-CALIFORNIA HIGHWAY US 97. ALSO, EXCEPT THAT PORTION LYING WITHIN THE SOUTHERN PACIFIC RAILROAD RIGHT OF WAY

SECTION 34: ALL

TOWNSHIP 28 SOUTH, RANGE 8 EAST, W.M.

SECTION 3: THE SOUTHEAST QUARTER OF THE NORTHWEST QUARTER; THE NORTHEAST QUARTER OF THE SOUTHWEST QUARTER; GOVERNMENT LOTS 1, 2, 3 AND 4; THE SOUTH HALF OF THE NORTHEAST QUARTER; THE SOUTHEAST QUARTER; THE SOUTH HALF OF THE SOUTHWEST QUARTER; THE

NORTHWEST QUARTER OF THE SOUTHWEST QUARTER; THE SOUTHWEST QUARTER OF THE NORTHWEST QUARTER

SECTION 4: THE WEST HALF; GOVERNMENT LOTS 1 AND 2; THE SOUTH HALF OF THE NORTHEAST QUARTER; THE SOUTHEAST QUARTER,

LESS STRIP FOR HIGHWAY IN FRACTIONAL WEST HALF OF THE NORTHWEST QUARTER AND LESS STRIP FOR RAILROAD IN FRACTIONAL NORTHWEST QUARTER AND WEST HALF OF THE SOUTHWEST QUARTER AND LESS 40 FOOT WIDE STRIP IN THE SOUTHWEST QUARTER AND LESS THREE PARCELS HERETOFORE CONVEYED TO STATE OF OREGON, BY AND THROUGH ITS STATE HIGHWAY COMMISSION, DESCRIBED AS FOLLOWS:

PARCEL ONE: BEGINNING AT A POINT 1420 FEET SOUTH AND 4180 FEET EAST OF THE NORTHWEST CORNER OF SAID SECTION 4; THENCE EAST A DISTANCE OF 330 FEET; THENCE SOUTH A DISTANCE OF 660 FEET; THENCE WEST A DISTANCE OF 330 FEET; THENCE NORTH A DISTANCE OF 660 FEET TO THE POINT OF BEGINNING.

PARCEL TWO: BEGINNING AT A POINT 1420 FEET SOUTH AND 4180 FEET EAST OF THE NORTHWEST CORNER OF SAID SECTION 4; THENCE SOUTH A DISTANCE OF 660 FEET; THENCE WEST A DISTANCE OF 330 FEET; THENCE NORTH A DISTANCE OF 660 FEET; THENCE EAST A DISTANCE OF 330 FEET TO THE POINT OF BEGINNING.

PARCEL THREE: ALL THAT PORTION OF THE EAST HALF OF SAID SECTION 4 INCLUDED IN A STRIP OF LAND 40 FEET IN WIDTH, 20 FEET ON EACH SIDE OF THE CENTER LINE OF A HAULING ROAD AS SAID. HAULING ROAD HAS BEEN LOCATED OVER AND ACROSS OR ADJACENT TO THE SAID PROPERTY; THE LOCATION OF THE SAID STRIP OF LAND (INSOFAR AS IT ENCROACHES UPON THE PROPERTY) BEING DETERMINED BY THE SAID CENTER LINE FROM STATION 45+27.6 TO STATION 63+01.4, WHICH PORTION OF CENTER LINE IS DESCRIBED AS FOLLOWS: BEGINNING AT A POINT WHICH IS ENGINEER'S CENTER LINE STATION 45+27.6 OPPOSITE AND 20 FEET DISTANT FROM WHICH POINT THE SOUTHERLY LINE OF SAID STRIP OF LAND INTERSECTS THE WEST LINE OF THE EAST HALF OF SECTION 4; SAID POINT BEING 2431 FEET NORTH AND 2627 FEET EAST FROM THE SOUTHWEST CORNER OF SECTION 4; THENCE NORTH 47°13' EAST A DISTANCE OF 172.4 FEET; THENCE NORTH 46°32' EAST A DISTANCE OF 1601.4 FEET TO STATION 63+01.4 OPPOSITE AND 20 FEET DISTANT FROM WHICH STATION THE NORTHERLY LINE OF SAID STRIP OF LAND INTERSECTS THE WEST LINE OF THE ABOVE-DESCRIBED PARCEL TWO.

SECTION 5: THE SOUTH HALF OF THE SOUTH HALF; THE NORTH HALF OF THE SOUTHWEST QUARTER,

EXCEPTING FROM THE SOUTHEAST QUARTER OF THE SOUTHEAST QUARTER STRIPS FOR HIGHWAY AND RAILROAD AND 40 FOOT WIDE STRIP AS DESCRIBED IN BOOK 224, PAGE 137, AND LESS TRACT DESCRIBED IN BOOK 129, PAGE 300, ALL DEED RECORDS OF KLAMATH COUNTY, OREGON. ALSO EXCEPTING THAT PORTION CONVEYED TO THE STATE OF OREGON BY DEED RECORDED AUGUST 27, 2002 IN VOLUME 1402, PAGE 48225, MICROFILM RECORDS OF KLAMATH COUNTY, OREGON.

SECTION 6: GOVERNMENT LOTS 1, 2, 3, 4, 5, 6 AND 7; THE SOUTH HALF OF THE NORTHEAST QUARTER; THE SOUTHEAST QUARTER; THE EAST HALF OF THE SOUTHWEST QUARTER; THE SOUTHEAST QUARTER OF THE NORTHWEST QUARTER

SECTION 7: GOVERNMENT LOTS 1, 2, 3, AND 4; THE EAST HALF OF THE WEST HALF; THE EAST HALF

SECTION 8: ALL

EXCEPT THAT PORTION DESCRIBED IN WARRANTY DEED RECORDED APRIL 18, 1979, IN VOLUME M79, PAGE 8328, MICROFILM RECORDS OF KLAMATH COUNTY, OREGON. ALSO EXCEPT PORTION FOR HIGHWAY AND RAILROAD AND TRACT DESCRIBED IN BOOK 224, PAGE 137, DEED RECORDS OF KLAMATH COUNTY OREGON.

SECTION 9: ALL

SECTION 10: THE NORTHEAST QUARTER; THE NORTH HALF OF THE NORTHWEST QUARTER; THE SOUTHEAST QUARTER OF THE NORTHWEST QUARTER; THE NORTHEAST QUARTER OF THE SOUTHWEST QUARTER; THE SOUTHEAST QUARTER; THE SOUTHWEST QUARTER OF THE NORTHWEST QUARTER; THE NORTHWEST QUARTER OF THE SOUTHWEST QUARTER; THE SOUTH HALF OF THE SOUTHWEST QUARTER

SECTION 15: THE NORTH HALF OF THE NORTHEAST QUARTER; THE SOUTHWEST QUARTER OF THE NORTHEAST QUARTER; THE WEST HALF; THE NORTH HALF OF THE SOUTHEAST QUARTER; THE SOUTHWEST QUARTER OF THE SOUTHEAST QUARTER

SECTION 16: THE EAST HALF

SECTION 17: THE NORTH HALF; THE NORTH HALF OF THE SOUTHWEST QUARTER; THE SOUTHEAST QUARTER OF THE SOUTHWEST QUARTER; THE EAST HALF OF THE SOUTHEAST QUARTER

EXCEPTING THEREFROM THE FOLLOWING DESCRIBED PARCELS:

- (A) THAT PORTION DESCRIBED IN DEED RECORDED DECEMBER 2, 1912 IN DEED BOOK 38, PAGE 223, DEED RECORDS OF KLAMATH COUNTY, OREGON;
- (B) THOSE PORTIONS DESCRIBED IN DEED RECORDED IN BOOK 129, PAGE 301, AND BY DEED RECORDED MAY 25, 1959 IN BOOK 312, PAGE 811, DEED RECORDS OF KLAMATH COUNTY, OREGON;
- (C) THAT PORTION DESCRIBED IN WARRANTY DEED RECORDED APRIL 18, 1979 IN VOLUME M79, PAGE 8328, MICROFILM RECORDS OF KLAMATH COUNTY, OREGON;
- (D) THAT PORTION DESCRIBED IN WARRANTY DEED RECORDED APRIL 2, 1976 IN VOLUME M76, PAGE 4645, MICROFILM RECORDS OF KLAMATH COUNTY, OREGON;

TOGETHER WITH THAT PORTION OF THE NORTHWEST QUARTER OF THE SOUTHEAST QUARTER DESCRIBED IN DEED FROM CROWN ZELLERBACH CORPORATION TO BOISE-CASCADE CORPORATION, RECORDED SEPTEMBER 22, 1969 IN VOLUME M69, PAGE 8168, MICROFILM RECORDS OF KLAMATH COUNTY, OREGON.

SECTION 18: THE NORTHEAST QUARTER; THE NORTHEAST QUARTER OF GOVERNMENT LOT I; THE NORTHEAST QUARTER OF THE SOUTHEAST QUARTER OF THE NORTHWEST QUARTER; THE EAST HALF OF THE SOUTHEAST QUARTER; THE EAST HALF OF THE NORTHWEST QUARTER OF THE SOUTHEAST QUARTER; THE SOUTHWEST QUARTER OF THE SOUTHEAST QUARTER; THE SOUTHEAST QUARTER OF THE SOUTHWEST QUARTER; GOVERNMENT LOTS 3 AND 4 (THE WEST HALF OF THE SOUTHWEST QUARTER)

SECTION 19: THE WEST HALF OF THE NORTHEAST QUARTER; THE WEST HALF; THE SOUTHEAST QUARTER,

EXCEPTING THEREFROM THAT PORTION DESCRIBED IN DEED RECORDED AUGUST 14, 1964 IN DEED BOOK 355, PAGE 323, MICROFILM RECORDS OF KLAMATH COUNTY, OREGON, LESS STRIPS FOR HIGHWAY IN THE EAST HALF OF THE SOUTHEAST QUARTER

SECTION 20: THE NORTHEAST QUARTER; THE EAST HALF OF THE NORTHWEST QUARTER; THE SOUTH HALF,

EXCEPTING THEREFROM THAT PORTION DESCRIBED IN DEED RECORDED MARCH 28, 1973 IN VOLUME M73, PAGE 3587, MICROFILM RECORDS OF KLAMATH COUNTY, OREGON, LESS STRIPS FOR HIGHWAY AND RAILROAD

SECTION 21: THE NORTH HALF; THE NORTH HALF OF THE SOUTHWEST QUARTER; THE SOUTHEAST QUARTER OF THE SOUTHWEST QUARTER; THE SOUTHEAST QUARTER

SECTION 22: ALL

SECTION 23: THE NORTHEAST QUARTER; THE EAST HALF OF THE NORTHWEST QUARTER; THE SOUTH HALF

SECTION 26: ALL

SECTION 27: ALL

SECTION 28: ALL

SECTION 29: ALL,

LESS A STRIP FOR RAILROAD

SECTION 30: ALL,

EXCEPTING THEREFROM THAT PORTION DESCRIBED IN DEED RECORDED AUGUST 14, 1964 IN BOOK 355, PAGE 323, DEED RECORDS OF KLAMATH COUNTY, OREGON, AND LESS A STRIP FOR HIGHWAY

SECTION 31: ALL,

LESS A STRIP FOR HIGHWAY

SECTION 32: ALL,

LESS A STRIP FOR RAILROAD IN THE WEST HALF OF THE WEST HALF

SECTION 33: ALL

SECTION 34: ALL

SECTION 35: ALL

SECTION 36: ALL

TOWNSHIP 29 SOUTH, RANGE 8 EAST, W.M.

SECTION 1: GOVERNMENT LOTS 1, 2, 3 AND 4

SECTION 2: GOVERNMENT LOTS 1, 2, 3 AND 4; THE SOUTH HALF OF THE NORTH HALF; THE SOUTH HALF

SECTION 3: GOVERNMENT LOTS 1, 2, 3 AND 4; THE SOUTH HALF OF THE NORTH HALF; THE SOUTH HALF

SECTION 4: GOVERNMENT LOTS 1, 2, 3 AND 4; THE SOUTH HALF OF THE NORTH HALF; THE SOUTH HALF

SECTION 5: GOVERNMENT LOTS 1, 2, 3 AND 4; THE SOUTH HALF OF THE NORTH HALF; THE SOUTH HALF,

LESS A STRIP FOR RAILROAD

SECTION 6: ALL,

EXCEPT GOVERNMENT LOTS 4 AND 7 AND THAT PORTION DESCRIBED IN DEED RECORDED MARCH 27, 1968 IN VOLUME M68, PAGE 2381, MICROFILM RECORDS OF KLAMATH COUNTY, OREGON; AND

20577

11311

EXCEPT FROM THE ABOVE ANY PORTIONS DESCRIBED IN DEED RECORDED AUGUST 21, 1948 IN DEED BOOK 224, PAGE 133 AND THAT PORTION DESCRIBED IN DEED RECORDED JULY 11, 1910 IN DEED BOOK 29, PAGE 449, ALL DEED RECORDS OF KLAMATH COUNTY, OREGON.

MITCHELL TRACT

All real property located in Klamath County, Oregon, described as follows, **EXCEPTING THEREFROM** all timber and other forest products now standing, growing, lying or being within the areas identified on the maps entitled "Mitchell Reserved Timber" attached as part of Exhibit C to the Warranty Deed dated as of February 19, 2003, and recorded February, 2003 in Volume M03, Page 09472, in the records of Klamath County, Oregon..

TOWNSHIP 38 SOUTH, RANGE 14 EAST, W.M.

- SECTION 1: NORTH HALF OF THE SOUTHWEST QUARTER; SOUTHEAST QUARTER OF THE SOUTHWEST QUARTER; SOUTHWEST QUARTER OF THE SOUTHEAST QUARTER
- SECTION 2: SOUTHEAST QUARTER OF THE NORTHEAST QUARTER; NORTHEAST QUARTER OF THE SOUTHEAST QUARTER
- SECTION 3: SOUTH HALF OF THE SOUTHWEST QUARTER
- SECTION 9: SOUTHEAST QUARTER OF THE SOUTHEAST QUARTER
- SECTION 10: NORTH HALF; SOUTH HALF OF THE SOUTH HALF
- SECTION 11: SOUTHEAST QUARTER OF THE NORTHEAST QUARTER; WEST HALF OF THE NORTHWEST QUARTER; NORTH HALF OF THE SOUTHWEST QUARTER; SOUTHWEST QUARTER OF THE SOUTHWEST QUARTER; SOUTHEAST QUARTER OF THE SOUTHEAST QUARTER
- SECTION 12: NORTHWEST QUARTER OF THE NORTHEAST QUARTER; NORTHEAST QUARTER OF THE NORTHWEST QUARTER; SOUTHWEST QUARTER OF THE NORTHWEST QUARTER; SOUTHWEST QUARTER; SOUTH HALF OF THE SOUTHEAST QUARTER
- SECTION 13: NORTHEAST QUARTER; NORTH HALF OF THE NORTHWEST QUARTER; SOUTHWEST QUARTER OF THE NORTHWEST QUARTER; SOUTH HALF
- SECTION 14: NORTHEAST QUARTER
- SECTION 15: NORTHWEST QUARTER
- SECTION 16: NORTH HALF OF THE NORTHEAST QUARTER; SOUTHWEST QUARTER OF THE NORTHEAST QUARTER; SOUTHEAST QUARTER OF THE NORTHEAST QUARTER; NORTHWEST QUARTER; SOUTH HALF
EXCEPTING THAT PORTION OF THE INDIAN RESERVATION
- SECTION 23: SOUTHEAST QUARTER
- SECTION 24: ALL
- SECTION 25: ALL
- SECTION 26: SOUTHEAST QUARTER OF THE SOUTHWEST QUARTER; NORTHEAST QUARTER OF THE SOUTHEAST QUARTER; SOUTH HALF OF THE SOUTHEAST QUARTER
- SECTION 34: ALL

20578

11312

SECTION 35: ALL

SECTION 36: NORTH HALF; SOUTHWEST QUARTER; NORTH HALF OF THE SOUTHEAST QUARTER; SOUTHWEST QUARTER OF THE SOUTHEAST QUARTER

TOWNSHIP 39 SOUTH, RANGE 14 EAST, W.M.

SECTION 1: GOVERNMENT LOTS 1, 2, 3 AND 4; THE SOUTHEAST QUARTER OF THE NORTHEAST QUARTER; THE NORTHEAST QUARTER OF THE SOUTHEAST QUARTER; THE SOUTH HALF OF THE SOUTHWEST QUARTER; THE NORTHWEST QUARTER OF THE SOUTHWEST QUARTER

SECTION 2: GOVERNMENT LOTS 1, 2, 3 AND 4; THE SOUTH HALF OF THE NORTH HALF; THE SOUTH HALF

SECTION 3: GOVERNMENT LOTS 1, 2, 3 AND 4; THE SOUTHWEST QUARTER OF THE NORTHEAST QUARTER; THE NORTHEAST QUARTER OF THE SOUTHEAST QUARTER

SECTION 4: GOVERNMENT LOT 1

SECTION 11: THE NORTHEAST QUARTER; THE NORTHEAST QUARTER OF THE NORTHWEST QUARTER

SECTION 12: THE NORTHEAST QUARTER OF THE NORTHWEST QUARTER; THE SOUTHWEST QUARTER OF THE NORTHWEST QUARTER; THE WEST HALF OF THE SOUTHWEST QUARTER

TOWNSHIP 36 SOUTH, RANGE 15 EAST, W.M.

SECTION 7: THE NORTH HALF OF THE NORTHEAST QUARTER; THE SOUTHEAST QUARTER OF THE NORTHEAST QUARTER; THE SOUTHEAST QUARTER OF THE SOUTHEAST QUARTER

SECTION 8: ALL

SECTION 16: THE NORTH HALF; THE EAST HALF OF THE SOUTHWEST QUARTER; THE SOUTHEAST QUARTER

SECTION 17: THE NORTHEAST QUARTER; THE NORTH HALF OF THE SOUTHEAST QUARTER

SECTION 21: THE NORTHEAST QUARTER, A STRIP OF LAND 66 FEET IN WIDTH IN THE SOUTHEAST QUARTER OF THE SOUTHEAST QUARTER OF SECTION 21, EXTENDING FROM THE SOUTH LINE TO THE EAST LINE OF SAID SECTION AND BEING 33 FEET ON EACH SIDE OF A CENTERLINE AS NOW STAKED ON THE GROUND AND MORE PARTICULARLY DESCRIBED AS FOLLOWS:

BEGINNING AT ENGINEER'S STATION 204+98.64 E.C., A POINT 276.14 FEET DISTANT SOUTH 45° 40' WEST FROM A POINT ON THE SOUTH LINE OF SAID SECTION 21, WHICH IS 864.29 FEET DISTANT WEST OF THE SOUTHEAST CORNER THEREOF; THENCE NORTH 45° 40' EAST (CROSSING SAID SOUTH LINE AT ENGINEER'S STATION 207+74.78 P.O.T.) FOR A DISTANCE OF 1,264.36 FEET TO ENGINEER'S STATION 217+63.00 B.C.; THENCE ALONG A 10° CURVE TO THE RIGHT THROUGH A CENTRAL ANGLE OF 29° 06' (CROSSING THE EAST LINE OF SAID SECTION AT ENGINEER'S STATION 219+55.17 P.O.C. 799.75 FEET DISTANT NORTH OF SAID SOUTHEAST CORNER) FOR AN ARC DISTANCE OF 291.00 FEET TO ENGINEER'S STATION 220+54.00 E.C.

SECTION 22: ALL

SECTION 23: ALL

SECTION 24: ALL

SECTION 25: THE NORTH HALF; THE NORTH HALF OF THE SOUTHWEST QUARTER; THE NORTH HALF OF THE SOUTHEAST QUARTER

20579

11313

- SECTION 26: THE NORTHEAST QUARTER; THE NORTH HALF OF THE NORTHWEST QUARTER; THE SOUTHEAST QUARTER OF THE NORTHWEST QUARTER
- SECTION 31: A STRIP OF LAND 66 FEET IN WIDTH IN THE NORTHEAST QUARTER OF THE SOUTHEAST QUARTER OF SECTION 31, EXTENDING FROM THE SOUTH LINE TO THE EAST LINE OF SAID NORTHEAST QUARTER OF THE SOUTHEAST QUARTER AND BEING 33 FEET ON EACH SIDE OF A CENTERLINE AS NOW STAKED ON THE GROUND AND MORE PARTICULARLY DESCRIBED AS FOLLOWS:
- BEGINNING AT ENGINEER'S STATION 56+00.00 P.O.T., A POINT 145.00 FEET DISTANT SOUTH 73° 56' WEST FROM A POINT WHICH IS 1,322.00 FEET DISTANT NORTH AND 900.00 FEET DISTANT WEST OF THE SOUTHEAST CORNER OF SAID SECTION; THENCE NORTH 73° 56' EAST (CROSSING THE SOUTH LINE OF SAID NORTHEAST QUARTER OF THE SOUTHEAST QUARTER AT APPROXIMATELY ENGINEER'S STATION 57+45.0 P.O.T. AND CROSSING THE EAST LINE OF SAID SECTION AT ENGINEER'S STATION 66+81.00 P.O.T. 1,587.00 FEET NORTH OF THE SOUTHEAST CORNER OF SAID SECTION) FOR A DISTANCE OF 1,100.00 FEET TO ENGINEER'S STATION 67+00.00 P.O.T.
- SECTION 33: A STRIP OF LAND 66 FEET IN WIDTH IN THE NORTH HALF OF THE NORTHWEST QUARTER AND SOUTHWEST QUARTER OF THE NORTHWEST QUARTER OF SECTION 33, EXTENDING FROM THE WEST LINE TO THE NORTH LINE OF SAID SECTION AND BEING 33 FEET IN WIDTH ON EACH SIDE OF THE CENTERLINE AS NOW STAKED ON THE GROUND AND MORE PARTICULARLY DESCRIBED AS FOLLOWS:
- BEGINNING AT ENGINEER'S STATION 124+00.00 P.O.T., A POINT 128.92 FEET DISTANT SOUTH 57° 18' WEST FROM A POINT ON THE WEST LINE OF SAID SECTION WHICH IS 1,394.30 FEET DISTANT SOUTH FROM THE NORTHWEST CORNER THEREOF, THENCE NORTH 57° 18' EAST (CROSSING SAID WEST LINE AT ENGINEER'S STATION 125+28.92 P.O.T.) FOR A DISTANCE OF 2,032.04 FEET TO ENGINEER'S STATION 141+27.37 B.C.; THENCE ALONG A 10° CURVE TO THE LEFT THROUGH A CENTRAL ANGLE OF 30° 28' FOR AN ARC DISTANCE OF 304.67 FEET TO ENGINEER'S STATION 144+32.04 E.C.; THENCE NORTH 26° 50' EAST (CROSSING THE NORTH LINE OF SAID SECTION AT ENGINEER'S STATION 147+75.96 P.O.T., 1,702.43 FEET DISTANT EAST OF SAID NORTHWEST CORNER) FOR A DISTANCE OF 367.96 FEET TO ENGINEER'S STATION 148+00.00 P.O.T.

TOWNSHIP 37 SOUTH, RANGE 15 EAST, W.M.

- SECTION 12: THE NORTHEAST QUARTER OF THE NORTHEAST QUARTER

TOWNSHIP 38 SOUTH, RANGE 15 EAST, W.M.

- SECTION 4: THE SOUTHEAST QUARTER OF THE SOUTHWEST QUARTER
- SECTION 5: THE SOUTHWEST QUARTER OF THE SOUTHEAST QUARTER
- SECTION 7: GOVERNMENT LOTS 3 AND 4; THE SOUTHEAST QUARTER OF THE NORTHWEST QUARTER; THE NORTHEAST QUARTER OF THE SOUTHWEST QUARTER
- SECTION 8: THE WEST HALF OF THE NORTHEAST QUARTER; THE NORTHEAST QUARTER OF THE NORTHWEST QUARTER; THE SOUTH HALF OF THE NORTHWEST QUARTER; THE SOUTHWEST QUARTER; THE NORTHWEST QUARTER OF THE SOUTHEAST QUARTER
- SECTION 9: THE NORTHEAST QUARTER OF THE NORTHWEST QUARTER; THE SOUTH HALF OF THE NORTHWEST QUARTER; THE SOUTHWEST QUARTER
- SECTION 11: THE EAST HALF OF THE SOUTHWEST QUARTER; THE NORTHWEST QUARTER OF THE SOUTHEAST QUARTER; THE SOUTHEAST QUARTER OF THE SOUTHEAST QUARTER

- SECTION 13: THE SOUTHEAST QUARTER OF THE NORTHWEST QUARTER; THE NORTHEAST QUARTER OF THE SOUTHWEST QUARTER; THE SOUTH HALF OF THE SOUTHWEST QUARTER; THE WEST HALF OF THE SOUTHEAST QUARTER
- SECTION 14: THE NORTH HALF OF THE NORTHEAST QUARTER; THE SOUTHEAST QUARTER OF THE NORTHEAST QUARTER; THE NORTHEAST QUARTER OF THE NORTHWEST QUARTER; THE SOUTHEAST QUARTER
- SECTION 15: THE SOUTHWEST QUARTER OF THE NORTHWEST QUARTER; THE NORTH HALF OF THE SOUTHWEST QUARTER; THE SOUTHWEST QUARTER OF THE SOUTHWEST QUARTER; THE NORTHWEST QUARTER OF THE SOUTHEAST QUARTER
- SECTION 16: THE NORTH HALF OF THE NORTHEAST QUARTER; THE WEST HALF
- SECTION 17: THE SOUTH HALF OF THE NORTHEAST QUARTER; THE NORTHEAST QUARTER OF THE NORTHWEST QUARTER; THE NORTH HALF OF THE SOUTHEAST QUARTER
- SECTION 18: GOVERNMENT LOTS L, 2, 3 AND 4; THE SOUTHEAST QUARTER OF THE NORTHWEST QUARTER; THE SOUTHWEST QUARTER OF THE NORTHEAST QUARTER; THE NORTHEAST QUARTER OF THE NORTHEAST QUARTER; THE SOUTHEAST QUARTER; THE EAST HALF OF THE SOUTHWEST QUARTER
- SECTION 19: GOVERNMENT LOTS 1, 2, 3 AND 4; THE EAST HALF OF THE WEST HALF; THE EAST HALF
- SECTION 20: THE SOUTH HALF OF THE SOUTH HALF
- SECTION 21: THE SOUTH HALF OF THE SOUTHWEST QUARTER
- SECTION 22: THE WEST HALF OF THE NORTHWEST QUARTER; THE NORTHWEST QUARTER OF THE SOUTHWEST QUARTER
- SECTION 23: THE NORTHEAST QUARTER; THE NORTH HALF OF THE SOUTHEAST QUARTER; THE SOUTHWEST QUARTER OF THE SOUTHEAST QUARTER
- SECTION 24: THE NORTHEAST QUARTER; THE WEST HALF OF THE NORTHWEST QUARTER; THE NORTHWEST QUARTER OF THE SOUTHWEST QUARTER
- SECTION 26: THE NORTHWEST QUARTER OF THE NORTHEAST QUARTER; THE NORTH HALF OF THE NORTHWEST QUARTER
- SECTION 27: THE WEST HALF OF THE NORTHEAST QUARTER; THE SOUTHEAST QUARTER OF THE SOUTHEAST QUARTER
- SECTION 28: THE NORTHWEST QUARTER OF THE NORTHEAST QUARTER; THE NORTH HALF OF THE NORTHWEST QUARTER; THE SOUTHWEST QUARTER OF THE NORTHWEST QUARTER; THE SOUTHWEST QUARTER
- SECTION 29: THE NORTHEAST QUARTER OF THE NORTHEAST QUARTER; THE WEST HALF; THE EAST HALF OF THE SOUTHEAST QUARTER
- SECTION 30: GOVERNMENT LOTS 1, 2, 3 AND 4; THE EAST HALF OF THE WEST HALF; THE EAST HALF
- SECTION 31: GOVERNMENT LOTS 1, 2 AND 3; THE EAST HALF OF THE WEST HALF; THE NORTHEAST QUARTER; THE NORTHWEST QUARTER OF THE SOUTHEAST QUARTER
- SECTION 32: THE NORTH HALF OF THE NORTH HALF; THE SOUTHWEST QUARTER OF THE NORTHWEST QUARTER

20581

11315

- SECTION 33: THE WEST HALF OF THE NORTHEAST QUARTER; THE SOUTHWEST QUARTER OF THE SOUTHEAST QUARTER; THE EAST HALF OF THE SOUTHWEST QUARTER; THE NORTH HALF OF THE NORTHWEST QUARTER; THE SOUTHEAST QUARTER OF THE NORTHWEST QUARTER
- SECTION 34: THE NORTH HALF; THE NORTHEAST QUARTER OF THE SOUTHEAST QUARTER
- SECTION 35: THE SOUTH HALF OF THE NORTHEAST QUARTER; THE SOUTHWEST QUARTER OF THE NORTHWEST QUARTER; THE WEST HALF OF THE SOUTHWEST QUARTER; THE SOUTHEAST QUARTER OF THE SOUTHWEST QUARTER; THE EAST HALF OF THE SOUTHEAST QUARTER
- SECTION 36: THE NORTHWEST QUARTER; THE WEST HALF OF THE SOUTHWEST QUARTER; THE WEST HALF OF THE NORTHEAST QUARTER