

'04 FEB 6 PM 12:18

State of Oregon, County of Klamath
 Recorded 02/06/2004 12:18 p m
 Vol M04 Pg 07322-4
 Linda Smith, County Clerk
 Fee \$ 3100 # of Pgs 3

NOTICE OF PENDENCY OF AN ACTION

Pursuant to ORS 93.740, the undersigned states:


1. As Petitioner, Paul H. Fairclo has filed a suit for dissolution of marriage in the Circuit Court for Klamath County, State of Oregon entitled *Paul H. Fairclo, Petitioner, v. Juanita M. Fairclo, Respondent*, Case No. 0400410 CV

2. The Respondent is Juanita M. Fairclo.

3. The object of the suit is dissolution of marriage.


4. The description of real properties to be effected is set forth in Exhibit "A" which is attached to this notice and by this reference made a part hereof.

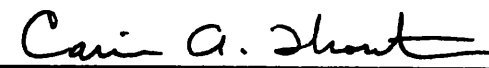
DATED this 5th day of Feb, 2004.


 Robert S. Hamilton, OSB #67046
 Of Attorneys for Petitioner
 821 E Jackson Street
 Medford, Oregon 97504
 (541) 779-5503

STATE OF OREGON)
) ss.
 County of Jackson)

The foregoing instrument was acknowledged before me this 5 day of February 2004 by Robert S. Hamilton.




 NOTARY PUBLIC FOR OREGON
 My Commission Expires: Oct 18, 2005

31

EXHIBIT "A"

1. 46 acres, Merrill Highway, Klamath Falls, Oregon. Record owners Paul H. and Juanita Fairclo. Property ID #R582818. Map tax lot #R-3909-024A0-01700-000. Also referred to as Township 39, Range 9, Block Section 24, Tract POR NE4, Acres 46.04, POTENTIAL*, Klamath County, Oregon.

2. 40-acre wood lot, Bonanza, Oregon. Record owner Juanita S. Fairclo. Property ID #R629635. Map tax lot #R-4013-00000-03600-000. Also referred to as Township 40, Range 13, Block Section 16, Tract NE4SE4, Acres 40.00, POTENTIAL*, Klamath County, Oregon.

3. Three rentals located at 3640 Bisbee Street, Klamath Falls, Oregon. Record owner Juanita Fairclo Trust.

A. Property ID #M39773. Map tax lot #M-089291. Also referred to as MFD STRUCT SERIAL #C60T2UOFM1183986, X # 89291 ON REAL*, Klamath County, Oregon.

B. Property ID #M38505. Map tax lot #M-085912. Also referred to as MFD STRUCT SERIAL # 183227, X # 85912 ON REAL ACCT*, Klamath County, Oregon.

C. Property ID #R541391. Map tax lot #R-3909-010AC-04000-000. Also referred to as Altamont Acres, Block 7, Lot 14 S2, MULT MH's X# 85912; 89291, Klamath County, Oregon.

4. 280 Main Street, Klamath Falls, Oregon. Record owner Juanita S. Fairclo. Property ID #R476274. Map tax lot #R-3809-032AC-01400-000. Also referred to as Klamath Falls Original, Block 34, Lot 8 POR, Klamath County, Oregon.

5. 1006 Main Street, Klamath Falls, Oregon. Record owner Juanita S. Fairclo. Property ID #R413699. Map tax lot #R-3809-032AA-06600-000. Also referred to as Nichols, Block 49, Lot 8 W 35', Klamath County, Oregon.

6. 2910 Front Street, Harbor Isles Condominium, Phase 2, Lot Unit B-4, Klamath Falls, Oregon. Record owner Juanita S. Fairclo. Property ID #R874563. Map tax lot #R-3809-019CB-80014-000. Also referred to as Harbor Isles Condominium Phase II, Lot Unit B-4, Klamath County, Oregon.

7. Juanita Fairclo Ranch, approximate 200 acres, also referred to and including the

Exhibit "A" - Page 2

following map and tax lot designations: R-3909-01600-00200-000; R-3909-009C0-00600-000; R-3909-016B0-00100-000; R-3909-009D0-00500-000; and R-3909-009D0-00800-000, all located in Klamath County, Oregon. Record owner, portion Juanita S. Fairclo and portion Juanita Fairclo Trust and Juanita Stevenson Fairclo Trust.

8. Residence located on Lot 1, Paramount Subdivision, Phase I, also referred to as 6422 Hilyard, Klamath Falls, Oregon. Record owner Juanita Fairclo.

9. 710 Lippencott, Klamath Falls, Oregon. Record owner Paul H and Juanita Fairclo. Property ID #R610538. Map tax lot # R-3809-032CB-01300-000. Also referred to as Riverside, Block 7, Lot 1 & NLY 5', Lot 2, Klamath County, Oregon.