

04 SEP 2 PM 2:40

State of Oregon, County of Klamath  
Recorded 09/02/04 2:40 P m  
Vol M04 Pg 58891  
Linda Smith, County Clerk  
Fee \$ 21.00 # of Pgs 1

AFFIDAVIT OF CORRECTION

I, Douglas E. Adkins, P.L.S. No. 1794, being duly sworn, depose and say that I am the surveyor who surveyed the property as depicted in Land Partition Plat 49-03, recorded in the Klamath County Clerk's office as Land Partition Plat No. 49-03, and,

The following corrections to said plat are necessary and are as follows:


The following information needs to be entered on Sheet 2 of 2:

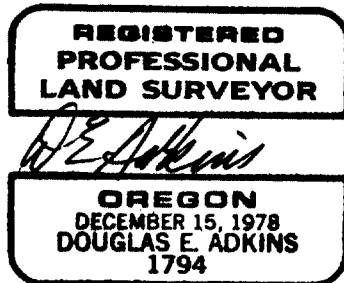
Two locations: 60' ROAD RIGHT OF WAY DEEDED  
TO PARADISE HILL HOME OWNERS  
ASSOCIATION BY DEED VOLUME  
M04 PAGE 57315 AREA = 2.09 AC.

60 ' ROAD RIGHT OF WAY DEEDED  
TO PARADISE HILL HOME OWNERS  
ASSOCIATION BY DEED VOLUME  
M04 PAGE 57315 AREA - 1.84 AC.


The present fee owner (s) of the property materially affected by this affidavit are as follows:

Paradise Hill Development, LLC, An Oregon Limited Liability Company


  
Douglas E. Adkins  
Registered Professional Land Surveyor No. 1794



STATE OF OREGON     )  
COUNTY OF KLAMATH    )




2 day of September, 2004.

  
Notary Public for Oregon

APPROVAL

I, Mike Markus, Klamath County Surveyor, do hereby certify that this Affidavit of Correction for Land Partition Plat 49-03 has been examined by me and that it complies with requirements of ORS 92.170.

  
Mike Markus  
Klamath County Surveyor

21✓ Return to: Adkins Consulting Engineers