

AFTER RECORDING, RETURN TO:

RV
William M. Ganong
Attorney at Law
514 Walnut Avenue
Klamath Falls OR 97601

RELEASE OF NOTICE OF PENDENCY OF AN ACTION


Klamath Irrigation District acknowledges payment in full of the obligations described in the Notice of Pendency of an Action recorded in Volume M04 at Page 52412 on August 10, 2004 (John S. Anderson) of the records of the Clerk of Klamath County, Oregon, for the following-described parcel of real property:

See Exhibit "A" attached hereto and incorporated herein
by this reference.

Said parcel is also described as Klamath County Tax Assessor's Account No.
3909-01900-00200 Tax Parcel No. 580712

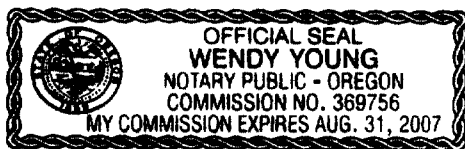
Klamath Irrigation District has caused the foreclosure action described in said Notice to be dismissed and does hereby release the said Notice of Pendency of An Action against the parcel of real property described above.


Dated this 11 day of August, 2005.


William M. Ganong, OSB No. 78213
Attorney for Plaintiff
514 Walnut Avenue
Klamath Falls OR 97601
541/882-7228

STATE OF OREGON, County of Klamath) ss.

The foregoing instrument was acknowledged before me this 11th day of August, 2005 by William M. Ganong, as attorney for plaintiff, Klamath Irrigation District.




Notary Public for Oregon
My Commission Expires: 8-31-2007

Klamath Irrigation District v. John S. Anderson

Exhibit "A"

Real property in the County of Klamath, State of Oregon, described as follows:

A tract of land situated in Sections 19 and 20, Township 39 South, Range 9 East of the Willamette Meridian, being more particularly described as follows:

Commencing at a 5/8 inch iron pin at the intersection of the Northerly right of way line of Joe Wright Road (County) with the Easterly right of way line of the Dalles-California Highway, U. S. 97 in the NE 1/4 NE 1/4 of Section 19, Township 39 South, Range 9 East of the Willamette Meridian, the true point of beginning; thence North 03°38'00" East 568.68 feet to a point being a 1/2 inch Iron pin; thence East 679.56 feet to a point being a 1/2 inch Iron pin; thence South 789.22 feet to a 1/2 inch Iron pin on the Northerly right of way line of Joe Wright Road; thence South 89°28'26" West 272.50 feet along the Northerly right of way of Joe Wright Road to a 5/8 inch iron pin on the Northerly right of way line of Joe Wright Road; thence North 63°09'52" West 496.60 feet along the Northerly right of way line of Joe Wright Road to said 5/8 inch Iron pin being the point of beginning.

Tax Parcel Number: 580712