

mtc-13910-7001

**M05-65254**

Klamath County, Oregon

09/28/2005 10:29:08 AM

Pages 1 Fee: \$21.00

**AFFIDAVIT OF CORRECTION**

I, Douglas E. Adkins, P.L.S. No. 1794, being duly sworn, depose and say that I am the surveyor who surveyed the property as depicted in Tract 1424 – Gray Rock Phase 2, recorded in the Klamath County Clerk's office as Tract 1424 – Gray Rock Phase 2.

The following corrections to said plat are necessary and are as follows:

The following information needs to be entered on Sheet 2 of 3:

Two locations:

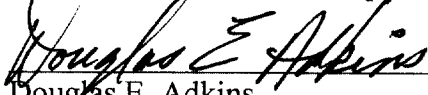
TURNAROUND EASEMENT FOR EQUESTRAIN WAY  
LOCATED IN LOT 7 GRANTED TO PARADISE  
HILL HOME OWNERS ASSOCIATION  
BY DEED VOLUME M05, PAGE 31071  
AREA = 0.06± AC.


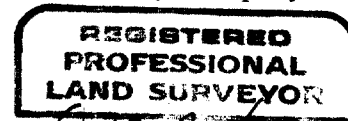
TURNAROUND EASEMENT FOR EQUESTRAIN WAY  
LOCATED IN LOT 9 GRANTED TO PARADISE  
HILL HOME OWNERS ASSOCIATION  
BY DEED VOLUME M05, PAGE 31071  
AREA = 0.06± AC.

AMERITITLE has recorded this  
instrument by request as an accommodation only,  
and has not examined it for regularity and sufficiency  
or as to its effect upon the title to any real property  
that may be described therein.

The present fee owner (s) of the property materially affected by this affidavit are as follows:


Lot 7: South Valley Bank & Trust and custodian FBO Selim, James David rollover IRA  
Lot 9: Paradise Hill Development, LLC, An Oregon Limited Liability Company

  
Douglas E. Adkins  
Registered Professional Land Surveyor No. 1794

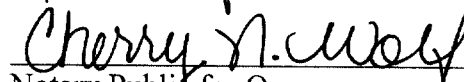


12-31-05

STATE OF OREGON )  
COUNTY OF KLAMATH )




19th day of September, 2005

  
Notary Public for Oregon

**APPROVAL**

I, Mike Markus, Klamath County Surveyor, do hereby certify that this Affidavit of Correction for Tract 1424 – Gray Rock Phase 2, has been examined by me and that it complies with requirements of ORS 92.170.

  
Mike Markus  
Klamath County Surveyor

Return to: Adkins

2/10