



After recording return to:
Samuel S. Shaw
5808 Huskey Lane
Aumsville, Or. 97325

Until a change is requested all tax statements
shall be sent to the following address:
Samuel S. Shaw
5808 Huskey Lane
Aumsville, Or. 97325

File No.: 7021-683727 (BS)
Date: October 06, 2005

M05-66459

Klamath County, Oregon

10/13/2005 12:21:44 PM

Pages 5 Fee: \$41.00

STATUTORY BARGAIN AND SALE DEED


Funland INC, Grantor, conveys to **Samuel S. Shaw and Ronita R. Shaw Husband and wife as Tenance by the Entirety.**, Grantee, the following described real property:

See Legal Description attached hereto as Exhibit A and by this reference incorporated herein.

THIS INSTRUMENT WILL NOT ALLOW USE OF THE PROPERTY DESCRIBED IN THIS INSTRUMENT IN VIOLATION OF APPLICABLE LAND USE LAWS AND REGULATIONS. BEFORE SIGNING OR ACCEPTING THIS INSTRUMENT, THE PERSON ACQUIRING FEE TITLE TO THE PROPERTY SHOULD CHECK WITH THE APPROPRIATE CITY OR COUNTY PLANNING DEPARTMENT TO VERIFY APPROVED USES AND TO DETERMINE ANY LIMITS ON LAWSUITS AGAINST FARMING OR FOREST PRACTICES AS DEFINED IN ORS 30.930.

The true consideration for this conveyance is **\$To convey title only.** (Here comply with requirements of ORS 93.030)

Dated this 6 day of October, 2005


Samuel S. Shaw


APN: 201999


Bargain and Sale Deed
- continued

File No.: 7021-683727 (BS)
Date: 10/06/2005

STATE OF Oregon)
)ss.
County of Klamath)

This instrument was acknowledged before me on this 6 day of October, 2005
by **Samuel S. Shaw**.


Beverly Swafford
Notary Public for Oregon
My commission expires: May 19, 2008





After recording return to:
Samuel S. Shaw
5808 Huskey Lane
Aumsville, Or. 97325

Until a change is requested all tax statements
shall be sent to the following address:
Samuel S. Shaw
5808 Huskey Lane
Aumsville, Or. 97325

File No.: 7021-683727 (BS)
Date: October 06, 2005

THIS SPACE RESERVED FOR RECORDER'S USE

STATUTORY BARGAIN AND SALE DEED

Funland INC, Grantor, conveys to **Samuel S. Shaw and Ronita R. Shaw Husband and wife as Tenancy by the Entirety.**, Grantee, the following described real property:

See Legal Description attached hereto as Exhibit A and by this reference incorporated herein.

THIS INSTRUMENT WILL NOT ALLOW USE OF THE PROPERTY DESCRIBED IN THIS INSTRUMENT IN VIOLATION OF APPLICABLE LAND USE LAWS AND REGULATIONS. BEFORE SIGNING OR ACCEPTING THIS INSTRUMENT, THE PERSON ACQUIRING FEE TITLE TO THE PROPERTY SHOULD CHECK WITH THE APPROPRIATE CITY OR COUNTY PLANNING DEPARTMENT TO VERIFY APPROVED USES AND TO DETERMINE ANY LIMITS ON LAWSUITS AGAINST FARMING OR FOREST PRACTICES AS DEFINED IN ORS 30.930.

The true consideration for this conveyance is **\$To convey title only.** (Here comply with requirements of ORS 93.030)

Dated this 7th day of October, 2005.

Funland, Inc.

Ronita Shaw

Ronita R. Shaw, Secretary


APN: 201999

Bargain and Sale Deed
- continued

File No.: 7021-683727 (BS)
Date: 10/06/2005

STATE OF Oregon)
)ss.
County of Klamath Marion)

This instrument was acknowledged before me on this 7th day of October, 2005
by **Ronita R. Shaw** as Secretary of Funland, Inc.



Anita Stromme

~~Beverly Swafford~~ Anita Stromme
Notary Public for Oregon

My commission expires: ~~May 19, 2008~~ Sept. 16, 2006

APN: 201999

File No.: 7021-683727 (BS)
Date: 10/06/2005

EXHIBIT A

LEGAL DESCRIPTION:

Parcel 2: Lots 2, 3, 4, 5, 6, 7, 8, 11 and 12 in Block 1 and Lots 1, 9 and 10 Block 2 All in Second Addition to Chiloquin, according to the official plat thereof on file in the office of the County Clerk of Klamath County, Oregon.