

**M05-69859**

Klamath County, Oregon

11/28/2005 09:28:47 AM

Pages 3 Fee: \$0.00

**After recording, please return to:**  
Klamath County Public Works  
305 Main Street  
Klamath Falls, Oregon 97601

Until a change is requested all  
tax statements shall be sent to:  
Klamath County Public Works  
305 Main Street  
Klamath Falls, Oregon 97601

## **WARRANTY DEED**

**Richard Tracy and Ingeborg Tracy**, husband and wife, Grantors, convey and warrant to **KLAMATH COUNTY**, a political subdivision of the State of Oregon, Grantee, fee title to all that certain real property situated in the County of Klamath and State of Oregon and being more particularly described as follows, to wit:

### **SUBJECT PARCEL**


Described on the attached Exhibit "A".

FREE OF ALL encumbrances, except for easements, conditions and restrictions of record.

The true consideration for this conveyance is **\$2,115.00**.

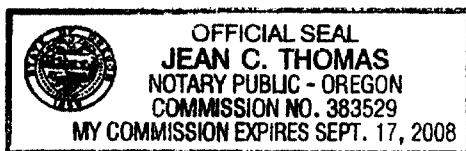
THIS INSTRUMENT WILL NOT ALLOW USE OF THE PROPERTY DESCRIBED IN THIS INSTRUMENT IN VIOLATION OF APPLICABLE LAND USE LAWS AND REGULATIONS. BEFORE SIGNING OR ACCEPTING THIS INSTRUMENT, THE PERSON ACQUIRING FEE TITLE TO THE PROPERTY SHOULD CHECK WITH THE APPROPRIATE CITY OR COUNTY PLANNING DEPARTMENT TO VERIFY APPROVED USES AND TO DETERMINE ANY LIMITS ON LAWSUITS AGAINST FARMING OF FOREST PRACTICES AS DEFINED IN ORS 30.930.


DATED this 2 day of Nov, 2005.

  
Richard Tracy

STATE OF OREGON     )  
                             ) ss.  
County of Klamath     )

This instrument was acknowledged before me this 2nd day of November 2005,  
by Richard Tracy.





  
Notary Public

Ingeborg S. Tracy  
Ingeborg Tracy

[illegible]

This instrument was acknowledged before me this 2nd day of November, 2005,  
by Ingeborg Tracy.



  
Notary Public

## **EXHIBIT "A"**

### **CROSBY AVENUE R/W TRACY PROPERTY**

A parcel of land, situated in the NE1/4 SW1/4 of Section 3, Township 39 South, Range 9 East, W.M., Klamath County Oregon, being a portion of Lot 4, Block 1, First Addition to Altamont Acres, a duly recorded subdivision and being more particularly described as follows:

The north 10 feet of said Lot 4, Block 1, First Addition to Altamont Acres, **EXCEPTING THEREFROM** the North 5 feet conveyed to Klamath County, for the widening of Crosby Avenue, by Volume 362 at Page 462, Deed Records of Klamath County. Said parcel for road purposes contains 525.0 square feet more or less.