

**RESTRICTIVE COVENANT
FOR CONDITIONAL USE PERMIT**

Know all men by these presents that Beverly A. Pate, in consideration of the approval by Klamath County, Oregon, of Conditional Use Permit 4-05, on the following described real property:

TWP 34 RNGE 8, BLOCK SEC 28, TRACT POR E2NW4 LLA 3-00, ACRES 75.83,
POTENTIAL ACRES 75.83

MAP: R-3408-028B0-00100-000

CODE:008

ACCOUNT NO.: R210104

TWP 34 RNGE 8, BLOCK SEC 28, TRACT W2SW4NE4 LESS ROAD, ACRES 18.37
ACRES: 18.37

MAP: R-3408-028A0-01600-000

CODE:008

ACCOUNT NO.: R210088


TWP 34 RNGE 8, BLOCK SEC 28, TRACT E2NE4SW4, ACRES 20.00
POTENTIAL ACRES: 20.00

MAP: R-3408-00000-02900-000


CODE:008

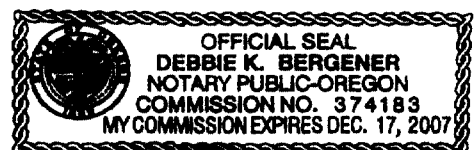
ACCOUNT NO.: R206663

Hereby recognizes the rights of adjacent and nearby landowners to conduct farm and forest operations consistent with accepted farm practices and the Oregon Forest Practices Act and record this restrictive covenant prohibiting the permit grantee and successors in interest from filing complaint concerning presently accepted resource management practices that may occur on nearby lands devoted to resource use.


Beverly A. Pate

Acknowledged by me this 2nd day of February 2006
~~March 2005~~


Notary Public for Oregon



2006