

Form RD OR 1965-4 (OR)
3/27/98



FULL DEED OF RECONVEYANCE 11/06/2006 10:46:23 AM

Fee: \$26.00

The undersigned trustee under the deed of trust executed by ANTONIO R. BARAJAS AND JUANA BARAJAS, husband and wife as grantor(s), dated and recorded in the Mortgage Records of KLAMATH County, Oregon accordingly:

<u>Date of Instrument</u>	<u>Date Recorded</u>	<u>Docket or Book No.</u>	<u>Page No.</u>
9/07/1990	9/10/1990	19951	V. M90, P. 18163

conveying real property situated in said county described as follows:

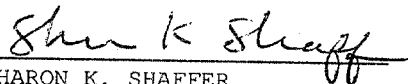
SEE ATTACHED EXHIBIT 1

having been advised that the obligations secured by said trust deed have been fully paid and performed, hereby does grant, bargain, sell and convey, but without any covenant or warranty, express or implied, to the person legally entitled thereto, all of the estate held by the undersigned in and to said described premises by virtue of said trust deed.

This instrument pertains only to the real property and trust deed herein described and none other.

IN WITNESS WHEREOF, United States of America acting through the Rural Housing Service, successor in interest to the Farmers Home Administration, United States Department of Agriculture, has executed this instrument by and through the undersigned official.

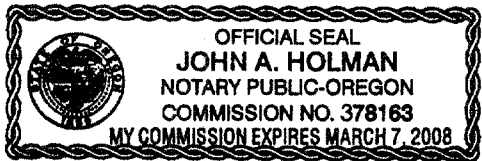
Date: October 5, 2006



SHARON K. SHAFFER
Acting State Director

ACKNOWLEDGEMENT

STATE OF OREGON)
) ss:
COUNTY OF MULTNOMAH)

This foregoing instrument was acknowledged before me this 5th day of October 2006 by SHARON K. SHAFFER as Acting State Director, Rural Development, United States of America acting through the Rural Housing Service, successor in interest to the Farmers Home Administration, United States Department of Agriculture.





Notary Public

After recording return to:
Antonio Barajas
Juana Barajas
2656 Lost St.
Bonanza, OR 97623

EXHIBIT A -- LEGAL DESCRIPTION,

A parcel of land in the NE $\frac{1}{4}$ SW $\frac{1}{4}$ of Section 10, Township 39 South, Range 11 East of the Willamette Meridian, Klamath County, Oregon, described as follows:

Beginning at a point on the East line of said NE $\frac{1}{4}$ SW $\frac{1}{4}$ which bears S. 0°15'09" E. a distance of 117.0 feet from the Northeast corner of said NE $\frac{1}{4}$ SW $\frac{1}{4}$; thence N. 89°57'55" W. a distance of 117.54 feet to a point; thence N. 0°15'09" W. a distance of 77.0 feet to a point; thence S. 89°57'55" E. a distance of 117.54 feet to a 1/2 inch iron pin on the East line of said NE $\frac{1}{4}$ SW $\frac{1}{4}$, said iron pin being S. 0°15'09" E. 40.0 feet from the Northeast corner of said NE $\frac{1}{4}$ SW $\frac{1}{4}$; thence S. 0°15'09" E. along said East line a distance of 77.0 feet to the point of beginning.

FmHA 427-7 OR (Rev. 5-88)

(initialed by trustee)