

2007-006329

Klamath County, Oregon



00019528200700063290010013

04/04/2007 02:50:16 PM

Fee: \$21.00

2007-005015

Klamath County, Oregon



00018055200700050150010012

03/21/2007 02:54:53 PM

Fee: \$21.00

After Recording Return to:

TOBBY MARTINO and KRISTINE MARTINO

1005 Prospect St

Klamath Falls, OR 97601

Until a change is requested all tax statements

Shall be sent to the following address:

TOBBY MARTINO and KRISTINE MARTINO

Same as above

ATE: 64530ms

WARRANTY DEED
(INDIVIDUAL)

JOHN J. SCHWIND, herein called grantor, convey(s) to ^{XP}TOBBY MARTINO and ^AKRISTINE MARTINO, husband and wife, herein called grantee, all that real property situated in the County of KLAMATH, State of Oregon, described as:

The Easterly 63 feet of Lot 9 and the Easterly 63 feet of the South one half of Lot 10, SHIVES ADDITION TO THE CITY OF KLAMATH FALLS, according to the official plat thereof on file in the office of the Clerk of Klamath County, Oregon.

CODE 001 MAP 3809-029CD TL 02100 KEY# 367301


and covenant(s) that grantor is the owner of the above described property free of all encumbrances except covenants, conditions, restrictions, reservations, rights, rights of way and easements of record, if any, and apparent upon the land, contracts and/or liens for irrigation and/or drainage

and will warrant and defend the same against all persons who may lawfully claim the same, except as shown above.

The true and actual consideration for this transfer is \$146,750.00.
(here comply with the requirements of ORS 93.930)

BEFORE SIGNING OR ACCEPTING THIS INSTRUMENT, THE PERSON TRANSFERRING FEE TITLE SHOULD INQUIRE ABOUT THE PERSON'S RIGHTS, IF ANY, UNDER CHAPTER 1, OREGON LAWS 2005 (BALLOT MEASURE 37 (2004)). THIS INSTRUMENT DOES NOT ALLOW USE OF THE PROPERTY DESCRIBED IN THIS INSTRUMENT IN VIOLATION OF APPLICABLE LAND USE LAWS AND REGULATIONS. BEFORE SIGNING OR ACCEPTING THIS INSTRUMENT, THE PERSON ACQUIRING FEE TITLE TO THE PROPERTY SHOULD CHECK WITH THE APPROPRIATE CITY OR COUNTY PLANNING DEPARTMENT TO VERIFY APPROVED USES AND TO DETERMINE ANY LIMITS ON LAWSUITS AGAINST FARMING OR FOREST PRACTICES AS DEFINED IN ORS 30.930 AND TO INQUIRE ABOUT THE RIGHTS OF NEIGHBORING PROPERTY OWNERS, IF ANY UNDER CHAPTER 1, OREGON LAWS 2005 (BALLOT MEASURE 37 (2004)).

Dated March 19, 2007.


JOHN J. SCHWIND


STATE OF OREGON, County of Klamath) ss.

On March 19, 2007 personally appeared the above named JOHN J. SCHWIND and acknowledged the foregoing instrument to be his voluntary act and deed.


This document is filed at the request of:

 **Aspen**
TITLE & ESCROW, INC.

525 Main Street
Klamath Falls, OR 97601
Order No.: 00064530

Before me: 
Notary Public for Oregon
My commission expires: 3/10/09

Official Seal



#21-A #21-A

This Warranty Deed is being re-recorded to correct middle initial of grantee