

2007-008739  
Klamath County, Oregon

00022380200700087390010012

05/14/2007 10:04:09 AM

Fee: \$21.00

2007-008946  
Klamath County, Oregon



00022619200700089460010016

05/16/2007 10:00:54 AM

Fee: \$21.00

Rerecorded to ammend lot # 25 shown  
below on document 2007- 008739

BOUNDARY LINE AGREEMENT

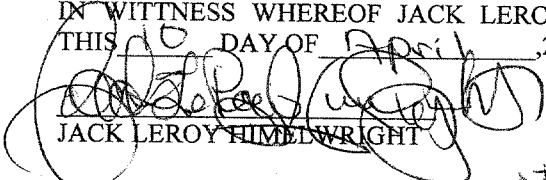
WE, JACK LEROY HIMELRIGHT, PROPERTY OWNER OF LAND DESCRIBED IN DEED VOLUME M04, AT PAGE 83,815 MICROFILM RECORDS OF KLAMATH COUNTY, OREGON AND NORA J. WYLAND (A.K.A.) NORA J. ZIGLER, PROPERTY OWNER OF LAND DESCRIBED IN DEED VOLUME M79, AT PAGE 25,745 MICROFILM RECORDS OF KLAMATH COUNTY, OREGON HEREBY AGREE ON A LONG ESTABLISHED FENCE FOR A AGREED TO BOUNDARY LINE BETWEEN SAID DEED VOLUMES TO AGREE WITH THE APPARENT OWNERSHIP LINES.

SAID LINE IS BEING MORE PARTICULARLY DESCRIBED AS FOLLOWS:


31


A BOUNDARY LINE BEING A PORTION OF LOTS 32 & ~~33~~ OF "LANDIS PARK", SITUATED IN THE NE1/4 SE1/4 OF SECTION 10, T39S, R9EWM, KLAMATH COUNTY, OREGON. BEGINNING AT A POINT ON THE SOUTH LINE OF THAT TRACT OF LAND DESCRIBED IN DEED VOLUME M04, AT PAGE 83,815, FROM WHICH THE SOUTHEAST CORNER OF SAID LOT 32 BEARS N88°S44'36"E 109.01 FEET, THENCE, N02°58'28"E, ALONG AN EXISTING FENCELINE, 64.38 FEET TO A POINT ON THE NORTH LINE OF THAT TRACT OF LAND DESCRIBED IN M79, AT PAGE 25,745 WITH BEARINGS BASED ON RECORD OF SURVEY # 3059 ON FILE AT THE OFFICE OF THE KLAMTH COUNTY SURVEYOR.

IN WITNESS WHEREOF JACK LEROY HIMELWRIGHT HAS HEREUNTO SET HIS HAND  
THIS 10 DAY OF April, 2007.

  
JACK LEROY HIMELWRIGHT

WITNESSED BEFORE ME ON THIS 10<sup>th</sup> DAY OF April, 2007




  
NOTARY PUBLIC FOR THE STATE OF Oregon


IN WITNESS WHEREOF NORA J. WYLAND HAS HEREUNTO SET HER HAND  
THIS 14 DAY OF May, 2007.

  
NORA J. WYLAND

WITNESSED BEFORE ME ON THIS 14 DAY OF May, 2007

  
NOTARY PUBLIC FOR THE STATE OF Oregon

AFTER RECORDING RETURN TO:  
TRU-LINE SURVEYING INC.  
2333 SUMMERS LANE



Returned @ Counter

21-