



MT079148-KR
Grantor:
The Estate of Wallace Gordon Ackling
177 Bennett Court
Geneva, OH 44041

Grantee:
Donald J. Holmstrom and Karen K. Holmstrom

AFTER RECORDING RETURN TO:
Donald J. Holmstrom and Karen K. Holmstrom
5777 Hwy 97S
Klamath Falls, OR 97603

2007-009286
Klamath County, Oregon

00023017200700092860030036
05/22/2007 11:31:42 AM Fee: \$31.00

2007-009522
Klamath County, Oregon

00023317200700095220040048
05/25/2007 03:41:21 PM Fee: \$36.00

PRD This is being re-recorded to correct parcel 2 in instrument recorded in 2007-009286

PERSONAL REPRESENTATIVE'S DEED

THIS INDENTURE Made this 19th day of May, 2007, by and between Patricia A. Herst

the duly appointed, qualified and acting personal representative of the estate of Wallace G. Ackling, AKA

Wallace Gordon Ackling, deceased, hereinafter called the first party, and Donald J. Holmstrom and

Karen K. Holmstrom, as tenants by the entirety, hereinafter called the second party; WITNESSETH:

For value received and the consideration hereinafter stated, the receipt whereof hereby is acknowledged, the first party has granted, bargained, sold and conveyed, and by these presents does grant, bargain, sell and convey unto the said second party and second party's heirs, successors-in-interest and assigns all the estate, right and interest of the said deceased at the time of the decedent's death, and all the right, title and interest that the said estate of said deceased by operation of the law or otherwise may have thereafter acquired in that certain real property situate in the County of Klamath, State of Oregon, described as follows, to-wit:

SEE EXHIBIT A WHICH IS MADE A PART HEREOF BY THIS REFERENCE

TO HAVE AND TO HOLD the same unto the said party, and second party's heirs, successors-in-interest and assigns forever.

The true and actual consideration paid for this transfer, stated in terms of dollars is \$429,500.00. However, the actual consideration consists of or includes other property or value given or promised which is part / whole of the consideration.

IN WITNESS WHEREOF, the said first party has executed this instrument; if first party is a corporation, it has caused its name to be signed and its seal affixed by an officer or other person duly authorized to do so by order of its board of directors.

BEFORE SIGNING OR ACCEPTING THIS INSTRUMENT, THE PERSON TRANSFERRING FEE TITLE SHOULD INQUIRE ABOUT THE PERSON'S RIGHTS, IF ANY, UNDER ORS 197.352. THIS INSTRUMENT DOES NOT ALLOW USE OF THE PROPERTY DESCRIBED IN THIS INSTRUMENT IN VIOLATION OF APPLICABLE LAND USE LAWS AND REGULATIONS. BEFORE SIGNING OR ACCEPTING THIS INSTRUMENT, THE PERSON ACQUIRING FEE TITLE TO THE PROPERTY SHOULD CHECK WITH THE APPROPRIATE CITY OR COUNTY PLANNING DEPARTMENT TO VERIFY APPROVED USES AND TO DETERMINE ANY LIMITS ON LAWSUITS AGAINST FARMING OR FOREST PRACTICES AS DEFINED IN ORS 30.930 AND TO INQUIRE ABOUT THE RIGHTS OF NEIGHBORING PROPERTY OWNERS, IF ANY, UNDER ORS 197.352.

Tax statements shall be mailed to: Donald + Karen Holmstrom, 5777 Hwy 97S,
Klamath Falls, OR 97603

36

Executed this 19 day of May, 2007

Patricia A. Herst, Personal Representative
Patricia A. Herst, Personal Representative for the Estate of
Wallace G. Ackling, AKA Wallace Gordon Ackling, Deceased.

STATE OF Ohio, County of Ashtabula ss.

This instrument was acknowledged before me on May 19th, 2007
by Patricia A. Herst, as Personal Representative for the Estate of Wallace G. Ackling, AKA Wallace Gordon Ackling.

Andrea Clemson
Notary Public of State of Ohio
My commission expires _____

Andrea Clemson, Notary
State of Ohio
My Commission Expires: 6/01/08




EXHIBIT "A"
LEGAL DESCRIPTION

PARCEL 1

A parcel of land situated in Sections 17 and 18, Township 39 South, Range 9 East of the Willamette Meridian, Klamath County, Oregon, and being more particularly described as follows:

Commencing at a 5/8 inch iron pin marking the intersection of the Northerly right of way line of Joe Wright Road, a county road, with the Easterly right of way line of the Dalles-California Highway No. 97 in the NE1/4 NE1/4 of said Section 19; thence North 03° 38' 00" East, along the Easterly right of way line of said Dalles-California Highway, 1220.68 feet to the true point of beginning of this description; thence continuing on said right of way line along the arc of a curve to the left, the chord of which being North 01° 26' 49" East, 538.97 feet to a 5/8 inch iron pin; thence continuing on said right of way line along the arc of a curve to the left, the chord of which being North 04° 10' 16" West, 108.07 feet to a 5/8 inch iron pin; thence leaving said right of way line North 82° 54' 16" East 775.95 feet; thence South 02° 37' 35" West 109.49 feet to a 5/8 inch iron pin; thence South 27° 13' 42" East 140.65 feet to a 5/8 inch iron pin; thence South 00° 25' 37" East 146.14 feet to a 5/8 inch iron pin; thence South 86° 46' 41" East 810.32 feet to a 5/8 inch iron pin; thence South 64° 58' 47" East 100.71 feet to a 5/8 inch iron pin; thence South 40° 33' 44" East 95.24 feet to a 5/8 inch iron pin; thence South 22° 14' 57" East 68.57 feet to a 5/8 inch iron pin; thence South 11° 20' 45" East 135.83 feet to a 5/8 inch iron pin; thence South 89° 48' 30" West 48.43 feet to a 5/8 inch iron pin; thence South 89° 49' 30" West 850.82 feet to a 5/8 inch iron pin; thence South 89° 52' 55" West 951.85 feet to the true point of beginning of this description, with bearings based on recorded Survey No. 1472, as recorded in the office of the Klamath County Surveyor.

PARCEL 2

A parcel of land situated in Section 17, 18, and 20, Township 39 South, Range 9 East of the Willamette Meridian, Klamath County, Oregon, more particularly described as follows:

Commencing at a 5/8 inch iron pin marking the intersection of the Northerly right of way line of Joe Wright Road, a county road, with the Easterly right of way line of the Dalles-California Highway No. 97 in the NE1/4 NE1/4 of said Section 19; thence North 03° 38' 00" East along the Easterly right of way line of said Dalles-California Highway, 1220.68 feet to the true point of beginning of this description; thence continuing on said right of way line along the arc of a curve to the left, the chord of which being North 01° 26' 49" East 538.97 feet to a 5/8 inch iron pin; thence continuing on said right of way line along the arc of a curve to the left, the chord of which being North 04° 10' 16" West, 108.07 feet to a 5/8 inch iron pin; thence leaving said right of way line North 82° 54' 16" East 775.95 feet; thence South 02° 37' 35" West 109.49 feet to a 5/8 inch iron pin; thence South 27° 13' 42" East 140.65 feet to a 5/8 inch iron pin; thence South 00° 25' 37" East, 146.14 feet to a 5/8 inch iron pin; thence South 89° 46' 41" East 810.32 feet to a 5/8 inch iron pin; thence South 64° 58' 47" East 100.71 feet to a 5/8 inch iron pin; thence South 40° 33' 44" East 95.24 feet to a 5/8 inch iron pin; thence South 22° 14' 57" East 68.57 feet to a 5/8 inch iron pin; thence South 11° 20' 45" East 135.83 feet to a 5/8 inch iron pin; thence South 89° 48' 30" West 48.43 feet to a 5/8 inch iron pin; thence South 89° 49' 30" West 850.82 feet to a 5/8 inch iron pin; thence South 89° 52' 55" West 951.85 feet to the true point of beginning of this description, with bearings based on recorded Survey No. 1472, as recorded in the office of the Klamath County Surveyor.

See corrected Parcel 2 on next page

PARCEL 2

A parcel of land situated in Section 17 and 20, Township 39 South, Range 9 East of the Willamette Meridian, in the County of Klamath, States of Oregon, being more particularly described as follows:

Commencing at the intersection of the Northerly right of way line of Joe Wright Road, a county road, with the Easterly right of way line of the Dalles-California Highway, U. S. Highway No. 97, in the NE1/4NE1/4 of said Section 19; thence North 03°38'00" East, along said Easterly right of way line of the Dalles-California Highway, 1220.68 feet; thence leaving said right of way North 89° 52'55" East 951.85 feet to a 5/8 inch iron pin; thence North 89°40'30" East 850.82 feet to a 5/8 inch iron pin; thence North 89°48'30" East 48.43 feet to a 5/8 inch iron pin marking the true point of beginning of this description; thence North 11° 20'45" West 135.83 feet to a 5/8 inch iron pin; thence North 22° 14' 57" West 68.57 feet to a 5/8 inch iron pin; thence North 40° 33'44" West 95.24 feet to a 5/8 inch iron pin; thence North 64° 58' 47" West 100.71 feet to a 5/8 inch iron pin; thence North 86° 46' 41" West 810.32 feet to a 5/8 inch iron pin; thence North 00° 25' 37" West 146.14 feet to a 5/8 inch iron pin; thence North 27° 13' 42" West 140.65 feet to a 5/8 inch iron pin; thence North 02° 37" 35" East 230.34 feet to a 5/8 inch iron pin; thence North 81° 53' 08" East 126.58 feet to a 5/8 inch iron pin; thence North 08° 58' 34" West 390.22 feet to a 5/8 inch iron pin; thence North 49° 07' 57" East 740.83 feet to a 5/8 inch iron pin on the Westerly right of way line of the U.S.B.R. Lost River Diversion Canal; thence following said Westerly right of way line the following courses and distances: South 00° 32' 20" East 239.14 feet, along the arc of a curve to the left (radius = 713.70 feet and central angel = 36° 21' 00") 452.79 feet, South 36° 53' 20" East 194.00 feet, North 53° 06' 40" East 20.00 feet, South 36° 53' 20" East 995.70 feet, along the arc of a curve to the left (radius = 641.70 feet and central angle = 19° 22' 00") 216.90 feet, South 56° 15' 20" East 7.81 feet to the Northwesterly right of way line of the Southern Pacific Railroad; thence North 82° 50' 02" West 67.34 feet, thence South 89° 48' 30" West 526.55 feet to the true point of beginning of this description, with bearings based on recorded Survey No. 1472, as recorded in the office of the Klamath County Surveyor.