



THIS SPACE RE

2007-011051  
Klamath County, Oregon



06/19/2007 03:31:54 PM

Fee: \$26.00

MT78789-SH

After recording return to:  
Noble Plans, LLC, an Oregon Limited Liability  
Company  
PO Box 954  
Klamath Falls, OR 97601

Until a change is requested all  
tax statements shall be sent to  
The following address:

Noble Plans, LLC, an Oregon Limited Liability  
Company  
PO Box 954  
Klamath Falls, OR 97601

Escrow No. MT78789-SH  
Title No. 0078789

SWD

### STATUTORY WARRANTY DEED

**Hazel Fern Steers**, Grantor(s) hereby convey and warrant to **Noble Plans, LLC, an Oregon Limited Liability Company**, Grantee(s) the following described real property in the County of **KLAMATH** and State of Oregon free of encumbrances except as specifically set forth herein:


**SEE EXHIBIT A WHICH IS MADE A PART HEREOF BY THIS REFERENCE**

The above-described property is free of encumbrances except all those items of record, if any, as of the date of this deed and those shown below, if any:

The true and actual consideration for this conveyance is **\$525,000.00**.

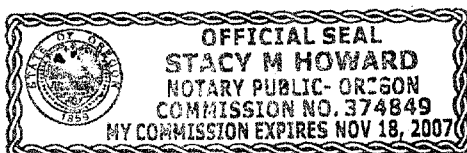
BEFORE SIGNING OR ACCEPTING THIS INSTRUMENT, THE PERSON TRANSFERRING FEE TITLE SHOULD INQUIRE ABOUT THE PERSON'S RIGHTS, IF ANY, UNDER ORS 197.352. THIS INSTRUMENT DOES NOT ALLOW USE OF THE PROPERTY DESCRIBED IN THIS INSTRUMENT IN VIOLATION OF APPLICABLE LAND USE LAWS AND REGULATIONS. BEFORE SIGNING OR ACCEPTING THIS INSTRUMENT, THE PERSON ACQUIRING FEE TITLE TO THE PROPERTY SHOULD CHECK WITH THE APPROPRIATE CITY OR COUNTY PLANNING DEPARTMENT TO VERIFY APPROVED USES AND TO DETERMINE ANY LIMITS ON LAWSUITS AGAINST FARMING OR FOREST PRACTICES AS DEFINED IN ORS 30.930 AND TO INQUIRE ABOUT THE RIGHTS OF NEIGHBORING PROPERTY OWNERS, IF ANY, UNDER ORS 197.352.


Dated this 19 day of June, 2007

  
Hazel Fern Steers

State of Oregon  
County of KLAMATH

This instrument was acknowledged before me on June 19, 2007 by Hazel Fern Steers.



  
(Notary Public for Oregon)

My commission expires Nov 18, 2007

240-

EXHIBIT "A"  
LEGAL DESCRIPTION

PARCEL 1

A parcel of land in Block 242, MILLS SECOND ADDITION TO THE CITY OF KLAMATH FALLS, according to the official plat thereof on file in the office of the County Clerk of Klamath County, Oregon, more particularly described as follows:

Beginning at the intersect point of the Easterly line of said property and the Southerly right of way line of the relocated Klamath Falls-Lakeview Highway, which is 40 feet distant Southerly from (when measured at right angles to) the centerline of the said relocated highway; said point also being North 55° 50' 30" West 201.20 feet from the intersection of the Southerly right of way line of said Highway and the Northerly right of way line of Shasta Way; thence North 55° 50' 30" West along said relocated right of way line 94.53 feet more or less to the East line of Lot 2, Block 2 of the Re-subdivision of Block 242, MILLS SECOND ADDITION; thence South 0° 19' 30" East along said East line of said subdivision 167.14 feet more or less to the Northerly line of Shasta Way; thence North 89° 40' 30" East 30.51 feet along said Northerly line of Shasta Way to an iron pin; thence North 22° 19' 30" East 123.12 feet more or less to the point of beginning.

PARCEL 2

The Westerly 80.42 feet of Lots 4 and 5 and the Westerly 80.42 feet of the South 20 feet of Lot 3, Block 2, Resubdivision of Block 242, MILLS SECOND ADDITION TO THE CITY OF KLAMATH FALLS, according to the official plat thereof on file in the office of the County Clerk of Klamath County, Oregon.

AND ALSO Lot 1, Block 2; ALSO the following described portion of Lots 2 and 3, Block 2; Beginning at a point on the West line of said Lot 3 which point is North 0° 05' East a distance of 20 feet from the Southwest corner of said Lot; running thence East along the North line of the South 1/2 of said Lot 3, a distance of 80.42 feet, more or less, to a point 27.58 feet West of the East line of said Lot 3; thence North 98.24 feet, more or less, to a point on the Southwesterly side of South 6th Street; thence North 55° 15' West along the Southwesterly side of South 6th Street, a distance of 48.89 feet, more or less, to the Northwest corner of said Lot 2; thence South along the West line of Lot 2, 106.1 feet, to the Southwest corner of Lot 2; thence West along the line between Lots 1 and 3, 40 feet to the Southwest corner of Lot 1; thence South along the East line of Martin Street 20 feet to the point of beginning.

All lying in Block 242 of MILLS SECOND ADDITION TO THE CITY OF KLAMATH FALLS, Oregon, according to the Supplemental Plat of the Westerly portion of Block 242 MILLS SECOND ADDITION to the City of Klamath Falls, Oregon.

EXCEPTING AND RESERVING from the above described property that portion thereof conveyed by Frank Ferrari, et ux., to the State of Oregon by Deed recorded in Book 148, page 201, Deed Records of Klamath County, Oregon.

PARCEL 3

The Easterly 27.58 feet of Lots 2, 3, 4 and 5, Block 2 of the Supplemental Plat of the Westerly portion of Block 242, MILLS SECOND ADDITION to the City of Klamath Falls, according to the official plat thereof on file in the office of the County Clerk of Klamath County, Oregon.

EXCEPTING THEREFROM the Northeasterly strip deeded to the State of Oregon for the widening of South Sixth Street.