



00029231200700144350010015

08/16/2007 08:46:09 AM

Fee: \$21.00

Tru-Line Surveying Inc.
2333 Summers Lane
Klamath Falls OR 97603

AFFIDAVIT OF CORRECTION


I, *Dennis A. Ensor*, P.L.S. No. 2442, being duly sworn, depose and say that I am the surveyor who surveyed the plat of Tract 1432 Quail Point Estates, as recorded in Plat Book 26 Page(s) 05-11 through 05-11C in the Klamath County Plat Records.

The following correction(s) to said plat (is/are) necessary and (is/are) as follows:


1. The 5/8" iron pin with Tru-Line Surveying, Inc. Plastic Cap in the monument case at the most easterly centerline intersection of Quail Point Drive and Quail Park Circle was not set where shown on Subdivision Plat. Monument was set N 80-12-27 W along centerline of Quail Point Drive a distance of 5.00 from the most easterly centerline intersection of Quail Point Drive and Quail Park Circle.

The present fee owner(s) of the property materially affected by this affidavit (is/are) as follows:

N/A



Dennis A. Ensor



Dennis A. Ensor
Dennis A. Ensor


Renewal date: 12-31-07

NOTARY STATEMENT:

STATE OF OREGON)
COUNTY OF KLAMATH)

Subscribed and sworn to before me on this 14th day of August, 2007

Cameron Forney
Notary Public for the State of Oregon



APPROVAL:

I, Mike Markus, Klamath County Surveyor, do hereby certify that said Affidavit of Correction for Tract 1432 Quail Point Estates has been examined by me and that it complies with requirements of ORS 92.170.

Mike Markus 8/15/2007
Mike Markus Date
Klamath County Surveyor

Returned @ County:

21-