

2007-014811

Klamath County, Oregon



00029683200700148110020027

08/22/2007 12:43:32 PM

Fee: \$26.00

LOCAL IMPROVEMENT CONTRACT*City of Klamath Falls, Oregon*

This Agreement is entered into this 20 day of August, 2007, by and between the City of Klamath Falls (City) and **Gerry and Deborah Dory**

WHEREAS, Owner is the legal owner of the following described real property ("Property"):
(Insert legal description of property or type "See Attached Exhibit A, incorporated by reference herein" and attached as Exhibit A.)

Map and Tax Lot Numbers: (R-3809-029AC-10700 - Lots 7-10 Only, Block 32)
Property Address: and (1704, 1708, 1710, and 1714 Lancaster Avenue)

WHEREAS, Owner desires to develop the Property, which will contribute to the need for, as well as benefit from, the following improvements:

Construction of right-of-way improvements including grading, pavement, alleys, gutters, pathways, sidewalks, storm drains, illumination, traffic control devices and all other improvements necessary to bring the streets into compliance with the City's applicable street standards. (Include any other improvements that would likely be required in the particular instance); and

WHEREAS, a condition of the Owner's land use approval from City for the development of the Property (Residential Review 56-RN-07 and 57-RN-07) is Owner's agreement to participate in the cost of said future improvements;


NOW THEREFORE, In consideration of the foregoing recitals and the conditions and obligations set forth herein:

THE PARTIES HERETO AGREE AS FOLLOWS:

1. City agrees not to require Owner to improve the right-of-way at this time. In the event and at such time as the City initiates the formation of a Local Improvement District (LID) for the funding and construction of the improvements designated above, Owner hereby waives any and all right to remonstrate against formation of a Local Improvement District (LID) by the City for the purpose of improving **Lancaster Avenue** and assessing the proportionate cost to benefited properties pursuant to the City's right-of-way improvement regulations in effect at the time of such improvement.

The phrase "right to remonstrate against the formation of an LID" refers solely to a property owner's right under the City Charter Section 38 to be counted as part of an extraordinary majority of property owners that can, in certain circumstances, suspend proceedings on formation of an LID for six months. The waiver of this right does not limit or otherwise restrict the ability of a property owner bound by this covenant to appear at any of the required public hearings and testify regarding formation of the LID, whether the boundaries include all benefited property, the equity of the assessment formula, the scope and nature of the project or of the final assessment, or any other issue regarding the LID.

2. City agrees that a LID assessment levied against Owner's Property shall not exceed the benefit conferred upon the Property.
3. In the event that a suit or action is instituted to enforce the terms of this covenant, the prevailing party shall be entitled to recover reasonable attorneys fees and all other fees, costs and expenses incurred in connection with the suit or action, including any appeals, in addition to all other amounts allowed by law



4. This agreement shall run with the Property and shall be binding upon and inure to Owner and Owner's successors in interest to the Property.

By:

Signature of City Staff Representative

Dated:

8/22/07

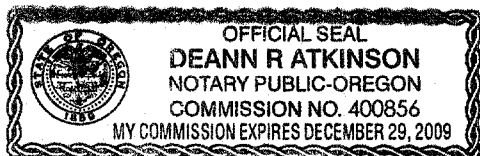
Signature of Land Owner

Dated:

8-20-07

STATE OF OREGON)

) ss.

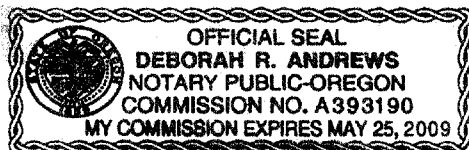
County of KlamathDeschutesThis instrument was acknowledged before me this 20th day of August, 2007, by _____ andGerry R. Dory

NOTARY PUBLIC FOR OREGON

Signature of Notary

After Recording Return to:
City Planning Department
226 South 5th Street
Klamath Falls, OR 97601

Acknowledged before me this 22nd day of August,
2007 by Joe Slaughter.

Notary


SEAL
DEBORAH R. ANDREWS
NOTARY PUBLIC-OREGON
COMMISSION NO. A393190
EXPIRES MAY 25, 2009