

2007-018026

Klamath County, Oregon



10/18/2007 11:18:17 AM

Fee: \$21.00

### AFFIDAVIT OF CORRECTION


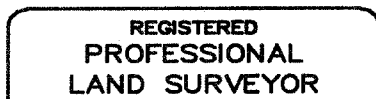
I, ANDREW D. AUSLAND, P.L.S. No.56136, being duly sworn, depose and say that I am the surveyor who surveyed the property as depicted and filed as Survey Number 7137, in the Klamath County Survey Records.

The following corrections to said survey are necessary and are as follows:

1. On page Number 3 of 5 of said survey in the RECOVERED MONUMENT LIST table under DESCRIPTION & REFERENCE DOCUMENTS COLUMN for Point Number 1006 the table should read FND ¾" REBAR, DOWN 3" - PER SURVEY NUMBER 1511 (NOT SPRAGUE RIVER VILLAGE).
2. On page Number 3 of 5 of said survey in the RECOVERED MONUMENT LIST table under DESCRIPTION & REFERENCE DOCUMENTS COLUMN for Point Number 1010 the table should read FND 5/8" W/ YPC "DEP. PUB. WKS LS 659 (NOT WRS).
3. On page Number 3 of 5 of said survey the Range Number is listed as Range 9 East in the caption on the top of the page. The Ranges should be 10 East instead of 9 East.

The present fee owner(s) of the property materially affected by this affidavit is as follows:

Klamath County Oregon



ANDREW D. AUSLAND

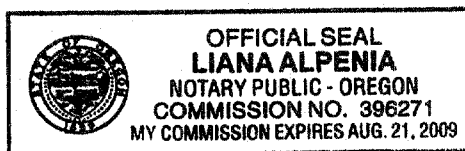
RENEWAL DATE: DEC. 31, 2007

SIGNED: 10/17/2007

NOTARY STATEMENT:  
STATE OF OREGON  
COUNTY OF JACKSON

Subscribed and sworn to before me on this 17<sup>th</sup> day of OCTOBER, 2007

Notary Public for the State of Oregon



APPROVAL:

I, Mike Markus, Klamath County Surveyor, do hereby certify that said Affidavit of Correction for Survey Number 7137 has been examined by me and that it complies with requirements of ORS 209.255

Mike Markus  
Klamath County Surveyor

10/18/2007  
Date

Scanned @ County

Rtn Consulting Engrs.