

2007-020063

Klamath County, Oregon



00035951200700200630010012

11/29/2007 09:09:03 AM

Fee: \$21.00

Tru-Line Surveying Inc.
2333 Summers Lane
Klamath Falls, Oregon

AFFIDAVIT OF CORRECTION

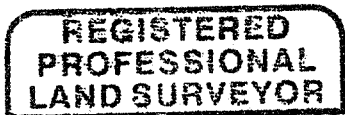
I, Dennis A. Ensor, O.L.S. No. 2442, being duly sworn, depose and say that I am the surveyor who surveyed the plat of "land partition 129-06" and recorded as R.O.S. 7472 in the office of the Klamath County Surveyor.

The following correction to said plat is necessary and is follows:

1. The bearing and distance on the 3rd most southerly course on the parcel line between parcels 1 and 2 is incorrect. The bearing and distance shows S10°56'42"E 216.38' and should be S23°25'06"E 169.38'.

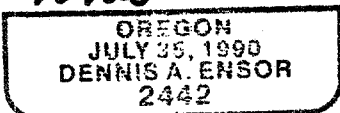
The present fee owner(s) of the property materially affected by this affidavit (is/are) as follows:

Trustee of the E.C. Kalita living trust and Trustee of the J. Kalita living trust.



Dennis A. Ensor
Dennis A. Ensor

Dennis A. Ensor.




Renewal Date: 12/31/09

Notary Statement:

State of Oregon
County of Klamath

Subscribed and sworn to before me on this 26th day of November, 200 7

Cameron Forney
Notary Public for the State of Oregon



APPROVAL:

I, Mike Markus, Klamath County Surveyor, do hereby certify that said affidavit of Correction for "land partition 129-06 - R.O.S. 7472" has been examined by me and that it complies with requirements of ORS 92.170.

Mike Markus
Mike Markus
Klamath County Surveyor

11/29/2007
Date