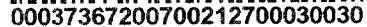


Klamath County, Oregon

**Fee: \$51.00**

Klamath County, Oregon



Fee: \$26.00

STEVEN K. GORDEN &
DEEANNA GORDEN
GRANTEE.

Steven K. Gorden & Deeanna Gorden, Trustees
24444 Hwy 70
Bonanza, OR 97623

BARGAIN AND SALE DEED


The true and actual consideration paid for this transfer, stated in terms of dollars, is \$0.00

DATED this _____ day of June 2007.


Deeanna Gorden, Grantor

This instrument was acknowledged before me on June 11, 2007, by Steven K. Gorden & Deeanna Gorden, Grantor

Sarah V. Patton
Notary Public for Oregon
My commission expires 10-3-2010



Re-recorded to correct
legal description on
Exhibit A in book 2007
page 014903 + 014904



I CERTIFY that this is a true and correct copy of a document in the possession of the Klamath County Clerk.

Dated: DEC 20, 2007
LINDA SMITH, Klamath County Clerk
By: Paul A. Harris, Deputy

Exhibit A

That portion of the SW ¼ and the S ¼ NW ¼ lying Northwest of Highway #140, and Easterly of O. C. & E. Railroad in Section 23, Township 36 South, Range 11 ½ E.W.M.

Section 26: that portion of the NW ¼ NW ¼ described as follows: Beginning at a point on the North line of said NW ¼ NW ¼ which bears East a distance of 84.13 feet from a 5/8 inch iron pin marking the Northwest corner of said Section 26; thence S. 26°04' E. a distance of 834.54 feet to a ½ inch iron pin on the Northwest right of way line of Highway #140; thence Northeasterly along said right of way to the North line of said NW ¼ NW ¼; thence West along said North line to the point of beginning.

Saving and Excepting therefrom any portion thereof lying within the right of way of the Oregon-California & Eastern Railway and/or any roads.

Tested and
found correct
by
the
Surveyor
General

Unofficial
Copy

Exhibit A

Section 26; that portion of the NW ¼ NW ¼ described as follows: Beginning at a point on the North line of said NW ¼ NW ¼ which bears East a distance of 84.13 feet from a 5/8 inch iron pin marking the Northwest corner of said Section 26; thence S. 26°04' E. a distance of 834.54 feet to a ½ inch iron pin on the Northwestern right of way line of Highway #140; thence Northeasterly along said right of way to the North line of said NW ¼ NW ¼; thence West along said North line to the point of beginning.

Saving and Excepting therefrom any portion thereof lying within the right of way of the Oregon-California & Eastern Railway and/or any roads.

Unofficial
Copy