

2008-010779

Klamath County, Oregon



00050592200800107790050055

Maximum Obligation Limit \$ 25,000.00  
Maturity Date 06/20/2028

07/30/2008 09:05:06 AM

Fee: \$41.00

Recording Requested by & Return To:

US Recordings, Inc.  
c/o Intellihub Solutions and Services  
11751 Interchange Drive, Suite B  
Louisville, KY 40229

State of Oregon

Space Above This Line For Recording Data

ALS #:

~~75131907~~

SHORT FORM TRUST DEED  
LINE OF CREDIT

(With Future Advance Clause)

1. DATE AND PARTIES. The date of this Short Form Trust Deed Line of Credit (Security Instrument) is 06/20/2008.  
The parties and their addresses are:

GRANTOR:

DALE EDWARD BROMLEY *unmarried*

☐ If checked, refer to the attached Addendum incorporated herein, for additional Grantors, their signatures and acknowledgments.

TRUSTEE:

U.S. Bank Trust Company, National Association  
111 S.W. Fifth Avenue, Suite 3500  
Portland, OR 97204

LENDER:

U.S. Bank, National Association N.D.  
4355 17th Avenue, S.W.  
Fargo, ND 58103

2. CONVEYANCE. For good and valuable consideration, the receipt and sufficiency of which is acknowledged, and to secure the Secured Debt (defined below) and Grantor's performance under this Security Instrument, Grantor irrevocably grants, conveys and sells to Trustee, in trust for the benefit of Lender, with power of sale, the following described property:

The real estate mortgage herein is described in Exhibit "A" which is attached hereto and hereby incorporated herein by reference.

37786011

(page 1 of 3)

The property is located in KLAMATH at 2842 Laverne Ave # 7609  
(County)  
(Address), KLAMATH FALLS, Oregon 97603  
(City) (ZIP Code)

Together with all rights, easements, appurtenances, royalties, mineral rights, oil and gas rights, all water and riparian rights, ditches, and water stock and all existing and future improvements, structures, fixtures, and replacements that may now, or at any time in the future, be part of the real estate described above (all referred to as "Property").

3. MAXIMUM OBLIGATION LIMIT. The total principal amount secured by this Security Instrument at any one time shall not exceed \$ 25,000.00. This limitation of amount does not include interest and other fees and charges validly made pursuant to this Security Instrument. Also, this limitation does not apply to advances made under the terms of this Security Instrument to protect Lender's security and to perform any of the covenants contained in this Security Instrument.

4. SECURED DEBT AND FUTURE ADVANCES. The term "Secured Debt" is defined as follows:

A. Debt incurred under the terms of all promissory note(s), contract(s), guaranty(ies) or other evidence of debt described below and all their extensions, renewals, modifications or substitutions. (You must specifically identify the debt(s) secured and you should include the final maturity date of such debt(s).)

Borrower's Name(s): DALE BROMLEY

Note Date: 06/20/2008

Maturity Date: 06/20/2028

Principal/Maximum  
Line Amount: 25,000.00

- B. All future advances from Lender to Grantor or other future obligations of Grantor to Lender under any promissory note, contract, guaranty, or other evidence of debt executed by Grantor in favor of Lender after this Security Instrument whether or not this Security Instrument is specifically referenced. If more than one person signs this Security Instrument, each Grantor agrees that this Security Instrument will secure all future advances and future obligations that are given to or incurred by any one or more Grantor, or any one or more Grantor and others. All future advances and other future obligations are secured by this Security Instrument even though all or part may not yet be advanced. All future advances and other future obligations are secured as if made on the date of this Security Instrument. Nothing in this Security Instrument shall constitute a commitment to make additional or future loans or advances in any amount. Any such commitment must be agreed to in a separate writing.
- C. All other obligations Grantor owes to Lender, which may later arise, to the extent not prohibited by law, including, but not limited to, liabilities for overdrafts relating to any deposit account agreement between Grantor and Lender.
- D. All additional sums advanced and expenses incurred by Lender for insuring, preserving or otherwise protecting the Property and its value and any other sums advanced and expenses incurred by Lender under the terms of this Security Instrument.


In the event that Lender fails to provide any required notice of the right of rescission, Lender waives any subsequent security interest in the Grantor's principal dwelling that is created by this Security Instrument

37786011


(page 2 of 3)


5. MASTER FORM. By the delivery and execution of this Security Instrument, Grantor agrees that all provisions and sections of the Master Form Line of Credit Trust Deed (Master Form), inclusive, dated 01/19/2007 9:48 am and recorded as Recording Number N/A or Instrument Number 2007-000973 in Book N/A at Page(s) N/A in the KLAMATH County, Oregon, County Recorder's office are hereby incorporated into, and shall govern, this Security Instrument. This Security Instrument will be offered for record in the same county in which the Master Form was recorded.

SIGNATURES: By signing below, Grantor agrees to the terms and covenants contained in this Security Instrument and in any attachments. Grantor also acknowledges receipt of a copy of this Security Instrument on the date stated on page 1 and a copy of the provisions contained in the previously recorded Master Form.

 06-20-08  
(Signature) DALE EDWARD BROMLEY (Date) (Signature) (Date)

ACKNOWLEDGMENT:

(Individual) STATE OF OREGON COUNTY OF Klamath } ss.  
This instrument was acknowledged before me this 20th day of JUNE 2008  
by DALE EDWARD BROMLEY JNM/9/08  
My commission expires: 5/17/2009  
(Seal)  (Notary Public)



REQUEST FOR RECONVEYANCE

(Not to be completed until paid in full)

TO TRUSTEE:

The undersigned is the holder of the note or notes secured by this Deed of Trust. Said note or notes, together with all other indebtedness secured by this Deed of Trust, have been paid in full. You are hereby directed to cancel this Deed of Trust, which is delivered hereby, and to reconvey, without warranty, all the estate now held by you under this Deed of Trust to the person or persons legally entitled thereto.

.....  
(Authorized Bank Signature)

.....  
(Date)

This instrument was prepared by.....  
First American  
1100 Superior Avenue  
Suite 210  
Cleveland, OH 44114

37786011

EXHIBIT A

PARCEL ONE

A PORTION OF TRACT 9 AND 10 OF ALTAMONT RANCH TRACTS, MORE PARTICULARLY DESCRIBED AS FOLLOWS: COMMENCING AT THE SOUTHWEST CORNER AT THAT CERTAIN PARCEL OF LAND CONVEYED TO E. J. BROMLEY IN DEED RECORDED IN VOLUME 324 AT PAGE 63; THENCE EAST PARALLEL WITH LAVERNE AVENUE A DISTANCE OF 435 FEET MORE OR LESS TO THE SOUTHEASTERLY CORNER OF THAT CERTAIN PARCEL OF LAND CONVEYED TO C. G. EDWARDS AND EDITH EDWARDS, HUSBAND AND WIFE, IN DEED RECORDED IN VOLUME 216 AT PAGE 267; THENCE SOUTH PARALLEL TO THE GREAT NORTHERN RAILROAD A DISTANCE OF 165 FEET; THENCE WEST PARALLEL TO LAVERNE AVENUE A DISTANCE OF 510 FEET, MORE OR LESS, TO A POINT DUE SOUTH OF THE SOUTHWEST CORNER OF THAT CERTAIN PARCEL OF LAND CONVEYED TO EARL J. STANCOFF IN DEED RECORDED IN VOLUME 216 AT PAGE 189; THENCE NORTH 215 FEET TO SAID SOUTHWEST CORNER; THENCE EAST 75 FEET; THENCE SOUTH 50 FEET TO THE POINT OF BEGINNING.

PARCEL TWO

A PORTION OF TRACT 9 OF ALTAMONT RANCH TRACTS, ACCORDING TO THE OFFICIAL PLAT THEREOF, AND MORE PARTICULARLY DESCRIBED AS FOLLOWS: BEGINNING AT A POINT OF THE SOUTH LINE OF LAVERNE AVENUE WHICH POINT IS WEST A DISTANCE OF 300.0 FEET FROM ITS INTERSECTION WITH THE WEST RIGHT-OF-WAY LINE OF THE GREAT NORTHERN RAILWAY SPUR: THENCE CONTINUING WEST ALONG SAID SOUTH LINE A DISTANCE OF 165.0 FEET TO A POINT; THENCE SOUTH, AT RIGHT ANGLES TO LAVERNE AVENUE, A DISTANCE OF 200.0 FEET TO A POINT; THENCE EAST, PARALLEL WITH LAVERNE AVENUE, A DISTANCE OF 165.0 FEET TO A POINT; THENCE NORTH A DISTANCE OF 200.0 FEET, MORE OR LESS, TO THE POINT OF BEGINNING.

SITUATE IN THE COUNTY OF KLAMATH, STATE OF OREGON.

Permanent Parcel Number: R543683

(Parcel #1)

37786011

EXHIBIT A  
(continued)

R543656

(Parcel #2)

DALE EDWARD BROMLEY

2842 LAVERNE AVENUE # 7609, KLAMATH FALLS OR 97603

Loan Reference Number : 20081621314320

First American Order No: 37786011

Identifier: FIRST AMERICAN LENDERS ADVANTAGE



\*U00266580\*

6850 7/21/2008 75131967/1