



00051690200800116850020022

08/18/2008 11:11:34 AM

Fee: \$26.00

PARTIAL RECONVEYANCE

MT 78931-KR

KNOW ALL MEN BY THESE PRESENTS, that the undersigned
Trustee or Successor Trustee under that certain Trust Deed

Dated: June 6, 2007

Executed and delivered by: William W. Walker and Jan Walker

*Recorded June 19, 2007, in Volume 2007, page 011019, Microfilm Records
of Klamath County, Oregon.*


Having received from the Beneficiary under said Trust Deed or Beneficiary's Successor
in interest a written request to reconvey a portion of real property covered by said Trust
Deed, does hereby for value received, grant, bargain, sell and convey, but without
covenant or warranty, expressed or implied, to the person or persons legally entitled
thereto, all of the estate held by the undersigned in and to the following described portion
of real property covered by said Trust Deed, to wit:

See Exhibit "A" attached hereto and made a part hereof.

The remaining property described in said Trust Deed shall continue to be held by the said
Trustee under the terms of said Trust Deed. This partial Reconveyance is made without
affecting the personal liability of any person for payment of the indebtedness secured by
said Trust Deed. In construing this instrument and whenever the context so requires, the
singular includes the plural.

IN WITNESS WHEREOF, the undersigned Trustee has executed this document; if
the undersigned is a corporation, it has caused its name to be signed by an officer or
another person duly organized to do so by order of its Board of Directors.


Dated: August 18, 2008

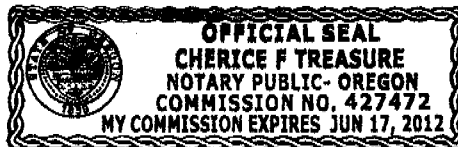
By: 
Jean Phillips, Vice-President

STATE OF OREGON)
COUNTY OF KLAMATH)

August 18, 2008

Personally appeared Jean Phillips, who, being duly sworn, did say that she is the Vice-
President of AmeriTitle, an assumed business name of AmeriTitle, Inc., successor by
merger to MTC, Inc., an Oregon corporation, that said instrument was signed on behalf of
said corporation by authority of its Board of Directors; and she acknowledged said
instrument to be its voluntary act and deed.


Notary Public of Oregon
My Commission expires: 6/17/2012



After recording return to:
Rabo Agrifinance, Inc.
10100 Trinity Parkway, Suite 400
Stockton, CA 95219

2011

Exhibit "A" Legal Description

PARCEL 1:

Township 40 South, Range 12 East of the Willamette Meridian, Klamath County, Oregon.

Section 32: SW1/4 SW1/4; the following described portion of the NW1/4 SW1/4; beginning at the Southeast corner of the NW1/4 of the SW1/4 of said Section 32; thence North, along the East Boundary of the NW1/4 of the SW1/4 of said Section to a point 245.00 feet North of the High Line Canal of the Shasta View Irrigation District; thence West, parallel with the North boundary of the NW1/4 of the SW1/4 of said Section to the West boundary of said Section 32; thence South, along said Section boundary to the Southwest corner of the NW1/4 of the SW1/4 of said Section 32; thence East, along the South boundary of the NW1/4 of the SW1/4 of said Section to the point of beginning.