

*Returns To Linda Steiner*

### Affidavit of Publication

**2008-012838**

Klamath County, Oregon



09/15/2008 01:28:11 PM

Fee: NO FEE

**STATE OF OREGON,  
COUNTY OF KLAMATH**

I, Jeanine P. Day, Business Manager, being first duly sworn, depose and say that I am the principal clerk of the publisher of the Herald and News a newspaper in general circulation, as defined by Chapter 193 ORS, printed and published at Klamath Falls in the aforesaid county and state; that I know from my personal knowledge that the

Legal # 10465  
Public Notice

a printed copy of which is hereto annexed, was published in the entire issue of said newspaper for: ( 1 )  
One

Insertion(s) in the following issues:

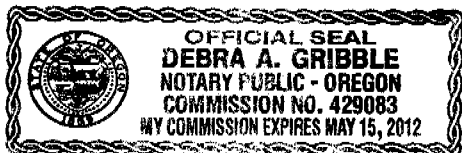
August 21, 2008

Total Cost: \$6,189.69

*Jeanine P Day*  
Subscribed and sworn by Jeanine P Day  
before me on: August 21, 2008

*Debra A Gribble*  
Notary Public of Oregon

My commission expires May 15, 2012



IN THE CIRCUIT COURT OF THE STATE OF OREGON
FOR THE COUNTY OF KLAMATH

KLAMATH COUNTY, a political subdivision
of the State of Oregon,

PLAINTIFF

ALBERTS DEVELOPMENT LLC, LOREN T. ALLEN, JEFFREY L. ANDERSON & LISA G. ANDERSON, JORGE L. LOPEZ ARTIGA, BANK OF CALIFORNIA & BYUN SUNG WOO, DAREN LEE BARKER & SAMANTHA J. BARKER, JUDITH E. BARNEY, WILBUR M. BECKER & PATRICIA BECKER, MICHAEL D. BOATWRIGHT & JAN M. BOATWRIGHT, LEA BETH BONNEY, MARIANN E. BOWMAN, JOHNNY T. BRAMLETT, COLLEEN P. BRWNER, WILLIAM R. BROCK & RICHARD A. BROCK & T. A. WYNNE F. N. BROCK & JAMES H. BROCK, JAMES H. BRUCHINCHI J., GREGORY M. CASTRO, CELL TECH INCORPORATED, JOAQUIN T. CEPEDA & TERESITA C. CEPEDA & ARLENE C. CEPEDA, JOAQUIN T. CEPEDA & TERESITA C. CEPEDA & DANNY C. CEPEDA, BRAD CHARRONNTRAI & VICKI L. CHARRONNTRAI, DOREN CHATTINOVER, DENNIS L. COFFMAN, DAN COLLINS, DANIEL COY J. LINS, DANIEL R. COLLINS, RICHARD J. COX & TERIK COX, RICHARD CROULEY, JOSEPH D. DASSEN, WILLIAM R. DAVISON, JOHN P. EARL, EXCELSIOR VANGUARD GROUP INCORPORATED, LOUIS FAULKNER & PENNIE FAULKNER, MARIANE FLITCRAFT TRUSTEE & FLITCRAFT FAMILY TRUST, CHARLOTTE GAWLOCK, JOHN F. GIBSER, SHAHMARD MAZIAR GHORBANI TRUSTEE & GABRIELA BARBA TRUSTEE & SHAHMARD MAZIAR GHORBANI & GABRIELA BARBA REVOCABLE TRUST, CHRISTINA GAYLE GIBSON, ROLAND W. GILLER, GENELLE GIBELLI, ROBERT S. GONZAGA CO-TRUSTEE & ADORACION I. GONZAGA CO-TRUSTEE & ROBERT S. GONZAGA & ADORACION J. GONZAGA REVOCABLE TRUST, BEN GONZALES & MILDRED GONZALES, NORA GORCOBECHA, GORILLA CAPITAL OF KLAMATH COUNTY & ROBERT COLVILLE, RICHARD M. GRAY, GREEN TREE SERVICING LLC, PAUL G. GREGORY & ESTHER W. GREGORY, ROLANDO D. GUILLERMO & MARGIE GUILLERMO, JAMES H. HALL J. & BARBARA J. HALL, ROBERT SCOTT HALL & GAIL KINGSBURY, LARRY F. HAMMONS & LINDA M. HAMMONS, CHARLYNE L. HANN & GLENDA UPDYKE, CHARLYNE L. HANN & GLENDA J. UPDYKE, DAVID ROBERT HANSEN, KANDACE A. HARRIS, LORI ANN HAWKINS & KRISTIN KAY LINGREN & SHARI LYNN HECKMAN, LOUISE D. HAWKINS & DONIS I. HAWKINS, GEORCHIA A. HEATH, ANGRI A. HUMMINGWAY, CORNELIA E. HENDERSON, JOHN F. HIGGINBOTHAM & MARGARET V. HIGGINBOTHAM, LOUISE L. HIGGINS, STEVEN J. HOLLY, STEPHEN R. HOLMES & RUBY N. HOLMES, DANIEL D. HUMPHRIES, JOYCE ARLENE HUTCHINSON, PHILLIP JACKSON, KHALI JADA & EMILY JADA, MARLA JAMES, MARLA ROSE JAMES, SHALAMAR JOE, JEFFRIES MC KIM JOHNSON, DIMASALANG F. JUNIO, KAREN KEHN, MARY V. KEHR & DOLORA KAUKI, JERRY E. KING & GRA O. KING, KENNETH L. KNUTSON & FLORENCE M. KNUTSON, LINDA KOKEL, SHERRY L. KOONTZ & TRACY C. MEEK & MELANIE A. MEEK, KYLE RYAN CORPORATION, GREGORY D. LANCASTER, HAROLD E. LEE & ANGELINE A. LEE, LITTLE RIVER RANCH PROPERTY OWNERS ASSN, STEVEN D. LOWELL, CELIA A. LUSKY TRUSTEE & CELIA A. LUSKY LIVING TRUST, LINDA M. MANGIONE & JEFFREY C. COGGINS & LAURA R. COGGINS, LINDA M. MANGIONE & DEEN HARTSHORN & DOTTIE HARTSHORN, HAROLD B. MC COURT & BONNIE MC COURT & PUFF CITY USA INCORPORATED, WILLIAM L. MEADER, MABEL A. METCALF, J. ARTHUR MOORE TRUSTEE & JAMES ARTHUR MOORE TRUST, EVA L. MOREY, JAMES T. MORRISON II, MAKOTO NAKAMURA, K. MARK NELSON TRUSTEE & ABIGAIL R. NELSON TRUSTEE & NELSON FAMILY TRUST, MATTHEW J. NELSON TRUSTEE & MITCH O HARD LAND TRUST, MARLENE FAY NORRIS, BRIAN M. O'FLAHERTY, TIMOTHY S. PARRISH & DEBRA S. PARRISH, DAVID R. PATTERSON, SALVADOR PEREZ, ANGELA J. PIERSON, MARY PINEDO, AARON POWLESS, AARON A. POWLESS & DBA AARON A. POWLESS ROOFING, PREMIERE CABLE SERVICES INCORPORATED, CHRISTOPHER J. PRUNER, SHARON MARIE QUILLEN, JAMES C.J. RAILEY & RUTH N. RAILEY, JEFFERY LEE RAWDON, RICHARD BOTTO & ASSOCIATES, SARAH MARIE ROBINSON, DAVID A. ROSE, MARK D. ROSE & RAMONA ROSE, DARLE RUNNELS, MANUEL Q. SALAZAR JR. & RONALD J. SALAZAR & RAMON Q. SALAZAR &

CASE NO. 08-48001FR

APPLICATION FOR
JUDGMENT
FORECLOSING
TAX LIENS

to any other interest, title, estate or claim in or on any of said properties person or entity, known or unknown.

That the several liens detailed in this Application are lawful redemption as detailed by statute.

That the resulting judgment is a several judgment against detailed in this Application.

Directing the clerk of the court to serve on the tax collector the judgment, included in which shall be a list of the properties so ordered and that said judgment, as delivered to the tax collector, shall contain purposes a certificate of sale to Klamath County for each of the properties therein.

That said tax collector and Klamath County may take full by law.

Michael R. Long,
Klamath County Tax Collector

Reginald County C


I, Michael R. Long, in the capacity of the Klamath County Tax Collector, believe that the 2007 Foreclosure List is accurate on the date it was printed.

State of Oregon

County of Klamath County

I certify that this is a true and correct copy of a document in the possession of the Klamath County Tax Collector.

Date:



Notary Public
My Comm.

2007 FORECLOSURE LIST
Interest as of 08/21/08

Table with columns: Case No., Name / Legal Description, Tax Years. Contains 14 entries of foreclosure listings with details on property addresses, block/lot numbers, and tax years.

KARLINA ROSE, DARLE KUNNELS, MANUEL Q. SALAZAR JR. & RONALD J. SALAZAR & RAMON Q. SALAZAR & ARTHUR RONALD SALAZAR, JUAN CARLOS SANCHEZ, GARY L. SCHAEFFERS, JANICE CARROL SCHOUW, SANDRA G. SCOTT, RINNE K. SERAO, MICHAEL D. SHORT, ROBERT L. SIGRIST JR. & PENELOPE J. SIGRIST, JACK SIMMONS & BEVERLY SIMMONS & ROBERT SIMMONS, THEODORA P. SIRAGUSA TRUSTEE & THEODORA P. SIRAGUSA TRUST, SKIPPERS SEAFOOD & CHOWDER HOUSE, KATHLEEN A. SLAGER, CARLTON DARELL SLOAN & ERIN ARTHUR SLOAN & KEVIN DARELL SLOAN, CHARLES M. SMITH & SHANDA S. HODGON, JAMES D. SOLOMON & VICKI L. SOLOMON, ROBERT A. SORENSEN & RUTH A. SORENSEN, SPECTRASEIT COMMUNICATIONS, JERRY LYNN STEWART, STEPHEN D. STUART & WENDY B. STUART, COLIN RICHARD STOEVE, SYCAN SPRINGS TROUT INCORPORATED, TASA TAPA LLC, CARL B. THORNTON, CARL B. THORNTON & RONALD WHALEY, DONALD E. TINSLEY JR. & ANGELA J. TINSLEY, DAVID L. WALTERS & CHEREE L. WALTERS, JUDITH L. WARD, CHRISTINA A. WATKINS & JOSEPH WATKINS & DEANN WATKINS, THOMAS WEAVER & PENELOPE WEAVER, STEVE L. WEISER & DONNA J. WEISER, MICHAEL L. WILCHER, SUSAN K. WILCZYNSKI, LARRY WILLIS & SHARON R. WACKER, ANGELA K. WILSON & ANGELA K. WILSON, ANNA WOLFORD & WILLIAM G. WOLFORD, RUTH E. WOOLHISER TRUSTEE & WOOLHISER FAMILY TRUST, LINDA R. WORLEY

**DEFENDANTS.**

1.

Plaintiff, Klamath County, Oregon (County), is a duly organized county of the State of Oregon and body politic and corporate under and by virtue and laws of the State of Oregon and is acting through its tax collector, Michael R. Lang, pursuant to ORS 312.050.

2.

The above named defendants include each and every person appearing on the latest tax roll as the owner or owners of the several properties listed in the foreclosure list described below and incorporated herein. These defendants, including any owners unknown to plaintiff, have or claim to have some interest or estate in the several properties described in the foreclosure list.

3.

The Tax Collector of the County maintains a foreclosure list of all county properties subject to foreclosure for delinquent taxes as of August 16, 2008. The foreclosure list was prepared pursuant to and in accordance with ORS 312.030 and contains all the information required by this statute. All property descriptions are in accordance with ORS 312.040 and ORS 308.240. A copy of the foreclosure list is attached hereto as Exhibit A and is by this reference incorporated herein. Where any reference is made to an Assessor's tax lot number in describing any parcel of property in the foreclosure list, such reference is to the record made and kept by the Assessor of Klamath County, Oregon, of descriptions of property for such County, which record constitutes a public record by virtue of ORS 308.215 et seq.

4.

The foreclosure list includes all properties appearing on the tax rolls in the office of the Tax Collector of the County on which taxes have been delinquent for more than three years from the earliest date of such delinquency of such taxes levied and charged thereon, which have not been paid. By reason of the expiration of more than three years from the earliest date of delinquency, together with all special assessments, fees or other charges against these properties, which are due and unpaid for any year or years for which ad valorem taxes are due, the liens of all such delinquent taxes, special assessments, fees or other charges against each of the several properties included in the said foreclosure list have become subject to foreclosure under the provision of ORS Chapter 312.

5.

The amounts shown by the foreclosure list to be due and owing against the several parcels of property described therein include all taxes for 2007 and prior years which were unpaid and delinquent as of August 16, 2008, together with the accrued interest thereon. The several defendants and each and every other person owning or claiming to own, or having or claiming to have any interest in any of the properties have neglected and refused to pay such delinquent amounts and interest and that there is due, and unpaid to Plaintiff, Klamath County, the respective sums set out in the foreclosure list after the description of each of the several properties and in addition thereto, interest on each of said sums at the rate of 1.333 percent per month from the years of delinquency and subsequent tax years, with said interest accruing through September 16, 2008.

6.

Each of the properties described in the foreclosure list was fully listed for taxation in or for each of the specified years. The assessments, equalization, levies of taxes, notification procedures and all other acts required by law to make such taxes first liens on said properties were duly and regularly made and done, and the liens and claims of plaintiff to each of the several properties are first liens and paramount to any other interest, title estate or claim in or on any of said properties. The claims or interest of all defendants including unknown owners, are inferior to and subject to the tax liens of Klamath County.

WHEREFORE, Plaintiff prays for judgment of this court, pursuant to ORS 312.090, as follows:

- a. For the full amount of taxes and interest, special assessments, fees or other charges charged against each of the several properties included in said foreclosure list, together with interest thereon at the rate of 1.333 percent per month from the years of delinquency and subsequent tax years, to the date of such judgment, and accruing interest on said judgment at the legal rate of interest.
- b. That the liens and claims of plaintiff to each of the several properties are first liens and paramount

14. BARKER DAREN LEE & SMANTHA J	*2004-05
4206 OBYX AVE	2005-06
KLAMATH FALLS, OR 97603	2006-07
R551192 R-3909-011BB-03600-000 0	2007-08
SUMMERS LANE HOMES, LOT 38	FEES
	TOTALS
15. BARNEY JUDITH E	*2004-05
623 S 3RD ST	2005-06
CHILOQUIN, OR 97624	2006-07
R222583 R-3507-003AC-00800-000 0	2007-08
POWDEROSA PARK, LOT 4	FEES
	TOTALS
16. BARNEY JUDITH E	*2004-05
623 S 3RD ST	2005-06
CHILOQUIN, OR 97624	2006-07
R222574 R-3507-003AC-00900-000 0	2007-08
POWDEROSA PARK, LOT 5	FEES
	TOTALS
17. BARNEY JUDITH E	*2004-05
623 S 3RD ST	2005-06
CHILOQUIN, OR 97624	2006-07
R222565 R-3507-003AC-01000-000 0	2007-08
POWDEROSA PARK, LOT 6 7	FEES
	TOTALS
22. BECKER WILBUR M & PATRICIA	*2004-05
3755 HARLOW RD	2005-06
EGGERS, OR 97401	2006-07
R145578 R-2407-007B0-06200-000 0	2007-08
GRES-DHL ACRES 1ST ADDITION, BLOCK	FEES
3, LOT 4 FOR	TOTALS
30. BOATRIGHT MICHAEL D & JAM M	*2004-05
35150 DEAN CT	2005-06
CHILOQUIN, OR 97624	2006-07
R239555 R-3507-018AB-03300-000 1	2007-08
OREGON SHORES UNIT 2 1ST ADDITION	FEES
TRACT 1184, BLOCK 46, LOT 29	TOTALS
31. BONNEY LEA BETH	*2004-05
1224 F STREET	2005-06
SPRINGFIELD, OR 97477-4155	2006-07
R263556 R-3510-022D0-03300-000 0	2007-08
KLAMATH FOREST ESTATES 1ST	FEES
ADDITION, BLOCK 27, LOT 35	TOTALS
32. BOWMAN MARIANN E	*2004-05
4315 ARTHUR ST	2005-06
KLAMATH FALLS, OR 97603	2006-07
R543889 R-3909-016CD-02300-000 0	2007-08
CASITAS, LOT 40	FEES
	TOTALS
35. BRAMLETT JOHNNY T	*2002-03
C/O ANDERSON YAGNY R	*2003-04
8709 WISLEY ST STE C	*2004-05
GREENVILLE, TX 75402	2005-06
R316349 R-3606-014CC-01300-000 0	2006-07
FOX HOLLOW, BLOCK 3, LOT 4 & 5	2007-08
	FEES
	TOTALS
36. BREWER COLLEEN P	*2004-05
125 E MAIN ST #132	2005-06
AMERICAN FORK, UT 84003-2407	2006-07
R460030 R-3811-004A0-00500-000 1	2007-08
KLAMATH FALLS FOREST ESTATES HWY	FEES
66 FLAT #2, BLOCK 26, LOT 5, NH X#	TOTALS
79776	
37. BROCK WILLIAM R ETAL	*2004-05
84-172 MAKEA PL	2005-06
MAIANAE, HI 96792	2006-07
R233367 R-3507-017BB-02600-000 1	2007-08
OREGON SHORES UNIT 2 1ST ADDITION	FEES
TRACT 1184, BLOCK 39, LOT 11	TOTALS
38. BROCK WILLIAM R ETAL	*2004-05
84-172 MAKEA PL	2005-06
MAIANAE, HI 96792	2006-07
R233358 R-3507-017BB-02700-000 1	2007-08
OREGON SHORES UNIT 2 1ST ADDITION	FEES
TRACT 1184, BLOCK 39, LOT 12	TOTALS
44. BURCHNELL JAMES H	*2004-05
4522 CR-591	2005-06
WEBSTER, FL 33597	2006-07

STATE OF OREGON

KLAMATH

CASE NO. 09-0001FR

APPLICATION FOR  
JUDGMENT  
FORECLOSING  
TAX LIENS

to any other interest, title, estate or claim in or on any of said properties made or potentially made by any other person or entity, known or unknown.


c. That the several liens detailed in this Application are hereby forever foreclosed, subject only to lawful redemption as detailed by statute.

d. That the resulting judgment is a several judgment against and a lien upon each parcel of property detailed in this Application.

e. Directing the clerk of the court to serve on the tax collector of Klamath County a certified copy of the judgment, included in which shall be a list of the properties so ordered sold, with the several amounts due thereon and that said judgment, so delivered to the tax collector, shall constitute and be considered for all intents and purposes a certificate of sale to Klamath County for each of the properties therein described.

f. That said tax collector and Klamath County may take further steps in this matter as are provided by law.

  
Michael R. Long,  
Klamath County Tax Collector

  
Reginald R. Davis,  
County Counsel


I, Michael R. Long, in the capacity of the Klamath County Tax Collector, being first duly sworn, depose and say that the 2007 Foreclosure List is accurate on the date it was printed.

State of Oregon

County of Klamath County


I certify that this is a true and correct copy of a document in the possession of Michael R. Long, in the capacity of the Klamath County Tax Collector.

Dated: August 16, 2008



  
Notary Public for State of Oregon  
My Commission Expires 12/31/2011

Case No.	2007 FORECLOSURE LIST Interest as of 08/21/08			08/18/08 Page 1
Name / Legal Description	Tax Years	Taxes	Interest	Total
1. ALBERTS DEVELOPMENT LLC PO BOX 10545 EUGENE, OR 97440 R167928 R-2708-01600-00300-000 0 TWP 27 R2G8 S, BLOCK SEC 16, TRACT BLK 1-40 CORRAL SPRINGS TOWNSITES, ACRES 120.23, POTENTIAL ADDITIONAL TAX LIABILITY	*2004-05 2005-06 2006-07 2007-08 FEES TOTALS	161.01 208.92 207.60 209.63 53.47 860.63	193.78 86.35 52.58 19.55 0.00 262.26	284.79 295.27 260.18 229.18 53.47 1,122.89
4. ALLEN LOREN T GENERAL DELIVERY PRAIRIE, MT 96781-9999 R372484 R-3809-02800-02800-000 0 HOT SPRINGS 2ND ADDITION, BLOCK 54, LOT 10	*2004-05 2005-06 2006-07 2007-08 FEES TOTALS	269.07 463.19 466.30 476.01 108.84 1,783.41	148.29 191.45 118.13 44.62 0.00 802.29	417.36 654.64 584.43 520.63 108.84 2,285.70
7. ANDERSON JEFFREY L & LISA G PO BOX 1071 KEMO, OR 97627 R794876 R-4008-02080-03101-009 2 CEDAR TRAILS, BLOCK 6, LOT 8 S2, ACRES 2.51, DETTILED MH	*2004-05 2005-06 2006-07 2007-08 FEES TOTALS	176.09 494.59 585.38 593.80 117.95 1,967.81	100.97 204.43 148.30 55.43 0.00 509.13	277.06 699.02 733.68 649.23 117.95 2,476.94
10. ARTIGA LOPEZ JORGE L 1337 CHIPLAY DR SAN JOSH, CA 95132 R583461 R-3711-026A0-01000-000 0 KLAMATH FALLS FOREST ESTATES RMY 66 PLAT #4, BLOCK 95, LOT 13, ACRES 5.06	*2004-05 2005-06 2006-07 2007-08 FEES TOTALS	2.67 29.41 29.61 30.10 5.78 97.57	1.42 12.16 7.50 2.81 0.00 23.89	4.09 41.57 37.11 32.91 5.78 121.46
13. BANK OF CALIFORNIA & WOO HYUN SUNG C/O HIRSH SASAKI ADAMS 2550 KUMHO AVE APT 2505 HONOLULU, HI 96815-3969 R84027 R-3107-012D0-10500-000 00 MT SCOTT MEADOWS, BLOCK 23, LOT 14	*2004-05 2005-06 2006-07 2007-08 FEES TOTALS	47.99 51.27 60.76 64.22 14.72 238.96	27.51 21.19 15.40 5.99 0.00 70.09	75.50 72.46 76.16 70.21 14.72 309.05
14. BARKER DAKEN LEE & SAMANTHA J	*2004-05	1,160.10	665.13	1,825.23



14. BARKER DAREN LEE & SAMANTHA J	*2004-05	1,160.10	655.13	1,825.23
4206 ONIX AVE	2005-06	1,209.03	499.74	1,708.77
KLAMATH FALLS, OR 97603	2006-07	1,243.63	315.05	1,558.68
R551192 R-3909-011BB-03600-000 0	2007-08	1,271.83	118.71	1,390.54
SUMMERS LANE HOMES, LOT 28	FEES	324.16	0.00	324.16
TOTALS		6,208.75	1,599.63	6,807.38
15. BARNEY JUDITH E	*2004-05	758.52	426.91	1,185.43
623 S 3RD ST	2005-06	594.68	411.13	1,005.81
CHILOQUIN, OR 97624	2006-07	1,018.74	258.09	1,276.83
R222563 R-3507-003AC-00800-000 0	2007-08	1,038.57	96.94	1,135.51
POWDEROSA PARK, LOT 4	FEES	250.18	0.00	250.18
TOTALS		4,060.69	1,193.07	5,253.76
16. BARNEY JUDITH E	*2004-05	12.92	7.02	19.94
623 S 3RD ST	2005-06	29.76	12.31	42.07
CHILOQUIN, OR 97624	2006-07	30.43	7.71	38.14
R222574 R-3507-003AC-00900-000 0	2007-08	30.97	2.88	33.85
POWDEROSA PARK, LOT 5	FEES	6.70	0.00	6.70
TOTALS		110.78	29.92	140.70
17. BARNEY JUDITH E	*2004-05	36.76	20.29	57.05
623 S 3RD ST	2005-06	60.22	24.89	85.11
CHILOQUIN, OR 97624	2006-07	61.59	15.41	77.20
R222565 R-3507-003AC-01000-000 0	2007-08	62.77	5.86	68.63
POWDEROSA PARK, LOT 5 7	FEES	14.40	0.00	14.40
TOTALS		235.74	66.65	302.39
22. BECKER WILBUR M & PATRICIA	*2004-05	119.43	68.48	187.91
3758 HARLOW RD	2005-06	124.00	51.25	175.25
EUGENE, OR 97401	2006-07	126.06	31.94	158.00
R145578 R-2407-007B0-06200-000 0	2007-08	127.20	11.87	139.07
CRES-DRL ACRES 1ST ADDITION, BLOCK	FEES	33.01	0.00	33.01
3, LOT 4 FOR	TOTALS	529.70	163.54	693.24
30. BOATRIGHT MICHAEL D & JAN M	*2004-05	409.12	234.56	643.68
35150 DEAN CT	2005-06	424.60	175.50	600.10
CHILOQUIN, OR 97624	2006-07	432.26	109.51	541.77
R232655 R-3507-018AB-03300-000 1	2007-08	437.29	40.82	478.11
OREGON SHORES UNIT 2 1ST ADDITION	FEES	113.18	0.00	113.18
TRACT 1184, BLOCK 46, LOT 29	TOTALS	1,816.45	560.39	2,376.84
31. BONNEY LEA BETH	*2004-05	43.48	24.74	68.22
1224 F STREET	2005-06	49.55	20.48	70.03
SPRINGFIELD, OR 97477-4155	2006-07	50.17	12.72	62.89
R263556 R-3510-022D0-03300-000 0	2007-08	50.48	4.71	55.19
KLAMATH FOREST ESTATES 1ST	FEES	12.82	0.00	12.82
ADDITION, BLOCK 27, LOT 36	TOTALS	206.50	62.65	269.15
32. BOWEN MARIANN E	*2004-05	745.68	427.46	1,173.14
4319 ARTHUR ST	2005-06	779.42	323.15	1,102.57
KLAMATH FALLS, OR 97603	2006-07	804.29	203.76	1,008.05
R543489 R-3909-010CD-02300-000 0	2007-08	825.04	77.01	902.05
CASITAS, LOT 40	FEES	209.24	0.00	209.24
TOTALS		3,363.67	1,030.38	4,394.05
35. BRAMLETT JOHNNY T	*2002-03	293.41	261.69	555.10
C/O ANDERSON YIMMY C	*2003-04	309.40	226.89	536.29
8709 WESLEY ST STE C	*2004-05	311.84	178.79	490.63
GREENVILLE, TX 75402	2005-06	323.02	113.52	436.54
R316349 R-3606-014CC-01300-000 0	2006-07	328.62	83.24	411.86
FOX HOLLOW, BLOCK 9, LOT 4 & 5	2007-08	332.24	31.00	363.24
FEES		140.68	0.00	140.68
TOTALS		2,039.21	915.13	2,954.34
36. BREWER COLLEEN P	*2004-05	3.54	1.89	5.43
125 E MAIN ST #122	2005-06	93.55	38.67	132.22
AMERICAN FORK, UT 84003-2407	2006-07	94.36	23.91	118.27
R460030 R-3811-004AD-00500-000 1	2007-08	94.89	8.86	103.75
KLAMATH FALLS FOREST ESTATES HWY	FEES	17.98	0.00	17.98
66 PLAT #2, BLOCK 26, LOT 5, MH X#	TOTALS	304.32	73.33	377.65
79776				
37. BROCK WILLIAM R ETAL	*2004-05	78.90	45.24	124.14
84-172 MAKEA PL	2005-06	87.16	36.02	123.18
HAJANAE, HI 96792	2006-07	92.26	23.37	115.63
R233367 R-3507-017BB-02600-000 1	2007-08	93.24	8.69	101.93
OREGON SHORES UNIT 2 1ST ADDITION	FEES	23.24	0.00	23.24
TRACT 1184, BLOCK 39, LOT 11	TOTALS	374.80	113.32	488.12
38. BROCK WILLIAM R ETAL	*2004-05	78.90	45.24	124.14
84-172 MAKEA PL	2005-06	87.16	36.02	123.18
HAJANAE, HI 96792	2006-07	92.26	23.37	115.63
R233358 R-3507-017BB-02700-000 1	2007-08	93.24	8.69	101.93
OREGON SHORES UNIT 2 1ST ADDITION	FEES	23.24	0.00	23.24
TRACT 1184, BLOCK 39, LOT 12	TOTALS	374.80	113.32	488.12
44. BURCHELL JAMES H	*2004-05	57.99	33.25	91.24
4522 CR-691	2005-06	59.78	24.71	84.49
WEBSTER, FL 33597	2006-07	60.60	15.35	75.95

(Continued on top of next page)

SHERIFFS

jurisdiction of the State of Oregon and body of Oregon and is acting through its tax collector,

appearing on the latest tax roll as the owner or credited below and incorporated herein. These are to have some interest or estate in the several

of all county properties subject to foreclosure as prepared pursuant to and in accordance with the. All property descriptions are in accordance with attached books as Exhibit A, and is by this Assessor's tax lot number in describing any record made and kept by the Assessor of Klamath and record constitutes a public record by virtue of

tax rolls in the office of the Tax Collector of years from the earliest date of such delinquency. By reason of the expiration of more than three assessments, fees or other charges against these and delinquent taxes are due, the liens of all such of the several properties included in the said of ORS Chapter 312.

owing against the several parcels of property were unpaid and delinquent as of August 16, and each and every other person owning or of the properties have neglected and refused to and unpaid to Plaintiff, Klamath County, the of each of the several properties and in addition per month from the years of delinquency and 5, 2008.

fully listed for taxation in or for each of the taxation procedures and all other acts required by regularly made and done, and the liens and paramount to any other interest, title exists or all defendants including unknown owners, are

pursuant to ORS 312.090, as follows:

all assessments, fees or other charges charged list, together with interest thereon at the rate of ten per cent, to the date of such judgment, and

several properties are first liens and paramount

(Continued from previous page)

Property Description	Year	2004-05	2005-06	2006-07	2007-08	TOTALS
R183474 R-3313-03400-03000-000 0	2007-08	61.92	5.70	66.72		
KLAMATH FALLS FOREST ESTATES SYCAM UNIT, BLOCK 10, LOT 10 S2W2, ACRES 9.86	FEE	15.92	0.80	15.92		
TOTALS		255.31	79.01	334.32		
50. CASTRO GREGORY M	*2004-05	53.00	30.39	83.39		
145038 CORNWELL RD	2005-06	54.44	22.49	76.93		
LA PINE, OR 97739	2006-07	55.12	13.97	69.09		
R139978 R-2310-03680-14400-000 2	2007-08	55.59	5.18	60.77		
SUN FOREST ESTATES, BLOCK 4, LOT 35	FEE	14.51	0.00	14.51		
TOTALS		232.66	72.03	304.69		
51. CELL TECH INC	*2001-02	4.35	4.59	8.94		
5534 S 6TH ST #225	*2002-03	4.45	3.97	8.42		
KLAMATH FALLS, OR 97603	*2003-04	4.41	3.23	7.64		
M791600 M-029398 008	*2004-05	4.31	2.48	6.79		
MOBILE HOME SERIAL # 7592, X #	2005-06	4.38	1.82	6.20		
29398 ON REAL ACCT	2006-07	3.02	0.77	3.79		
3307-V2300-00100, REAL MH, 1975	2007-08	2.96	0.27	3.23		
TRANSWORLD 12X60	FEE	2.25	0.00	2.25		
TOTALS		30.13	17.13	47.26		
52. CEPEDA JOAQUIN T & TERESITA C	*2004-05	43.69	25.06	68.75		
CEPEDA ARLENE C	2005-06	45.11	19.04	65.15		
C/O SAN MIGUEL ARLENE C	2006-07	45.59	11.82	58.41		
PO BOX 25323	2007-08	46.92	4.39	51.31		
BARRIGADA, GU 96921-5323	FEE	12.18	0.00	12.18		
R297986 R-3513-03300-04000-000 0	TOTALS	195.49	60.31	255.80		
FERGUSON MOUNTAIN PINES 1ST ADDITION, BLOCK 23, LOT 14						
53. CEPEDA JOAQUIN T & TERESITA C	*2004-05	43.69	25.06	68.75		
CEPEDA BANNY C	2005-06	46.11	19.04	65.15		
C/O SAN MIGUEL ARLENE C	2006-07	46.59	11.82	58.41		
PO BOX 25323	2007-08	46.92	4.39	51.31		
BARRIGADA, GU 96921-5323	FEE	12.18	0.00	12.18		
R297994 R-3513-03300-04100-000 0	TOTALS	195.49	60.31	255.80		
FERGUSON MOUNTAIN PINES 1ST ADDITION, BLOCK 23, LOT 15						
56. CHARBONNEAU BRAD & VICKIE L	*2004-05	100.35	57.52	157.87		
2437 2ND ST	2005-06	103.65	43.85	146.51		
LIVERMORE, CA 94550	2006-07	105.50	26.72	132.22		
R387986 R-3711-02000-00500-000 0	2007-08	105.93	9.98	115.91		
KLAMATH FALLS FOREST ESTATES HWY 66 PLAT #1, BLOCK 16, LOT 36	FEE	27.68	0.00	27.68		
TOTALS		444.12	137.07	581.19		
57. CHATTINOVER DOREN	*2004-05	2.49	1.33	3.82		
1515 E CHAPMAN AVE P M B 341	2005-06	67.74	27.99	95.73		
FULLERTON, CA 92831	2006-07	68.79	17.43	86.22		
R387988 R-3711-02000-00700-000 0	2007-08	69.62	6.50	76.12		
KLAMATH FALLS FOREST ESTATES HWY 66 PLAT #1, BLOCK 16, LOT 33	FEE	13.09	0.00	13.09		
TOTALS		221.73	53.25	274.98		
60. COPPIN DENNIS L	*2004-05	159.77	88.29	248.06		
P O BOX 2731	2005-06	282.35	116.70	399.05		
LA PINE, OR 97739	2006-07	287.34	72.79	360.13		
R135561 R-2310-01680-00700-000 2	2007-08	290.90	27.15	318.05		
NEW PINE ACRES, BLOCK 2, LOT 7	FEE	66.26	0.00	66.26		
TOTALS		1,086.62	304.93	1,391.55		
61. COLLINS DAN	*2004-05	84.18	48.27	132.45		
905 MAIN ST 6TH FLOOR	2005-06	88.07	36.40	124.47		
KLAMATH FALLS, OR 97601	2006-07	88.66	22.47	111.13		
R414322 R-3809-0328A-12600-000 0	2007-08	90.43	8.45	98.88		
HOLLISTER, BLOCK 1, LOT 1	FEE	23.35	0.00	23.35		
TOTALS		374.69	115.59	490.28		
62. COLLINS DAN	*2004-05	84.18	48.27	132.45		
905 MAIN ST 6TH FLOOR	2005-06	88.07	36.40	124.47		
KLAMATH FALLS, OR 97601	2006-07	88.66	22.47	111.13		
R414331 R-3809-0328A-12700-000 0	2007-08	90.43	8.45	98.88		
HOLLISTER, BLOCK 1, LOT 2	FEE	23.35	0.00	23.35		
TOTALS		374.69	115.59	490.28		
63. COLLINS DANIEL	*2004-05	511.34	293.18	804.52		
905 MAIN ST 6TH FLOOR	2005-06	588.27	243.16	831.43		
KLAMATH FALLS, OR 97601	2006-07	644.92	163.38	808.30		
R409628 R-3809-0328B-05600-000 0	2007-08	658.30	61.44	719.74		
BUENA VISTA ADDITION, BLOCK 106, LOT 6 & 7 FOR	FEE	158.20	0.00	158.20		
TOTALS		2,561.03	761.16	3,322.19		
64. COLLINS DANIEL R	*2004-05	452.92	259.68	712.60		
905 MAIN ST 6TH FLOOR	2005-06	468.27	193.57	661.84		
KLAMATH FALLS, OR 97601	2006-07	471.43	119.44	590.87		
R612251 R-3809-033CA-00800-000 0	2007-08	481.25	44.91	526.16		
INDUSTRIAL, BLOCK 6, LOT 2 & 10 FOR	FEE	124.57	0.00	124.57		
TOTALS		1,998.44	617.60	2,616.04		
R278310 R-3511-00900-00800-000 0	TOTALS				145.	
OREGON PINES, BLOCK 9, LOT 6						
105. GIBSON CHRISTINA GAYLE	*2004-05			92		
50201 HARIAN DR	2005-06			230		
KLAMATH FALLS, OR 97603	2006-07			235		
R429478 R-3809-00700-02200-000 1	2007-08			238		
TWP 38 RANGE 9, BLOCK 38C 7, TRACT	FEE			51		
FOR SRASW4, ACRES 1.25, #RM, 36560	TOTALS			648		
106. GILLER ROLAND W	*2004-05			59		
PO BOX 262	2005-06			68		
KEHO, OR 97627	2006-07			100		
R423893 R-3808-02500-01700-000 1	2007-08			101		
LAKE SHORE GARDENS, LOT 45	FEE			21		
TOTALS				351		
GIMELLI GENELLE	2004-05			119		
7111 RUTH COURT	2005-06			142		
KLAMATH FALLS, OR 97603	2006-07			161		
M64539 M-162558 100	2007-08			159		
MED STRUCT SERIAL #	FEE			47		
ORFILA243481979, X # 162558, Home	TOTALS			630		
ID 226772 ON REAL ACCT						
R-3909-013AA-03300-000, PERSONAL						
MS, 1979 SANDPOINT 14X66						
108. GIMELLI GENELLE	*2004-05			456		
7111 RUTH COURT	2005-06			624		
KLAMATH FALLS, OR 97603	2006-07			645		
R568086 R-3909-013AA-03300-000 1	2007-08			563		
COUNTRY GREENS, BLOCK 1, LOT 30, MS	FEE			156		
X# 162558	TOTALS			2,546		
109. GONZAGA ROBERT S & ADORACION	*2004-05			58		
GONZAGA ROBERT S & ADORACION J REV	2005-06			60		
C/O GONZAGA RITO J	2006-07			61		
91-874 FUJIKAWI ST	2007-08			62		
EMA BEACH, HI 96706	FEE			16		
R225704 R-3507-006AD-01000-000 1	TOTALS			259		
OREGON SHORES TRACT 1053, BLOCK 15, LOT 17						
110. GONZALES BEN & MILDRED	*2004-05			169		
6343 SHASTA WAY	2005-06			1,151		
KLAMATH FALLS, OR 97603	2006-07			1,184		
R422619 R-3809-03600-06900-000 1	2007-08			1,211		
MOYINA, LOT 45	FEE			234		
TOTALS				3,981		
111. GORCONCHEA MORA	*2004-05			39		
850 16TH AVE	2005-06			40		
SALT LAKE CITY, UT 84103	2006-07			41		
R337512 R-3611-001A0-00900-000 0	2007-08			41		
NIMROD RIVER PARK 4TH ADDITION, BLOCK 62, LOT 10	FEE			10		
TOTALS				173		
112. GORILLA CAPITAL OF KLAMATH CO	*2004-05			669		
COLVILLE-ROBERT	2005-06			695		
10711 SPRING LAKE RD	2006-07			712		
KLAMATH FALLS, OR 97603	2007-08			726		
R221806 R-3507-003AB-02000-000 0	FEE			186		
CHILQUIN SOUTH, BLOCK 6, LOT 1	TOTALS			2,990		
113. GRAY RICHARD M	*2004-05			38		
1391 CALLENS RD	2005-06			39		
VENTURA, CA 93003	2006-07			39		
R344586 R-3611-00600-00500-000 0	2007-08			39		
NIMROD RIVER PARK 4TH ADDITION, BLOCK 45, LOT 14	FEE			10		
TOTALS				166		
114. GREEN TREE SERVICING LLC	*2004-05			17		
33600 5TH AVE S 8TH 230	2005-06			18		
FEDERAL WAY, WA 98003-6743	2006-07			18		
R155325 R-2409-0300B-05500-000 1	2007-08			18		
CRESCENT, BLOCK 34, LOT 8, FOR VAC	FEE			4		
ALLEY	TOTALS			77		
115. GREGORY PAUL G & ESTHER W	*2004-05			191		
3271 DELAWARE AVE	2005-06			194		
KLAMATH FALLS, OR 97603	2006-07			224		
M706212 M-170071 041	2007-08			221		
MED STRUCT SERIAL # 24113285056, X	FEE			55		
# 170071, Home ID 232672 ON REAL	TOTALS			891		
ACCT R-3909-00300-03000-000, REAL						
MS, 1981 SQUOIA 24X36						
116. GREGORY PAUL G & ESTHER W	*2004-05			713		
3271 DELAWARE AVE	2005-06			581		

67. COX RICHARD J & TERRI K	*2004-05	2.48	1.32	3.80
944 BOSTON	2005-06	58.70	24.27	82.97
RIDGECREST, CA 93555	2006-07	59.60	15.10	74.70
R388789 R-3711-021D0-00100-000 0	2007-08	60.23	5.62	65.85
KLAMATH FALLS FOREST ESTATES HWY	FEE	11.37	0.00	11.37
66 PLAT #1, BLOCK 15, LOT 1	TOTALS	192.38	46.31	238.69
70. CROULBY RICHARD	*2004-05	747.79	428.68	1,176.38
2701 S SUSAN	2005-06	777.91	321.54	1,099.45
SANTA ANA, CA 92704	2006-07	587.47	148.81	736.28
R842705 R-3808-009AD-04700-000 0	2007-08	593.95	55.43	649.38
RUNNING Y RESORT PHASE 3, LOT 286	FEE	183.07	0.00	183.07
	TOTALS	2,890.19	954.46	3,844.56
73. HANSEN JOSEPH D	*2004-05	264.05	151.38	415.43
3836 E ST	2005-06	272.77	112.75	385.52
SPRINGFIELD, OR 97478	2006-07	277.44	70.28	347.72
R88540 R-2808-028B0-03500-000 05	2007-08	280.78	26.22	307.00
TWP 28 RANGE 8, BLOCK SEC 20, TRACT	FEE	72.78	0.00	72.78
FOR M28W4 LOTS 1 2 3, ACRES 1.00,	TOTALS	1,167.82	360.63	1,528.45
MOUNT MH'S # 61416; 76077; 110611,				
BELLAVANCE PLAT				
75. DAVIDSON WILLIAM R	*2004-05	144.81	83.02	227.83
1436 BARREN ST	2005-06	148.56	61.40	209.96
LAKE OSWEGO, OR 97034	2006-07	150.49	38.13	188.62
R152523 R-2409-017B0-04800-000 0	2007-08	151.80	14.16	165.96
ROBERTS RIVER ACRES, BLOCK 2, LOT	FEE	39.62	0.00	39.62
5	TOTALS	635.28	196.71	831.99
84. EARL JOHN P	*2004-05	39.38	22.56	61.94
3318 W PAULA ANN DR	2005-06	41.58	17.18	58.76
TAYLORSVILLE, UT 84119	2006-07	42.06	10.65	52.69
R328862 R-3610-012A0-01400-000 0	2007-08	42.29	3.95	46.24
NIMROD RIVER PARK 4TH ADDITION,	FEE	10.98	0.00	10.98
BLOCK 31, LOT 76	TOTALS	176.27	54.34	230.61
89. EXCELSIOR VANGUARD GROUP INC	*2004-05	34.30	19.67	53.97
168 2ND AVE STE 391	2005-06	35.04	14.49	49.53
NEW YORK, NY 10003	2006-07	35.33	8.96	44.29
R328942 R-3610-012A0-00500-000 0	2007-08	35.46	3.30	38.76
NIMROD RIVER PARK 4TH ADDITION,	FEE	9.33	0.00	9.33
BLOCK 31, LOT 85	TOTALS	149.46	46.42	195.88
90. EXCELSIOR VANGUARD GROUP INC	*2004-05	34.30	19.67	53.97
168 2ND AVE STE 391	2005-06	35.04	14.49	49.53
NEW YORK, NY 10003	2006-07	35.33	8.96	44.29
R329344 R-3610-012A0-02500-000 0	2007-08	35.46	3.30	38.76
NIMROD RIVER PARK 4TH ADDITION,	FEE	9.33	0.00	9.33
BLOCK 27, LOT 15	TOTALS	149.46	46.42	195.88
92. PAULNER LOUIS & PENNIE	*2004-05	11.23	6.44	17.67
25767 YONNA WOOD RD	2005-06	11.73	4.85	16.58
BONANNA, OR 97623	2006-07	11.83	3.01	14.84
R331297 R-3610-0145A-00400-000 0	2007-08	11.99	1.12	13.11
SPRAGUE RIVER 1ST ADDITION, BLOCK	FEE	3.11	0.00	3.11
4, LOT 20 TRS 24	TOTALS	49.36	15.42	65.37
96. FLITCRAFT MARIJANE TRUSTEE &	*2004-05	57.51	32.97	90.48
FLITCRAFT FAMILY TRUST	2005-06	59.37	24.53	83.90
745 LOMA LINDA	2006-07	59.64	15.10	74.74
KLAMATH FALLS, OR 97603	2007-08	60.89	5.69	66.58
R218384 R-3809-028B0-02500-000 0	FEE	15.79	0.00	15.79
LOMA LINDA HEIGHTS, LOT 41 FOR	TOTALS	253.20	78.29	331.49
101. GAMLICK CHARLOTTE	*2004-05	46.94	26.94	73.92
1751 MARRY AVE #4	2005-06	48.23	19.94	68.17
LOS ANGELES, CA 90025	2006-07	44.82	12.38	61.20
R467774 R-3811-014C0-04800-000 0	2007-08	49.14	4.58	53.72
KLAMATH FALLS FOREST ESTATES HWY	FEE	12.85	0.00	12.85
66 PLAT #2, BLOCK 50, LOT 16	TOTALS	206.02	63.84	269.86
102. GAMLICK CHARLOTTE	*2004-05	49.39	23.16	63.55
1751 MARRY AVE #4	2005-06	41.37	17.10	58.47
LOS ANGELES, CA 90025	2006-07	41.79	10.58	52.37
R467783 R-3811-014C0-04900-000 0	2007-08	41.98	3.93	45.91
KLAMATH FALLS FOREST ESTATES HWY	FEE	11.02	0.00	11.02
66 PLAT #2, BLOCK 50, LOT 17	TOTALS	176.55	54.77	231.32
103. GEISER JOHN F	*2004-05	848.80	486.56	1,335.46
541 BARNES AVE	2005-06	883.15	365.03	1,248.18
MEDFORD, OR 97504	2006-07	866.36	168.82	1,035.18
R883953 R-3808-010C0-02600-000 0	2007-08	673.74	62.89	736.63
RUNNING Y RESORT PHASE 5, LOT 563	FEE	207.77	0.00	207.77
	TOTALS	3,279.82	1,083.40	4,363.22
104. GHORBANI SHAHMAZ MAZLAR TRUS	*2004-05	33.00	18.92	51.92
SARBA GABRIELA TRUSTEE &	2005-06	34.10	14.09	48.19
GHORBANI SHAHMAZ MAZLAR REV TR ET	2006-07	34.39	8.70	43.09
11469 ROTHSCHILD PL	2007-08	34.55	3.22	37.77
DOUBLIN, CA 94568	FEE	9.05	0.00	9.05

KLAMATH FALLS, OR 97603	2006-07	618.1
R527718 R-3909-003C0-03000-000 0	2007-08	636.1
ALBAMONT ACRES 1ST ADDITION, BLOCK	FEE	170.1
3, LOT 22 W2, MH X# 170071	TOTALS	2,720.1
117. GUILLERMO ROLANDO D & MARGIE	*2004-05	52.1
116 BORNE	2005-06	54.1
PORTERVILLE, CA 93257	2006-07	54.1
R299453 R-3512-035A0-00200-000 2	2007-08	55.1
SPRAGUE RIVER VALLEY ACRES, BLOCK	FEE	14.1
4, LOT 2	TOTALS	230.1
118. HALL JAMES H &	*2004-05	38.1
HALL BARBARA J	2005-06	39.1
6030 WHETSTONE DR	2006-07	39.1
COLORADO SPRINGS, CO 80918	2007-08	39.1
R343774 R-1611-805C0-01700-000 0	FEE	10.1
NIMROD RIVER PARK 4TH ADDITION,	TOTALS	166.1
BLOCK 46, LOT 4		
119. HALL ROBERT SCOTT &	*2004-05	439.1
KINGSBURY GAIL	2005-06	458.1
PO BOX 681	2006-07	458.1
KENO, OR 97627	2007-08	475.1
R621786 R-4008-006B8-00100-000 0	FEE	122.1
TWP 40 RANGE 8, BLOCK SEC 6, TRACT	TOTALS	1,964.1
FOR M28W4, ACRES 1.83		
120. HANSONS LARRY F & LINDA M	*2004-05	92.1
31 ANCHOR DR	2005-06	96.1
SUISUN, CA 94595	2006-07	97.1
R409098 R-3715-026B0-00400-000 0	2007-08	98.1
TWP 37 RANGE 15, BLOCK SEC 26,	FEE	25.1
TRACT S28W4N4, ACRES 20.00	TOTALS	411.1
121. HANN CHARLYNE L &	*2004-05	58.1
UPDYKE GLENDA	2005-06	60.1
6741 SUNSET CIR	2006-07	61.1
RIVERSIDE, CA 92505	2007-08	62.1
R225125 R-3507-006AC-07700-000 1	FEE	16.1
OREGON SHORES TRACT 1053, BLOCK 8,	TOTALS	259.1
LOT 18		
122. HANN CHARLYNE L &	*2004-05	58.1
UPDYKE GLENDA J	2005-06	60.1
6741 SUNSET CIR	2006-07	61.1
RIVERSIDE, CA 92505-2128	2007-08	62.1
R228226 R-3507-006DA-01300-000 1	FEE	16.1
OREGON SHORES TRACT 1053, BLOCK	TOTALS	259.1
11, LOT 9		
123. HANSEN DAVID ROBERT	*2004-05	38.1
1391 CALLENS RD	2005-06	39.1
VENTURA, CA 93003	2006-07	39.1
R344595 R-3611-006D0-00400-000 0	2007-08	39.1
NIMROD RIVER PARK 4TH ADDITION,	FEE	10.1
BLOCK 45, LOT 15	TOTALS	166.1
124. HANSEN DAVID ROBERT	*2004-05	38.1
1391 CALLENS RD	2005-06	39.1
VENTURA, CA 93003	2006-07	39.1
R344577 R-3611-006D0-00500-000 0	2007-08	39.1
NIMROD RIVER PARK 4TH ADDITION,	FEE	10.1
BLOCK 45, LOT 13	TOTALS	166.1
HARRIS KANDACE A	*2003-04	557.8
1219 CALIFORNIA AVE	2007-08	779.2
KLAMATH FALLS, OR 97601	FEE	90.9
R366384 R-3809-029CC-01100-000 0	TOTALS	1,428.0
BUENA VISTA ADDITION, BLOCK 54,		
LOT 4, TAX DEFERRED PROPERTY,		
68900-63004 496 04 6 1		
129. HAWKINS LORI ANN &	*2004-05	59.0
LINGREN KRISTIN KAY &	2005-06	64.0
HICKMAN SHARI LYNN	2006-07	64.9
3737 N COUNTRY CLUB DR #102W	2007-08	65.8
TUCSON, AZ 85716	FEE	16.8
R177025 R-3313-02300-03100-000 0	TOTALS	270.9
KLAMATH FALLS FOREST ESTATES SYCAN		
UNIT, BLOCK 16, LOT 2 S 450' OF H		
870', ACRES 8.99		
130. HAWKINS LOUIS D & DONIS J	*2004-05	865.9
1879 LEROY	2005-06	895.3
KLAMATH FALLS, OR 97601	2006-07	901.5
R215537 R-3809-029AD-00600-000 0	2007-08	920.2
HOT SPRINGS, BLOCK 32, LOT 5 & 6	FEE	238.1
FOR	TOTALS	3,821.2
131. HEATH GEORGIA A	*2004-05	51.5
		(Con



DATE	AMOUNT	TOTALS	DESCRIPTION	DATE	AMOUNT	TOTALS
00.00	0.00	0.00	R276310 R-3511-00900-00800-000 0	145.09	44.93	190.02
61.02	5.70	66.72	OREGON PINES, BLOCK 9, LOT 6			
15.92	0.00	15.92	105. GIBSON CHRISTINA GAYLE *2004-05	52.72	50.21	142.93
255.31	79.01	334.32	50201 HARLAN DR 2005-06	230.30	95.20	325.50
			KLAMATH FALLS, OR 97603 2006-07	235.21	59.59	294.80
			R429478 R-3809-00700-02200-000 1 2007-08	238.76	22.29	261.05
			TWP 18 RMBE 9, BLOCK 9PC 7, TRACT 2007-08	51.21	0.00	51.21
			FOR SHASMA, ACRES 1.35, #EM, 36560 2007-08	848.20	227.29	1,075.49
53.00	30.39	83.39				
54.44	22.49	76.93	106. GILLER ROLAND W *2004-05	59.14	33.91	93.05
55.12	13.97	69.09	PO BOX 262 2005-06	68.86	28.47	97.33
55.93	5.18	60.77	KEMO, OR 97627 2006-07	100.54	25.47	126.01
14.51	0.00	14.51	R423893 R-3808-02500-01700-000 1 2007-08	101.14	9.44	110.58
232.66	72.03	304.69	LAKE SHORE GARDENS, LOT 45 2007-08	21.35	0.00	21.35
			TOTALS	351.02	97.29	448.32
4.35	4.39	8.74	GIMELLI GENELLE 2004-05	119.03	68.25	187.28
4.45	3.37	8.42	7111 ROTH COURT 2005-06	142.78	59.02	201.80
4.41	3.23	7.64	KLAMATH FALLS, OR 97603 2006-07	161.64	40.95	202.59
4.31	2.48	6.79	M64519 M-162558 100 2007-08	159.66	14.91	174.57
4.38	1.82	6.20	MED STRUCT SERIAL # 2007-08	47.00	0.00	47.00
3.02	0.77	3.79	ORFLAS24381979, X # 162558, HOME 2007-08	630.11	183.13	813.24
2.96	0.37	3.33	ID 226772 ON REAL ACCT			
2.25	0.00	2.25	R-3909-013AA-03300-000, PERSONAL			
30.13	17.13	47.26	MS, 1979 HARBORPOINT 14X66			
43.69	25.06	68.75				
46.11	19.04	65.15	108. GIMELLI GENELLE *2004-05	456.27	261.60	717.87
46.59	11.82	58.41	7111 ROTH COURT 2005-06	624.15	257.99	882.14
46.92	4.39	51.31	KLAMATH FALLS, OR 97603 2006-07	646.52	163.53	810.05
12.18	0.00	12.18	R558086 R-3909-013AA-03300-000 1 2007-08	663.83	61.95	725.78
95.49	60.31	255.80	COUNTRY GREEN, BLOCK 1, LOT 10, MH 2007-08	156.74	0.00	156.74
			X# 162558 2007-08	2,546.51	745.07	3,291.58
			TOTALS			
43.69	25.06	68.75				
46.11	19.04	65.15	109. GOMEZAGA ROBERT S & ADORACION *2004-05	58.93	33.79	92.72
46.59	11.82	58.41	GOMEZAGA ROBERT S & ADORACION J REV 2005-06	60.75	25.11	85.86
46.92	4.39	51.31	C/O GOMEZAGA RITO J 2006-07	61.60	15.61	77.21
12.18	0.00	12.18	91-874 PULIKANI ST 2007-08	62.04	5.79	67.83
95.49	60.31	255.80	EDNA BEACH, HI 96706 2007-08	16.18	0.00	16.18
			R225704 R-3507-006AD-01000-000 1 2007-08	259.50	80.30	339.80
			OREGON SHORES TRACT 1053, BLOCK 15, LOT 17			
00.35	57.52	157.87				
03.66	42.89	146.51	110. GONZALES BEN & MILAGREN *2004-05	169.81	90.56	260.37
05.50	26.72	132.22	6343 SHASTA WAY 2005-06	1,151.16	475.81	1,626.97
05.93	9.98	116.91	KLAMATH FALLS, OR 97603 2006-07	1,184.51	300.08	1,484.59
27.68	0.00	27.68	R452619 R-3809-03600-08900-000 1 2007-08	1,211.65	113.08	1,324.73
44.12	137.07	581.19	MOYINA, LOT 45 2007-08	234.83	0.00	234.83
			TOTALS	3,951.96	979.53	4,931.49
2.49	1.33	3.82				
57.74	27.99	85.73	111. GORCONCHEA NOBA *2004-05	39.38	22.56	61.94
58.79	17.43	76.12	850 16TH AVE 2005-06	40.89	16.91	57.80
59.62	6.50	66.12	SALT LAKE CITY, UT 84103 2006-07	41.27	10.45	51.72
13.09	0.00	13.09	R237512 R-3611-001AD-00900-000 0 2007-08	41.53	3.87	45.40
31.73	53.25	274.98	NIMROD RIVER PARK 5TH ADDITION, BLOCK 62, LOT 10 2007-08	10.84	0.00	10.84
			TOTALS	173.91	53.79	227.70
19.77	88.29	248.06				
12.35	116.70	399.05	112. GORILLA CAPITAL OF KLAMATH CO *2004-05	669.69	383.36	1,053.05
17.34	72.79	360.13	COVILLE ROBERT 2005-06	695.55	287.50	983.05
10.90	27.15	318.05	10711 SPRING LAKE RD 2006-07	712.36	180.47	892.83
16.26	0.00	16.26	KLAMATH FALLS, OR 97603 2007-08	726.25	67.79	794.04
16.62	304.93	1,391.55	R221806 R-3507-003AB-02000-000 0 2007-08	186.18	0.00	186.18
			CHILQUIN SOUTH, BLOCK 6, LOT 1 2007-08	2,990.03	919.72	3,909.75
			TOTALS			
4.18	48.27	132.45				
8.07	36.40	124.47	113. GRAY RICHARD M *2004-05	38.14	21.87	60.01
8.65	22.47	111.13	1391 CALLENS RD 2005-06	39.01	16.13	55.14
0.43	8.45	98.88	VENTURA, CA 93003 2006-07	39.42	9.98	49.40
3.35	0.00	3.35	R344586 R-3611-00600-00500-000 0 2007-08	39.63	3.69	43.32
4.69	115.59	490.28	NIMROD RIVER PARK 4TH ADDITION, BLOCK 45, LOT 14 2007-08	10.39	0.00	10.39
			TOTALS	166.59	51.67	218.26
4.18	48.27	132.45				
8.07	36.40	124.47	114. GREEN TREE SERVICING LLC *2004-05	17.37	9.96	27.33
9.66	22.47	111.13	33600 5TH AVE S STE 220 2005-06	18.02	7.46	25.48
9.43	8.45	98.88	FEDERAL WAY, WA 98003-6743 2006-07	18.43	4.68	23.11
1.35	0.00	1.35	R155325 R-2409-0300B-05500-000 1 2007-08	18.68	1.74	20.42
1.69	115.69	490.28	CRESCENT, BLOCK 34, LOT 8, FOR VAC ALLEY 2007-08	4.82	0.00	4.82
			TOTALS	77.32	23.84	101.16
1.34	293.18	804.52				
1.27	243.16	831.43	115. GREGORY PAUL G & ESTHER W *2004-05	191.68	109.79	301.27
1.92	163.38	808.30	3271 DELAWARE AVE 2005-06	198.48	82.04	280.52
1.30	61.44	719.74	KLAMATH FALLS, OR 97603 2006-07	224.71	56.92	281.63
1.20	0.00	1.20	M706212 M-170071 041 2007-08	221.85	20.70	242.55
1.03	761.16	3,322.19	MED STRUCT SERIAL # 24113255056, X # 170071, HOME ID 232672 ON REAL ACCT R-3909-003CD-03000-000, REAL MS, 1981 SEQUOIA 24X56 2007-08	55.30	0.00	55.30
1.92	259.68	719.60	TOTALS	891.82	269.45	1,161.27
1.27	193.57	661.84				
1.43	119.44	590.87				
1.25	44.91	526.16				
1.57	0.00	1.57	116. GREGORY PAUL G & ESTHER W *2004-05	713.62	409.14	1,122.77
1.44	617.60	2,616.04	3271 DELAWARE AVE 2005-06	581.73	240.44	822.17





			KIMMATH FALLS, OR 97603	2006-07	516.40	156.67	775.07
2.48	1.32	3.80	R527718 R-3909-083CC-03000-000 0	2007-08	626.07	59.37	695.44
58.70	24.27	82.97	ALPAMONT ACRES 1ST ADDITION, BLOCK	FRES	170.77	0.00	170.77
59.60	15.10	74.70	3, LOT 22 W2, MH X# 170071	TOTALS	2,720.60	865.62	3,586.22
60.23	5.62	65.85	117. GUILLERMO ROLANDO D & MARGIE	*2004-05	52.52	30.11	82.63
11.37	0.00	11.37	116 DORSE	2005-06	54.01	22.32	76.33
192.38	46.31	238.69	PORTERVILLE, CA 93257	2006-07	54.75	13.87	68.62
			R293453 R-3512-035AC-00200-000 2	2007-08	55.23	5.15	60.38
747.70	428.68	1,176.38	SPRAGUE RIVER VALLEY ACRES, BLOCK	FRES	14.40	0.00	14.40
777.91	321.54	1,099.45	4, LOT 2	TOTALS	230.91	71.45	302.36
587.47	148.81	736.28	118. HALL JAMES H &	*2004-05	38.14	21.87	60.01
593.95	85.43	649.38	HALL BARBARA J	2005-06	39.01	16.13	55.14
163.07	0.00	163.07	6020 WHEATSTONE DR	2006-07	39.42	9.98	49.40
190.10	954.46	3,844.56	COLORADO SPRINGS, CO 80918	2007-08	39.63	3.69	43.32
			R341774 R-1611-005CC-01700-000 0	FRES	10.39	0.00	10.39
164.05	151.38	415.43	NIMROD RIVER PARK 4TH ADDITION,	TOTALS	166.59	51.67	218.26
172.77	112.75	385.52	BLOCK 46, LOT 4				
177.44	70.28	347.72	119. HALL ROBERT SCOTT &	*2004-05	439.28	251.82	691.10
180.74	26.22	307.00	KINGSBURY GAIL	2005-06	458.94	189.69	648.63
72.78	0.00	72.78	PO BOX 681	2006-07	458.78	118.75	577.53
167.82	360.63	1,528.45	KENO, OR 97627	2007-08	475.60	48.40	524.00
			R621786 R-4008-006EB-00100-000 0	FRES	122.36	0.00	122.36
44.81	83.02	227.83	TWP 40 RNGE 8, BLOCK SEC 6, TRACT	TOTALS	1,964.96	604.66	2,569.62
48.86	51.40	209.96	FOR R44884, ACRES 1.83				
50.49	38.13	188.62	120. HANMONS LARRY F & LINDA M	*2004-05	92.91	53.27	146.18
51.80	14.16	165.96	31 ANCHOR DR	2005-06	96.34	39.82	136.16
39.62	0.00	39.62	SUISUN, CA 94585	2006-07	97.87	24.81	122.68
35.28	196.71	631.95	R409098 R-3715-026B0-00400-000 0	2007-08	98.68	9.22	107.90
			TWP 37 RNGE 15, BLOCK SEC 26,	FRES	25.65	0.00	25.65
39.38	22.56	61.94	TRACT SHWANW4, ACRES 20.00	TOTALS	411.45	127.12	538.57
41.58	17.18	58.76	121. HANN CHARLYNE L &	*2004-05	58.93	33.79	92.72
42.04	10.65	52.69	UPDYKE GLENDA	2005-06	60.75	25.11	85.86
42.29	3.95	46.24	6741 SUNSET CIR	2006-07	61.60	15.61	77.21
10.98	0.00	10.98	RIVERSIDE, CA 92505	2007-08	62.04	8.79	67.83
76.27	84.34	230.61	R225125 R-3507-006AE-07700-000 1	FRES	16.18	0.00	16.18
			OREGON SHORES TRACT 1053, BLOCK 8,	TOTALS	259.50	80.30	339.80
34.30	19.67	53.97	LOT 18				
38.04	14.49	49.53	122. HANN CHARLYNE L &	*2004-05	58.93	33.79	92.72
35.33	8.96	44.29	UPDYKE GLENDA J	2005-06	60.75	25.11	85.86
35.46	3.30	38.76	6741 SUNSET CIR	2006-07	61.60	15.61	77.21
9.33	0.00	9.33	RIVERSIDE, CA 92505-2128	2007-08	62.04	8.79	67.83
49.46	46.42	195.88	R228220 R-3507-006DA-01300-000 1	FRES	16.18	0.00	16.18
			OREGON SHORES TRACT 1053, BLOCK	TOTALS	259.50	80.30	339.80
34.36	19.67	53.97	11, LOT 9				
35.04	14.49	49.53	123. HANSEN DAVID ROBERT	*2004-05	38.14	21.87	60.01
35.33	8.96	44.29	1391 CALLENS RD	2005-06	39.01	16.13	55.14
35.46	3.30	38.76	VENTURA, CA 93003	2006-07	39.42	9.98	49.40
9.33	0.00	9.33	R344595 R-3611-006D0-00400-000 0	2007-08	39.63	3.69	43.32
49.46	46.42	195.88	NIMROD RIVER PARK 4TH ADDITION,	FRES	10.39	0.00	10.39
			BLOCK 45, LOT 15	TOTALS	166.59	51.67	218.26
11.23	6.44	17.67	124. HANSEN DAVID ROBERT	*2004-05	38.14	21.87	60.01
11.73	4.85	16.58	1391 CALLENS RD	2005-06	39.01	16.13	55.14
11.89	3.01	14.90	VENTURA, CA 93003	2006-07	39.42	9.98	49.40
11.99	1.12	13.11	R344577 R-3611-006D0-00600-000 0	2007-08	39.63	3.69	43.32
3.11	0.00	3.11	NIMROD RIVER PARK 4TH ADDITION,	FRES	10.39	0.00	10.39
19.95	15.42	65.37	BLOCK 45, LOT 13	TOTALS	166.59	51.67	218.26
			HARRIS KANDACE A	*2003-04	557.86	409.09	966.95
17.51	32.97	90.48	1219 CALIFORNIA AVE	2007-08	779.24	72.74	851.98
19.37	24.53	83.90	KIMMATH FALLS, OR 97601	FRES	90.95	0.00	90.95
19.64	15.10	74.74	R366384 R-3609-029CC-01100-000 0	TOTALS	1,428.05	481.83	1,909.88
10.89	5.69	66.58	BUENA VISTA ADDITION, BLOCK 94,				
5.79	0.00	15.79	LOT 4, TAX DEFERRED PROPERTY,				
13.20	78.29	331.49	88900-63604 490 04 6 1				
			129. HANKINS LORI ANN &	*2004-05	59.07	33.86	92.93
6.38	26.94	73.32	LONGREN KRISTIN KAY &	2005-06	64.08	25.49	90.57
8.23	19.94	68.17	NICKMAN SHARI LYNN	2006-07	64.94	16.44	81.38
8.82	12.38	61.20	3737 N COUNTRY CLUB DR #102N	2007-08	65.42	6.12	71.54
9.14	4.58	53.72	TUCSON, AZ 85716	FRES	16.82	0.00	16.82
2.85	0.00	12.85	R177025 R-3313-02300-03100-000 0	TOTALS	270.33	82.91	353.24
6.02	63.84	269.86	KIMMATH FALLS FOREST ESTATES HYCAN				
			UNIT, BLOCK 16, LOT 2 S 450' OF R				
0.39	23.16	63.55	876', ACRES 8.99				
1.37	17.10	58.47	130. HANKINS LOUIE D & DONIS J	*2004-05	865.93	496.48	1,362.41
1.79	10.58	52.37	1879 LEROY	2005-06	895.39	370.10	1,265.49
1.98	3.93	45.91	KIMMATH FALLS, OR 97601	2006-07	901.50	228.38	1,129.88
1.02	0.00	11.02	R215537 R-3809-029AD-00600-000 0	2007-08	920.20	85.88	1,006.08
6.55	54.77	231.32	HOT SPRINGS, BLOCK 32, LOT 5 & 6	FRES	238.19	0.00	238.19
			FOR	TOTALS	3,821.21	1,180.84	5,002.05
8.80	486.56	1,335.46	131. HEATH GEORGIA A	*2004-05	51.54	29.55	81.09
9.15	365.03	1,248.18					
6.36	158.82	835.18					
3.74	62.89	735.63					
7.77	0.00	207.77					
9.82	1,083.40	4,363.22					
9.00	18.92	51.92					
4.10	14.09	48.19					
1.39	8.70	43.09					
1.55	3.22	37.77					
3.05	0.00	9.05					

(Continued on top of next page)

(Continued from previous page)


5965 ARABIAN CT SAN JOSE, CA 95123 R181939 R-3313-03200-04300-000 0	2005-06 2006-07 2007-08	53.06 53.78 54.05	21.93 13.60 5.04	74.99 67.30 59.09	
KLAMATH FALLS FOREST ESTATES SYCAM UNIT, BLOCK 5, LOT 6 SLY 415' OF WLY 1035', ACRES 9.86	FEEES TOTALS	14.12 226.47	0.00 70.12	14.12 296.59	
112. HEMMINGWAY ANGELA 309 COMMERCIAL KLAMATH FALLS, OR 97601 R414929 R-3809-03388-03400-000 0	*2004-05 2005-06 2006-07 2007-08	483.61 544.55 570.22 582.00	277.27 229.08 144.46 54.32	760.88 769.63 714.68 635.32	
RAILROAD ADDITION, BLOCK 4, LOT 8C 8D	FEEES TOTALS	144.08 2,324.46	0.00 701.13	144.08 3,025.59	
133. HENDERSON CORNELIA H 11821 COPCO RD HOBBERBROOK, CA 96044 R341525 R-3511-003C9-01800-000 0	*2004-05 2005-06 2006-07 2007-08	39.34 42.22 42.66 42.90	22.56 17.44 10.81 4.00	61.94 59.66 53.47 46.90	
NIMROD RIVER PARK 5TH ADDITION, BLOCK 70, LOT 83	FEEES TOTALS	11.10 178.26	0.00 54.81	11.10 233.07	
134. HENDERSON CORNELIA H PO BOX 1705 MT SHASTA, CA 96067 R341534 R-3511-003C9-01900-000 0	*2004-05 2005-06 2006-07 2007-08	39.38 42.22 42.66 42.90	22.56 17.44 10.81 4.00	61.94 59.66 53.47 46.90	
NIMROD RIVER PARK 5TH ADDITION, BLOCK 70, LOT 82	FEEES TOTALS	11.10 178.26	0.00 54.81	11.10 233.07	
138. HIGGINSBOTHAM JOHN F & MARGARE 2419 W 233RD ST TOLRANCE, CA 90501 R278390 R-3511-011C9-04400-000 0	*2004-05 2005-06 2006-07 2007-08	33.00 34.17 34.47 34.51	18.92 14.12 8.73 3.23	51.92 48.29 43.20 37.84	
OREGON PINES, BLOCK 30, LOT 11	FEEES TOTALS	9.06 145.31	0.00 45.00	9.06 190.31	
139. HIGGINSBOTHAM JOHN F & MARGARE 2419 W 233RD ST TOLRANCE, CA 90501 R278318 R-3511-011C9-04500-000 0	*2004-05 2005-06 2006-07 2007-08	33.00 34.17 34.47 34.51	18.92 14.12 8.73 3.23	51.92 48.29 43.20 37.84	
OREGON PINES, BLOCK 30, LOT 12	FEEES TOTALS	9.06 145.31	0.00 45.00	9.06 190.31	
140. HIGGINS LOUISE L P O BOX 307 BONANZA, OR 97623 R396495 R-3711-027B0-02990-000 1	*2004-05 2005-06 2006-07 2007-08	163.51 167.72 170.38 172.37	93.74 69.32 43.17 16.09	257.25 237.04 213.55 188.46	
KLAMATH FALLS FOREST ESTATES HWY 66 PLAT #1, BLOCK 20, LOT 1	FEEES TOTALS	44.82 718.80	0.00 222.32	44.82 941.32	
146. HOLLY STEVEN J 1315 RAMONA ST RAMONA, CA 92065 R394102 R-3711-036B0-01400-000 0	*2004-05 2005-06 2006-07 2007-08	46.98 48.23 48.82 49.14	26.94 19.84 12.38 4.58	73.92 68.17 61.20 53.72	
KLAMATH FALLS FOREST ESTATES HWY 66 PLAT #4, BLOCK 104, LOT 6	FEEES TOTALS	12.85 206.02	0.00 63.84	12.85 269.86	
147. HOLMES STEPHEN R & RUBY M 3920 CORONADO WAY KLAMATH FALLS, OR 97603 R301907 R-3809-029CA-15400-000 0	*2004-05 2005-06 2006-07 2007-08	2,993.97 3,262.86 3,285.47 3,353.93	1,716.55 1,348.64 832.32 313.04	4,710.52 4,611.50 4,117.79 3,666.97	
FAIRVIEW #2, BLOCK 18, LOT 11 & 12	FEEES TOTALS	855.34 13,751.57	0.00 4,210.55	855.34 17,962.12	
150. HUMPHRIES DANIEL D 4771 NE STEPHENS ROSEBURG, OR 97470 R277774 R-3511-010D0-00800-000 0	*2004-05 2005-06 2006-07 2007-08	33.00 35.66 40.97 41.14	18.92 14.75 10.37 3.83	51.92 50.41 51.34 44.97	
OREGON PINES, BLOCK 18, LOT 4	FEEES TOTALS	9.93 160.70	0.00 47.87	9.93 208.57	
HUTCHINSON JOYCE ARLENE 4545 SHASTA WAY KLAMATH FALLS, OR 97603 R357688 R-3612-02388-01800-000 0	*2004-05 2005-06 2006-07 2007-08	2.23 2.26 2.23 2.20	1.27 0.92 0.57 0.19	3.50 3.19 2.80 2.39	
BEAFTY, BLOCK 2, LOT 10	FEEES TOTALS	0.59 9.51	0.00 2.96	0.59 12.47	
153. JACKSON PHILLIP P O BOX 41 BONANZA, OR 97623 R606829 R-3911-010C9-02100-000 0	*2004-05 2005-06 2006-07 2007-08	538.22 528.09 980.26 879.90	305.79 218.28 248.34 82.13	844.01 746.37 1,228.60 962.03	
GRANDVIEW ADDITION TO BONANZA, BLOCK 60, LOT 9 THRU 12	FEEES TOTALS	189.05 3,115.52	0.00 854.54	189.05 3,970.06	
154. JADA KHALI & EMILY 5735 ALFAMONT KLAMATH FALLS, OR 97603	*2004-05 2005-06 2006-07	292.58 1,970.75 2,615.01	156.04 814.57 510.47	448.62 2,785.32 2,525.49	
AUSTIN, MN 55912 R325909 R-3610-061C0-03100-000 0	2006-07 2007-08			48.7 48.9	
NIMROD RIVER PARK 4TH ADDITION, BLOCK 37, LOT 4	FEEES TOTALS			11.8 192.0	
185. LEE HAROLD B & ANGELINE A 620 W CRESTON SANTA MARIA, CA 93454 R393461 R-3711-025C0-04600-000 0	*2004-05 2005-06 2006-07 2007-08			46.9 48.2 48.8 12.8	
KLAMATH FALLS FOREST ESTATES HWY 66 PLAT #4, BLOCK 100, LOT 5	FEEES TOTALS			12.8 206.0	
187. LITTLE RIVER RANCH PROPERTY OWNERS ASSN. C/O HAROLD HELLIOT P O BOX 413 LA FINE, OR 97739 R744699 R-2309-001B0-00500-000 0	*2004-05 2005-06 2006-07 2007-08			98. 104. 105. 106.	
LITTLE RIVER RANCH, ACRES 17.31, COMMON AREA	FEEES TOTALS			27. 442.	
188. LITTLE RIVER RANCH PROPERTY OWNERS ASSN. C/O HAROLD HELLIOT P O BOX 413 LA FINE, OR 97739 R854221 R-2309-002B0-02100-000 0	*2004-05 2005-06 2006-07 2007-08			18. 18. 18. 18.	
LITTLE RIVER RANCH, BLOCK SEC 2 FOR, LOT RDWY, ACRES 3.10, COMMON AREA, VALUE INCLUDED IN OTHER LOTS OF SUBDIVISION	FEEES TOTALS			4. 76.	
189. LOWELL STEVEN D 318 E MAIN ST KLAMATH FALLS, OR 97601 R416080 R-3809-0338A-16700-000 0	*2004-05 2005-06 2006-07 2007-08			355. 660. 716. 731.	
INDUSTRIAL, BLOCK 14, LOT 25 THRU 27 FOR	FEEES TOTALS			159. 2,622.	
190. LOWELL STEVEN D 318 E MAIN ST KLAMATH FALLS, OR 97601 R416099 R-3809-0338A-16800-000 0	*2004-05 2005-06 2006-07 2007-08			311. 500. 504. 514.	
INDUSTRIAL, BLOCK 14, LOT 25 THRU 29 FOR	FEEES TOTALS			119. 1,950.	
191. LOSKY CELIA A TRUSTEE & LOSKY CELIA A LIV TRUST 850 PENNSYLVANIA AVE LOS BANOS, CA 93635 R230154 R-3510-012B0-04300-000 0	*2004-05 2005-06 2006-07 2007-08			39. 43. 49. 49.	
NIMROD RIVER PARK 4TH ADDITION, BLOCK 31, LOT 30	FEEES TOTALS			11. 194.	
193. MANGIONE LINDA M & COGGINS JEFFERY C & COGGINS LAURA R 1542 BUTTERFIELD DR MESQUITE, TX 75150 R605982 R-3911-010C9-03700-000 0	*2004-05 2005-06 2006-07 2007-08			108. 112. 115. 117.	
GRANDVIEW ADDITION TO BONANZA, BLOCK 44, LOT 7 & 8 FOR, MH X# 91256	FEEES TOTALS			30. 483.	
194. MANGIONE LINDA M & HARTSHORN DEEN & DOTTIE 1542 BUTTERFIELD DR MESQUITE, TX 75150 R605919 R-3911-010C9-03800-000 0	*2004-05 2005-06 2006-07 2007-08			94. 98. 101. 102.	
GRANDVIEW ADDITION TO BONANZA, BLOCK 44, LOT 7 & 8 SW 51', MH X# 157658	FEEES TOTALS			26. 423.	
199. MC'COURT HAROLD B & BONNIE PUFF CITY USA INC ATTN MC'COURT BUD 37012 WHEELER RD PLEASANT HILL, OR 97455 R143918 R-2406-00000-00100-005 2	*2004-05 2005-06 2006-07 2007-08			305. 317. 323. 327.	
CRESCENT LAKE TOWNSHIP, BLOCK A, LOT 7	FEEES TOTALS			84. 1,359.	
201. MEADER WILLIAM L 233 ROOGE RIVER HWY GRANT'S PASS, OR 97527 R199519 R-3407-034CA-09000-000 0	*2004-05 2005-06 2006-07 2007-08			28. 29. 30. 30.	
CHILCOQUIN WEST, BLOCK 6, LOT 2 & FOR LOT 1	FEEES TOTALS			7. 127.	
202. METCALF NABEL A	*2004-05			602.	

1434 CHERYL DR	2005-06	220.04	90.95	310.99	KLAMATH FALLS, OR 97603	2006-07	62
LA PINE, OR 97739	2006-07	223.68	56.66	280.34	R536708 R-3909-007CA-03900-000 0	2007-08	64
R130263 R-2309-01300-06800-000 2	2007-08	226.38	21.12	247.50	STEWART, BLOCK 4, LOT 22	FEE\$	16
RIVER PINE ESTATES 2ND ADDITION,	FEE\$	58.75	0.00	58.75	TOTALS		2,68
BLOCK 17, LOT 2, MH X# 72473	TOTALS	543.53	291.24	1,233.77			
JAMES MARLA ROSE	2004-05	31.69	18.18	49.87	210. MOORE J ARTHUR TRUSTEE &	*2004-05	2
1434 CHERYL DR	2005-06	35.48	14.65	50.14	MOORE JAMES ARTHUR TRUST	2005-06	1,12
LA PINE, OR 97739	2006-07	35.21	8.92	44.13	PMB 239	2006-07	1,16
M33154 M-072473 250	2007-08	34.74	3.24	37.98	3939 S 6TH ST	2007-08	1,18
MFD STRUCT SERIAL # B3ED091389, X	FEE\$	47.00	0.00	47.00	KLAMATH FALLS, OR 97603	FEE\$	21
# 72473, Home ID 158624 ON REAL	TOTALS	184.12	45.00	229.12	R542167 R-3909-010BA-01400-000 0	TOTALS	3,72
ACCT R-2309-01300-06800-000,					ALPAMONT ACRES 3RD ADDITION, BLOCK		
PERSONAL ME, 1970 SARAH 12X47					1, LOT 14 THRU 16, ACRES 3.00		
157. JON SHALAMAR	*2004-05	25.85	15.38	42.23	214. MURPHY EVA L	*2004-05	
1418 PLEASANT AVE	2005-06	28.05	11.59	39.64	2000 SUNSET BEACH RD	2005-06	
KLAMATH FALLS, OR 97601	2006-07	28.53	7.23	35.76	KLAMATH FALLS, OR 97603	2006-07	
R356867 R-3612-01400-01300-000 0	2007-08	28.84	2.69	31.53	R421396 R-3808-01200-01900-000 1	2007-08	
TWP 36 RANGE 12, BLOCK SEC 14,	FEE\$	7.46	0.00	7.46	TWP 38 RANGE 8, BLOCK SEC 12, TRACT	FEE\$	
TRACT FOR LOTS 28 & 29, ACRES 0.42	TOTALS	119.73	36.89	156.62	FOR N2 LOT 6, ACRES 0.12	TOTALS	2
158. JOHNSON JEFFRIES MC'KIM	*2004-05	57.69	33.08	90.77	215. MORRISON JAMES T II	*2004-05	6
PO BOX 76	2005-06	59.48	24.58	84.06	105 GRANT ST	2005-06	27
LOUIEBURG, KS 66053	2006-07	60.21	15.25	75.46	KLAMATH FALLS, OR 97601	2006-07	37
R828992 R-3512-01300-03300-000 0	2007-08	60.65	5.66	66.31	R410291 R-3809-032BA-17800-000 0	2007-08	37
TWP 35 RANGE 12, BLOCK SEC 13,	FEE\$	15.83	0.00	15.83	KLAMATH FALLS 1ST ADDITION, BLOCK	FEE\$	3
TRACT E2845W4S4E4, ACRES 5.00	TOTALS	253.86	78.57	332.43	24, LOT 3	TOTALS	63
164. JUNIO DIMASALANG P	*2004-05	63.48	35.39	98.87	218. MAKAMURA MAKITO	*2004-05	
PSC 41	2005-06	68.27	28.22	96.49	3-28-4 SONODA	2005-06	9
BOX 2568	2006-07	82.71	20.95	103.66	OKINAWA CITY, JAPAN 00904	2006-07	11
APO, AF 09464	2007-08	108.60	10.14	118.74	R288313 R-3408-02200-02200-000 1	2007-08	13
R234455 R-3507-017EB-06900-000 1	FEE\$	20.94	0.00	20.94	SPRAGUE RIVER PINES, BLOCK 8, LOT	FEE\$	2
OREGON SHORES UNIT 2 1ST ADDITION	TOTALS	344.00	95.70	439.70	1	TOTALS	37
TRACT 1184, BLOCK 36, LOT 8							
165. KESH KAREN	*2004-05	39.38	22.56	61.94	220. NELSON K MARK TRUSTEE &	*2004-05	46
RT 3 BOX 516	2005-06	43.16	17.84	61.00	NELSON ABIGAIL R TRUSTEE &	2005-06	38
BROKEN BOW, OR 97428	2006-07	43.62	12.58	62.20	NELSON FAMILY TRUST	2006-07	38
R328513 R-3610-01180-01900-000 0	2007-08	49.94	4.67	54.61	12211 PEAR LN	2007-08	38
NIMROD RIVER PARK 4TH ADDITION,	FEE\$	11.99	0.00	11.99	WILTON, CA 95693	FEE\$	10
BLOCK 32, LOT 23	TOTALS	194.09	57.65	251.74	R4970 R-3911-V2700-00400-000 233	TOTALS	1,72
166. KEER MARY V &	*2004-05	52.79	30.26	83.05	TWP 39 RANGE 11 1/2, BLOCK SEC 27,		
KAUKE DOLORA	2005-06	54.30	22.45	76.75	TRACT LOTS 7 THRU 9, ACRES 100.88,		
P O BOX 110506	2006-07	55.02	13.93	68.95	POTENTIAL ADDITIONAL TAX LIABILITY		
BIG BEAR LAKE, CA 92315	2007-08	55.43	5.17	60.66	NELSON K MARK TRUSTEE &	2007-08	
R294149 R-3512-03500-01300-000 2	FEE\$	14.47	0.00	14.47	NELSON ABIGAIL R TRUSTEE &	FEE\$	
SPRAGUE RIVER VALLEY ACRES, BLOCK	TOTALS	232.07	71.81	303.88	NELSON FAMILY TRUST	TOTALS	
8, LOT 3					12211 PEAR LN		
172. KING JERRY E & ORA O	*2004-05	33.00	18.92	51.92	WILTON, CA 95693		
15060 SE LOSTINE DR	2005-06	34.17	14.12	48.29	R616630 R-3911-V2700-00400-000 234		
CLACKAMAS, OR 97015	2006-07	34.47	8.73	43.20	TWP 39 RANGE 11 1/2, BLOCK SEC 27,		
R279406 R-3511-013AD-01300-000 0	2007-08	34.61	3.23	37.84	TRACT LOTS 7 THRU 9, ACRES 2.20,		
OREGON PINES, BLOCK 45, LOT 4	FEE\$	9.06	0.00	9.06	POTENTIAL ADDITIONAL TAX LIABILITY		
	TOTALS	145.31	45.00	190.31	222. NELSON MATTHEW J TRUSTEE &	*2004-05	47
175. KNUTSON KENNETH L & FLORENCE	*2004-05	40.39	23.16	63.55	MITCH O'HARD LAND TRUST	2005-06	91
1420 FREEMAN	2005-06	41.37	17.10	58.47	PO BOX 95	2006-07	92
LONG BEACH, CA 90804	2006-07	41.79	10.58	52.37	HALIN, OR 97632	2007-08	94
R458150 R-3811-001D0-03700-000 0	2007-08	41.98	3.93	45.91	R482374 R-3809-033AD-12000-000 0	FEE\$	21
KLAMATH FALLS FOREST ESTATES HWY,	FEE\$	11.02	0.00	11.02	MILLS, BLOCK 126, LOT 454 & 455 N	TOTALS	3,46
66 PLAT #4, BLOCK 132, LOT 16	TOTALS	176.55	54.77	231.32	10'		
176. KOKEL LINDA	*2004-05	637.35	365.41	1,002.76	123. NORRIS MARLENE FAY	*2004-05	57
P O BOX 2242	2005-06	661.15	373.28	934.43	3530 SUNNYSIDE LN	2005-06	59
LA PINE, OR 97739	2006-07	685.27	173.60	858.87	KLAMATH FALLS, OR 97601	2006-07	59
R134045 R-2309-025AD-06100-000 2	2007-08	695.41	64.90	760.31	R475452 R-3809-032ED-05800-000 0	2007-08	61
JACK PINE VILLAGE, BLOCK 5, LOT 5,	FEE\$	177.82	0.00	177.82	KLAMATH FALLS ORIGINAL, BLOCK 5,	FEE\$	151
HEM, 40639	TOTALS	2,857.00	877.19	3,734.19	LOT 6 R.60'	TOTALS	2,53
177. KOONTZ SHERRY L &	*2004-05	3.91	2.09	6.00	125. O'FLAHERTY BRIAN M	*2004-05	41
MEEK TRACY C &	2005-06	48.23	19.94	68.17	108 S LA ESPERANZA	2005-06	41
MEEK MELANIE A	2006-07	48.82	12.38	61.20	IAN CLEMENTE, CA 92672	2006-07	41
PO BOX 402759	2007-08	49.14	4.58	53.72	1402059 R-3711-036AD-00200-000 0	2007-08	41
HESPERIA, CA 92340-2759	FEE\$	9.45	0.00	9.45	KLAMATH FALLS FOREST ESTATES HWY	FEE\$	1
R383506 R-3711-01400-03000-000 0	TOTALS	159.55	38.99	198.54	66 PLAT #4, BLOCK 102, LOT 10	TOTALS	171
KLAMATH FALLS FOREST ESTATES HWY							
66 PLAT #4, BLOCK 80, LOT 5							
178. KYLE RYAN CORPORATION	*2004-05	489.48	280.64	770.12	131. PARRISH TIMOTHY S & EDRA S	*2004-05	521
2525 CASCADE LN	2005-06	718.13	295.82	1,014.95	MO BOX 640	2005-06	69
KLAMATH FALLS, OR 97601	2006-07	815.71	206.65	1,022.36	MILOQUIN, OR 97624	2006-07	704
R543442 R-3909-010CA-03800-000 0	2007-08	836.62	78.09	914.71	1238406 R-3507-017DB-00900-000 1	2007-08	721
ALPAMONT ACRES 3RD ADDITION, BLOCK	FEE\$	186.11	0.00	186.11	WILLIAMSON RIVER KNOLL, BLOCK 2,	FEE\$	171
5, LOT 7 & 8 FOR	TOTALS	3,046.05	862.20	3,908.25	LOT 19, #EM, 36816	TOTALS	2,811
182. LANCASTER GREGORY D	*2004-05	39.38	22.56	61.94	232. PATTERSON DAVID R	*2004-05	5
1921 3RD AVE NE	2005-06	43.16	17.84	61.00	42833 AMES CR RD	2005-06	5

			AUSTIN, MN 55912	2006-07	48.70	12.33	61.03
53.06	21.93	74.99	R325909 R-3610-001C0-03100-000	2007-08	48.96	4.58	53.54
53.78	13.50	67.30	NIMROD RIVER PARK 4TH ADDITION,	FRES	11.88	0.00	11.88
54.05	5.04	55.09	BLOCK 37, LOT 4	TOTALS	192.08	57.31	249.39
14.12	0.00	14.12	185. LEE HAROLD B & ANGELINE A	*2004-05	46.98	26.94	73.92
26.47	70.12	296.59	620 W CRESTON	2005-06	48.23	19.94	68.17
			SANTA MARIA, CA 93454	2006-07	48.82	12.38	61.20
			R393461 R-3711-025C0-04600-000	2007-08	49.14	4.58	53.72
			KLAMATH FALLS FOREST ESTATES HWY	FRES	12.85	0.00	12.85
			66 PLAT #4, BLOCK 100, LOT 5	TOTALS	206.02	63.84	269.86
83.61	277.27	760.88	187. LITTLE RIVER RANCH	*2004-05	95.53	56.50	155.03
44.55	225.08	769.83	PROPERTY OWNERS ASSN.	2005-06	104.71	43.27	147.98
70.22	144.46	714.68	C/O HAROLD HILLIOT	2006-07	105.30	26.67	131.97
82.00	54.32	636.32	P O BOX 413	2007-08	106.48	9.95	116.43
44.08	0.00	144.08	LA FINE, OR 97739	FRES	27.57	0.00	27.57
24.46	701.13	3,025.59	R744699 R-2309-001B0-00500-000	0 TOTALS	442.59	136.39	578.98
			LITTLE RIVER RANCH, ACRES 17.31,				
			COMMON AREA				
19.38	22.56	61.94	188. LITTLE RIVER RANCH	*2004-05	18.00	10.32	28.32
62.22	17.44	59.66	PROPERTY OWNERS ASSN.	2005-06	18.00	7.44	25.44
42.66	10.81	53.47	C/O HAROLD HILLIOT	2006-07	18.00	4.56	22.56
42.90	4.00	46.90	P O BOX 413	2007-08	18.00	1.68	19.68
11.10	0.00	11.10	LA FINE, OR 97739	FRES	4.80	0.00	4.80
78.26	54.81	233.07	R854221 R-2309-002B0-02100-000	0 TOTALS	76.80	24.00	100.80
			LITTLE RIVER RANCH, BLOCK SEC 2				
			FOR, LOT EDWT, ACRES 3.10, COMMON				
			AREA, VALUE INCLUDED IN OTHER LOTS				
			OF SUBDIVISION				
13.00	18.92	51.92	189. LOWELL STEVEN D	*2004-05	355.65	195.15	550.84
14.17	14.12	48.29	318 E MAIN ST	2005-06	560.51	273.01	933.52
14.47	8.73	43.20	KLAMATH FALLS, OR 97601	2006-07	716.30	181.47	897.77
14.61	3.23	37.84	R416080 R-3809-033BA-16700-000	2007-08	731.26	68.25	799.51
9.06	0.00	9.06	INDUSTRIAL, BLOCK 14, LOT 25 THRU	FRES	159.08	0.00	159.08
19.31	65.00	190.31	27 FOR	TOTALS	2,622.80	717.92	3,340.72
33.00	18.92	51.92	190. LOWELL STEVEN D	*2004-05	311.50	172.13	483.63
34.17	14.12	48.29	318 E MAIN ST	2005-06	500.91	207.04	707.95
34.47	8.73	43.20	KLAMATH FALLS, OR 97601	2006-07	504.32	127.76	632.08
34.61	3.23	37.84	R416099 R-3809-033BA-16800-000	2007-08	514.76	48.05	562.81
9.06	0.00	9.06	INDUSTRIAL, BLOCK 14, LOT 25 THRU	FRES	119.32	0.00	119.32
45.31	45.00	190.31	29 FOR	TOTALS	1,950.81	554.98	2,505.79
63.51	93.74	257.25	191. LUSKY CELIA A TRUSTEE &	*2004-05	39.38	22.56	61.94
67.72	69.32	237.04	LUSKY CELIA A LIV TRUST	2005-06	43.16	17.84	61.00
70.38	43.17	213.55	850 PENNSYLVANIA AVE	2006-07	49.62	12.58	62.20
72.37	16.09	188.46	LOS BANOS, CA 93635	2007-08	49.94	4.67	54.61
44.82	0.00	44.82	R330154 R-3610-012B0-04300-000	0 FRES	11.99	0.00	11.99
14.80	222.32	941.12	NIMROD RIVER PARK 4TH ADDITION,	TOTALS	194.09	57.65	251.74
			BLOCK 31, LOT 30				
46.98	26.94	73.92	193. MARGIONE LINDA M &	*2004-05	108.42	62.16	170.58
48.23	19.94	68.17	COGGINS JEFFERY C &	2005-06	112.75	46.60	159.35
48.82	12.38	61.20	COGGINS LAURA R	2006-07	115.24	29.19	144.43
49.14	4.58	53.72	1542 BUTTERFIELD DR	2007-08	117.12	10.93	128.05
12.85	0.00	12.85	MESQUITE, TX 75150	FRES	30.12	0.00	30.12
06.02	63.84	269.86	R605982 R-3911-010BC-03700-000	0 TOTALS	483.65	148.88	632.53
			GRANDVIEW ADDITION TO BONANZA,				
			BLOCK 44, LOT 7 & 8 FOR, MH #				
			91256				
93.97	1,716.55	4,710.52	194. MARGIONE LINDA M &	*2004-05	94.93	54.43	149.36
52.86	1,348.64	4,611.59	HARTSHORN DEEN & DOTTIE	2005-06	98.77	40.83	139.60
35.47	832.32	4,117.79	1542 BUTTERFIELD DR	2006-07	101.04	25.59	126.63
53.93	313.04	3,666.97	MESQUITE, TX 75150	2007-08	102.64	9.57	112.21
35.34	0.00	855.34	R605919 R-3911-010BC-03800-000	0 FRES	26.39	0.00	26.39
11.57	4,210.55	17,962.12	GRANDVIEW ADDITION TO BONANZA,	TOTALS	423.77	130.42	554.19
			BLOCK 44, LOT 7 & 8 SW 51', MH #				
			157656				
18.22	305.79	844.01	199. MC COURT HAROLD B & BONNIK	*2004-05	305.66	175.26	480.92
18.09	218.28	746.37	PUFF CITY USA INC	2005-06	317.51	131.24	448.75
10.26	248.34	1,228.60	ATTN MC COURT BUD	2006-07	323.58	81.98	405.56
19.90	82.13	962.03	37012 WHEELER RD	2007-08	327.72	30.59	358.31
19.05	0.00	189.05	PLEASANT HILL, OR 97455	FRES	84.68	0.00	84.68
19.52	854.54	3,970.06	R143918 R-2406-00000-00100-805	2 TOTALS	1,359.15	419.87	1,778.22
			CRESCENT LAKE TOWNSITE, BLOCK A,				
			LOT 7				
18.22	305.79	844.01	201. MEADER WILLIAM L	*2004-05	28.65	16.43	45.08
18.09	218.28	746.37	213 ROOGE RIVER HWY	2005-06	29.76	12.31	42.07
10.26	248.34	1,228.60	GRANTS PASS, OR 97527	2006-07	30.43	7.71	38.14
19.90	82.13	962.03	R199519 R-3407-034CA-09000-000	2007-08	30.97	2.88	33.85
19.05	0.00	189.05	CHILCOQUIN WEST, BLOCK 6, LOT 2 &	FRES	7.96	0.00	7.96
19.52	854.54	3,970.06	FOR LOT 1	TOTALS	127.77	39.33	167.10
12.88	156.04	448.62	202. METCALF NABEL A	*2004-05	602.07	345.19	947.26
10.75	814.57	2,785.32					
5.01	610.47	2,525.48					

213.68	122.51	336.19	1505 MADISON ST #85	2005-06	622.38	257.25	879.63
220.04	90.95	310.99	KLAMATH FALLS, OR 97603	2006-07	627.15	158.88	786.03
223.68	56.66	280.34	R536708 R-3909-007CA-03900-000 0	2007-08	640.27	59.75	700.02
226.38	21.12	247.50	STEWART, BLOCK 4, LOT 22	FEES	165.65	0.00	165.65
58.75	0.00	58.75		TOTALS	2,697.92	821.07	3,478.99
942.53	251.24	1,233.77					
31.69	18.18	49.87	210. MOORE J ARTHUR TRUSTEE &	*2004-05	28.03	14.95	42.97
35.48	14.66	50.14	MOORE JAMES ARTHUR TRUST	2005-06	1,127.63	466.08	1,593.71
35.21	8.92	44.13	PM# 299	2006-07	1,160.37	293.96	1,454.33
34.74	3.24	37.98	3939 S 6TH ST	2007-08	1,187.16	110.80	1,297.96
47.00	0.00	47.00	KLAMATH FALLS, OR 97603	FEES	219.45	0.00	219.45
184.12	45.00	229.12	R542167 R-3909-010BA-01400-000 0	TOTALS	3,722.63	889.79	4,608.42
			ALPACONT ACRES 3RD ADDITION, BLOCK				
			1, LOT 14 THRU 16, ACRES 7.00				
26.85	15.38	42.23	214. MORRY EVA L	*2004-05	5.00	2.87	7.87
28.05	11.52	39.64	2000 SUNSET BEACH RD	2005-06	5.15	2.13	7.28
28.53	7.23	35.76	KLAMATH FALLS, OR 97603	2006-07	5.24	1.32	6.56
28.84	2.59	31.53	R421356 R-3808-01200-01900-000 1	2007-08	5.25	0.48	5.73
7.46	0.00	7.46	TWP 38 RANGE 8, BLOCK SEC 12, TRACT	FEES	1.37	0.00	1.37
119.73	36.89	156.62	FOR N2 LOT 6, ACRES 0.12	TOTALS	22.01	6.80	28.81
57.69	33.08	90.77	215. MORRISON JAMES T II	*2004-05	67.73	36.57	104.30
59.48	24.58	84.06	105 GRANT ST	2005-06	174.69	72.20	246.89
60.31	15.25	75.46	KLAMATH FALLS, OR 97601	2006-07	175.74	44.81	220.25
60.65	5.65	66.31	R410291 R-3809-032BA-17800-000 0	2007-08	179.28	16.74	196.02
15.83	0.00	15.83	KLAMATH FALLS 1ST ADDITION, BLOCK	FEES	38.37	0.00	38.37
253.86	78.57	332.43	26, LOT 3	TOTALS	635.81	170.02	805.83
63.48	36.39	99.87	218. NAKANUMA MARDITO	*2004-05	3.13	1.67	4.80
68.27	28.22	96.49	3-28-4 SONODA	2005-06	97.03	40.10	137.13
82.71	20.95	103.66	OKINAWA CITY, JAPAN 00904	2006-07	113.81	39.35	150.16
108.60	10.14	118.74	R268313 R-3408-022CO-09200-000 1	2007-08	130.25	12.16	142.41
20.94	0.00	20.94	SPRAGUE RIVER PINES, BLOCK 8, LOT	FEES	21.73	0.00	21.73
344.00	95.70	439.70	1	TOTALS	371.95	84.28	456.23
39.38	22.56	61.94	220. NELSON K MARK TRUSTEE &	*2004-05	469.39	269.12	738.51
43.16	17.84	61.00	NELSON ABIGAIL R TRUSTEE &	2005-06	381.18	157.57	538.75
49.62	12.58	62.20	NELSON FAMILY TRUST	2006-07	380.13	96.30	476.43
49.94	4.67	54.61	12211 PEAR LN	2007-08	382.32	35.68	418.00
11.99	0.00	11.99	WILTON, CA 95693	FEES	104.58	0.00	104.58
194.09	57.65	251.74	R4970 R-3911-V2700-09400-000 233	TOTALS	1,721.60	558.67	2,280.27
			TWP 39 RANGE 11 1/2, BLOCK SEC 27,				
			TRACT LOTS 7 THRU 9, ACRES 100.88,				
			POTENTIAL ADDITIONAL TAX LIABILITY				
52.79	30.26	83.05	NELSON K MARK TRUSTEE &	2007-08	8.24	0.76	9.00
54.30	22.45	76.75	NELSON ABIGAIL R TRUSTEE &	FEES	0.45	0.00	0.45
55.02	13.93	68.95	NELSON FAMILY TRUST	TOTALS	8.69	0.76	9.45
55.49	5.17	60.66	12211 PEAR LN				
14.47	0.00	14.47	WILTON, CA 95693				
232.07	71.81	303.88	R616630 R-3911-V2700-00400-000 234				
			TWP 39 RANGE 11 1/2, BLOCK SEC 27,				
			TRACT LOTS 7 THRU 9, ACRES 2.20,				
			POTENTIAL ADDITIONAL TAX LIABILITY				
33.00	18.92	51.92	222. NELSON MATTHEW J TRUSTEE &	*2004-05	479.05	262.84	741.89
34.17	14.12	48.29	MITCH O'BARN LAND TRUST	2005-06	915.89	378.55	1,294.45
34.47	8.73	43.20	PO BOX 95	2006-07	922.18	233.62	1,155.80
34.61	3.23	37.84	NALIN, OR 97632	2007-08	941.34	87.85	1,029.19
5.06	0.00	5.06	R482374 R-3809-033AD-12000-000 0	FEES	211.07	0.00	211.07
145.31	45.00	190.31	HILLS, BLOCK 126, LOT 454 & 455 N	TOTALS	3,469.53	962.87	4,432.40
			40'				
40.39	23.16	63.55	123. NORRIS MARLENE FAY	*2004-05	574.45	329.34	903.79
41.37	17.10	58.47	3530 SUNNYSIDE LN	2005-06	553.51	245.49	833.40
41.79	10.58	52.37	KLAMATH FALLS, OR 97601	2006-07	597.96	151.48	749.44
41.98	3.93	45.91	R475462 R-3809-032BD-05800-000 0	2007-08	630.30	55.97	667.27
11.02	0.00	11.02	KLAMATH FALLS ORIGINAL, BLOCK 5,	FEES	158.00	0.00	158.00
176.55	54.77	231.32	LOT 6 E.60'	TOTALS	2,534.62	783.28	3,317.90
637.25	365.41	1,002.76	125. O'FLAHERTY BRIAN M	*2004-05	40.39	23.16	63.55
561.15	273.28	934.43	108 S LA ESPERANZA	2005-06	41.37	17.10	58.47
585.27	173.60	858.87	IAN CLEMENTE, CA 92672	2006-07	41.79	10.58	52.37
695.41	64.90	760.31	4402059 R-3711-036AD-00200-000 0	2007-08	41.98	3.93	45.91
177.82	0.00	177.82	KLAMATH FALLS FOREST ESTATES HWY	FEES	11.02	0.00	11.02
857.00	877.19	1,734.19	16 PLAT #4, BLOCK 102, LOT 18	TOTALS	178.55	54.77	233.32
3.91	2.09	6.00	131. PARRISH TIMOTHY S & KARA S	*2004-05	525.85	295.86	821.71
48.23	19.94	68.17	PO BOX 640	2005-06	693.80	286.65	980.15
48.82	12.38	61.20	HELOQUIN, OR 97624	2006-07	706.77	179.04	885.81
49.14	4.58	53.72	1238406 R-3507-017DB-00900-000 1	2007-08	715.45	66.18	782.23
9.45	0.00	9.45	WILLIAMSON RIVER KNOLL, BLOCK 2,	FEES	173.50	0.00	173.50
159.55	36.99	196.54	LOT 19, #EM, 36816	TOTALS	2,815.07	826.33	3,643.40
189.48	280.64	770.12	232. PATTERSON DAVID R	*2004-05	2.55	1.36	3.91
18.13	296.82	1,014.95	42833 AMES CR RD	2005-06	58.34	24.12	82.46
15.71	206.65	1,022.36	SWEET HOME, OR 97386	2006-07	59.07	14.97	74.04
36.62	78.09	914.71	R457268 R-3811-001BO-06100-000 0	2007-08	59.50	5.56	65.06
86.11	0.00	186.11	KLAMATH FALLS FOREST ESTATES HWY	FEES	11.27	0.00	11.27
46.05	862.20	3,908.25	66 PLAT #4, BLOCK 125, LOT 21	TOTALS	190.73	46.01	236.74
39.38	22.56	61.94					
43.16	17.84	61.00					

(Continued on top of next page)



(Continued from previous page)

236. PEREZ SALVADOR 2021 S FIFTH ALHAMBRA, CA 91803 R287803 R-3510-01480-00900-000 0 KLAMATH FOREST ESTATES, BLOCK 4, LOT 2	*2004-05 2005-06 2006-07 2007-08 FEES TOTALS	36.54 37.37 37.71 37.87 9.95 159.44	20.94 15.44 9.55 3.53 0.00 49.46	57.48 52.81 47.26 41.40 9.95 208.90
235. PEREZ SALVADOR 2021 S FIFTH ALHAMBRA, CA 91803 R281199 R-3511-01100-05400-000 0 OREGON PINES, BLOCK 33, LOT 2	*2004-05 2005-06 2006-07 2007-08 FEES TOTALS	35.31 36.03 36.34 36.53 9.60 153.81	20.25 14.90 9.20 3.41 0.00 47.76	55.56 50.93 45.54 39.94 9.60 201.57
244. PIERSON ANGELA J 1731 W 175 ST TYRRANCH, CA 90504-3302 R174835 R-3313-02800-02400-000 0 KLAMATH FALLS FOREST ESTATES SYCAM UNIT, BLOCK 7, LOT 16 NW/4, ACRES 9.84	*2004-05 2005-06 2006-07 2007-08 FEES TOTALS	42.68 43.78 44.20 44.49 11.65 186.80	24.46 18.10 11.21 4.16 0.00 57.93	67.14 61.88 55.41 48.65 11.65 244.73
246. PIREDO MARY P O BOX 436 GOLD HILL, OR 97525 R295941 R-3513-02980-00500-000 0 TWP 35 RANGE 13, BLOCK SEC 29, TRACT 2284444444, ACRES 5.00	*2004-05 2005-06 2006-07 2007-08 FEES TOTALS	33.62 34.33 34.62 34.77 9.14 146.48	19.28 14.19 8.77 3.24 0.00 45.48	52.90 48.52 43.39 38.01 9.14 191.96
247. POWLESS AARON 4738 STURDIVANT AVE KLAMATH FALLS, OR 97603-8044 R413305 R-3809-032AA-03000-000 0 CANAL ADDITION TO KLAMATH FALLS, BLOCK 5, LOT 8 & 9	*2004-05 2005-06 2006-07 2007-08 FEES TOTALS	109.33 115.14 115.94 118.25 30.47 489.13	62.68 47.50 29.37 11.04 0.00 150.68	172.01 162.74 145.31 129.28 30.47 639.81
248. POWLESS AARON P O BOX 5143 KLAMATH FALLS, OR 97601 R478012 R-3809-033BC-03600-000 0 RAILROAD ADDITION, BLOCK 6, LOT 25A 25B 30A 30B	*2004-05 2005-06 2006-07 2007-08 FEES TOTALS	359.60 371.84 374.43 382.22 98.93 1,587.02	206.18 153.70 94.86 35.68 0.00 490.42	565.78 525.54 469.29 417.90 98.93 2,077.44
249. POWLESS AARON P O BOX 5143 KLAMATH FALLS, OR 97601 R478003 R-3809-033BC-03700-000 0 RAILROAD ADDITION, BLOCK 6, LOT 27A 27B 28A 28B	*2004-05 2005-06 2006-07 2007-08 FEES TOTALS	359.60 371.84 374.43 382.22 98.93 1,587.02	206.18 153.70 94.86 35.68 0.00 490.42	565.78 525.54 469.29 417.90 98.93 2,077.44
250. POWLESS AARON P O BOX 5143 KLAMATH FALLS, OR 97601 R477996 R-3809-033BC-03800-000 0 RAILROAD ADDITION, BLOCK 6, LOT 26A 26B	*2004-05 2005-06 2006-07 2007-08 FEES TOTALS	180.38 186.49 187.77 191.69 49.62 795.95	103.43 77.10 47.56 17.89 0.00 245.98	283.81 263.59 238.33 209.58 49.62 1,041.53
251. POWLESS AARON P O BOX 5143 KLAMATH FALLS, OR 97601 R477987 R-3809-033BC-03900-000 0 RAILROAD ADDITION, BLOCK 6, LOT 25A	*2004-05 2005-06 2006-07 2007-08 FEES TOTALS	90.03 93.00 93.65 95.52 24.75 396.95	51.63 38.44 23.73 8.92 0.00 122.73	141.66 131.44 117.38 104.44 24.75 519.67
252. POWLESS AARON P O BOX 5143 KLAMATH FALLS, OR 97601 R477978 R-3809-033BC-04000-000 0 RAILROAD ADDITION, BLOCK 6, LOT 21A 24B THRU 25B	*2004-05 2005-06 2006-07 2007-08 FEES TOTALS	3,341.01 3,329.55 3,478.54 3,550.99 910.22 14,610.31	1,915.51 1,376.21 881.22 311.42 0.00 4,504.36	5,256.52 4,705.76 4,359.76 3,882.41 910.22 19,114.67
253. POWLESS AARON P O BOX 5143 KLAMATH FALLS, OR 97601 R556179 R-3908-01100-12300-000 0 WINCHESTER, BLOCK 7, LOT 9	*2004-05 2005-06 2006-07 2007-08 FEES TOTALS	528.21 955.28 986.63 1,330.18 275.78 4,486.08	532.18 398.98 245.95 124.14 0.00 1,305.25	1,460.39 1,364.26 1,236.58 1,454.32 275.78 5,791.33
254. POWLESS AARON A & DBA POWLESS AARON A ROOFING 4738 STURDIVANT AVE KLAMATH FALLS, OR 97603 R373018 R-3809-02800-08100-000 0 HOT SPRINGS 2ND ADDITION, BLOCK 60, LOT 4 & POR VAC ALLEY	*2004-05 2005-06 2006-07 2007-08 FEES TOTALS	1,171.62 1,144.14 1,217.10 1,245.22 317.36 5,095.44	671.73 472.91 308.32 116.21 0.00 1,569.17	1,843.35 1,617.05 1,525.42 1,361.43 317.36 6,664.61
277. RUNNELS DARLE 136 OCTAVIA KLAMATH FALLS, OR 97601 R486147 R-3907-03000-00200-000 0 TWP 39 RANGE 7, BLOCK SEC 30, TRACT POR SE4NE1/4, ACRES 1.00	*2004-05 2005-06 2006-07 2007-08 FEES TOTALS			
278. SALAZAR MANUEL Q JR ETAL & RON SALAZAR 1895 GHO DR FREMONT, CA 94539 R326212 R-3610-00100-06600-000 0 MIMROD RIVER PARK 4TH ADDITION, BLOCK 31, LOT 72	*2004-05 2005-06 2006-07 2007-08 FEES TOTALS			
280. SANCHEZ JUAN CARLOS 330 K ST #21 CHULA VISTA, CA 91911 R395236 R-3711-026A0-05400-000 0 KLAMATH FALLS FOREST ESTATES HWY 66 PLAT #4, BLOCK 99, LOT 15	*2004-05 2005-06 2006-07 2007-08 FEES TOTALS			
283. SCHAEFFERS GARY L 210 DEVERESHER RD #43 CHENAY, IA 58532-9049 R350998 R-3611-01000-05900-000 0 TWP 36 RANGE 11, BLOCK SEC 10, TRACT PARCEL #2 LOT 4, ACRES 5.73	*2004-05 2005-06 2006-07 2007-08 FEES TOTALS			
284. SCHOUW JANICE CAROL 21639 AMADEN ROAD SAN JOSE, CA 95120 R326156 R-3610-00100-05700-000 0 MIMROD RIVER PARK 4TH ADDITION, BLOCK 31, LOT 66	*2004-05 2005-06 2006-07 2007-08 FEES TOTALS			
285. SCOTT SANDRA G 33770 MALLIN LOOP RD MALLIN, OR 97632 R109536 R-4112-01100-00500-000 0 TWP 41 RANGE 12, BLOCK SEC 11, TRACT NE1/4 LY HLY OF HIGHLINE CANAL OF MALLIN IRRIGATION DIST; ACRES 40.71, POTENTIAL ADDITIONAL TAX LIABILITY	*2004-05 2005-06 2006-07 2007-08 FEES TOTALS			
286. SERRAO RENEE K P O BOX 70813 WEST VALLEY CITY, UT 84170 R81636 R-3107-00100-06700-800 00 MT SCOTT MEADOWS, BLOCK 10, LOT 20	*2004-05 2005-06 2006-07 2007-08 FEES TOTALS			
287. SHORT MICHAEL D C/O PO BOX 251 CRESCENT, OR 97733 R596517 R-2408-036DA-00400-000 1 TWP 24 RANGE 8, BLOCK SEC 36, TRACT POR NE1/4, ACRES 0.27	*2004-05 2005-06 2006-07 2007-08 FEES TOTALS			
288. SIGHIST ROBERT L JR & FENELOP PO BOX 14 ORIENTAL, NC 28571-0014 R178612 R-3313-02600-03200-000 0 KLAMATH FALLS FOREST ESTATES SYCAM UNIT, BLOCK 14, LOT 15 NW/2, ACRES 9.72	*2004-05 2005-06 2006-07 2007-08 FEES TOTALS			
289. SIMMONS JACK & SIMMONS BEVERLY & SIMMONS ROBERT 1650 SO 3RD #2 SALT LAKE CITY, UT 84115 R141251 R-2310-03600-04000-000 2 SUN FOREST ESTATES, BLOCK 1, LOT 115	*2004-05 2005-06 2006-07 2007-08 FEES TOTALS			
290. SIRAGUSA THEODORA P TRUSTEE & STRAGUSA THEODORA P TRUST 721 N MAYFLOWER RD LAKE FOREST, IL 60045 R10605 R-2407-007A0-06800-000 05 LEISURE WOODS UNIT 2, BLOCK 2, LOT 17	*2004-05 2005-06 2006-07 2007-08 FEES TOTALS			
291. SKIPPERS SEAFOOD & CHOWDER HD SKIPPERS 640-37-5306 C/O RASH & ASSOCIATES	*2004-05 2005-06 2006-07			



222. PREMIERE CABLE SERVICES INC	*2004-05	829.47	475.56	1,305.03	PO BOX 260888	2007-08	4,864
P O BOX 5716	2005-06	836.54	345.77	1,182.31	PLANO, TX 75026-0888	FEEES	851
TRAVERSH CITY, MI 49696	2006-07	831.88	210.74	1,042.62	R35937 R-3909-00300-00100-A01	00 TOTALS	14,551
R880775 R-3407-00034-CABTV-A01	0	2007-08	821.48	75.86	900.34	ENTERPRISE TRACTS, LOT 32 & 36	
CUSTOMER CABLE LINE	FEEES	221.52	0.00	221.52	FOR, IMPS ONLY		
TOTALS		3,542.89	1,108.93	4,651.82			
256. PREMIERE CABLE SERVICES INC	*2004-05	220.99	126.70	347.69	292. ELAGER A KATHLEEN	*2004-05	57
P O BOX 5716	2005-06	223.24	92.27	315.51	88 EWINGTON RD	2005-06	54
TRAVERSH CITY, MI 49696	2006-07	221.75	55.16	277.91	VINTON, OH 45688	2006-07	53
R880775 R-4110-00001-CABTV-A01	0	2007-08	219.08	20.44	R382142 R-3711-014A0-01600-000	0	2007-08
CUSTOMER CABLE LINE	FEEES	59.03	0.00	59.03	KLAMATH FALLS FOREST ESTATES HWY	FEEES	15
TOTALS		944.09	295.57	1,239.66	66 PLAT #1, BLOCK 1, LOT 10	TOTALS	251
257. PREMIERE CABLE SERVICES INC	*2004-05	160.14	91.81	251.95	293. SLOAN CARLTON DARRYL &	*2004-05	2
P O BOX 5716	2005-06	161.46	66.73	228.19	SLOAN ERIN ARTHUR &	2005-06	69
TRAVERSH CITY, MI 49696	2006-07	160.60	40.68	201.28	SLOAN KEVIN DARRYL	2006-07	70
R880777 R-4112-00015-CABTV-A01	0	2007-08	159.02	14.85	25212 217TH PLACE SE	2007-08	71
CUSTOMER CABLE LINE	FEEES	42.76	0.00	42.76	MAPLE VALLEY, WA 98038	FEEES	13
TOTALS		683.98	214.07	898.05	R82500 R-3107-012A0-12500-000	00 TOTALS	227
260. PROMER CHRISTOPHER J	*2004-05	389.74	223.29	613.03	295. SMITH CHARLES M &	*2004-05	170
P O BOX 7446	2005-06	391.69	161.84	553.46	HODGON SHANDA S	2005-06	174
KLAMATH FALLS, OR 97603	2006-07	406.69	103.02	509.71	1217 HOLLY AV	2006-07	177
R605660 R-3911-010BC-00200-000	0	2007-08	413.59	38.60	CHESAPEAKE, VA 23324	2007-08	179
TWP 39 RNGE 11, BLOCK SEC 10,	FEEES	106.42	0.00	106.42	R399045 R-3711-025A0-01200-000	1	FEEES
TRACT PARCEL 2 LP#29-97, ACRES	TOTALS	1,704.04	526.77	2,234.81	KLAMATH FALLS FOREST ESTATES HWY	TOTALS	747
8.27					66 PLAT #1, BLOCK 24, LOT 7		
264. QUILLEN SHARON MARIE	*2003-04	0.62	0.46	1.08	300. SLOMON JAMES D & VICKI L	*2004-05	4
PO BOX 35	*2004-05	0.61	0.35	0.96	44424 LIVONIA TERRACE	2005-06	43
KLAMATH FALLS, OR 97603	2006-07	0.61	0.16	0.77	ASHBURN, VA 20147	2006-07	50
R332483 R-3610-014BH-03000-000	0	2007-08	0.60	0.66	R327319 R-3610-002D0-03200-000	0	2007-08
SERRAQUE RIVER, BLOCK 7, LOT 4 & 5	FEEES	0.17	0.00	0.17	NIMROD RIVER PARK 4TH ADDITION,	FEEES	9
TOTALS		2.61	1.03	3.64	BLOCK 35, LOT 32B	TOTALS	158
265. RAILLEY JAMES C L & RUTH W	*2004-05	59.07	33.86	92.93	301. SLOMON JAMES D & VICKI L	*2004-05	4
1817 AMELIA AVE	2005-06	64.08	26.49	90.57	44424 LIVONIA TERRACE	2005-06	43
SAN PEDRO, CA 90731-1106	2006-07	64.94	16.44	81.38	ASHBURN, VA 20147	2006-07	52
R177114 R-3313-02300-03400-000	0	2007-08	65.42	6.12	R328158 R-3610-011A0-05500-000	0	2007-08
KLAMATH FALLS FOREST ESTATES SYCAM	FEEES	16.82	0.00	16.82	NIMROD RIVER PARK 4TH ADDITION,	FEEES	9
UNIT, BLOCK 16, LOT 8 N 635' OF E	TOTALS	270.33	82.91	353.24	BLOCK 31, LOT 48	TOTALS	161
686', ACRES 10.00							
266. RAILLEY JAMES C L & RUTH W	*2004-05	65.68	37.66	103.34	303. SLOMON ROBERT A & RUTH A	*2004-05	42
1817 AMELIA AVE	2005-06	67.82	28.03	95.85	7330 172ND SW	2005-06	43
SAN PEDRO, CA 90731-1106	2006-07	68.79	17.43	86.22	MINNEDOS, WA 98026	2006-07	44
R177123 R-3313-02300-03500-000	0	2007-08	69.29	6.46	R266116 R-3510-023D0-04400-000	0	2007-08
KLAMATH FALLS FOREST ESTATES SYCAM	FEEES	18.06	0.00	18.06	KLAMATH FOREST ESTATES 1ST	FEEES	11
UNIT, BLOCK 16, LOT 8 N2W2, ACRES	TOTALS	289.64	89.58	379.22	ADDITION, BLOCK 31, LOT 9	TOTALS	187
10.57							
267. RANDON JEFFERY LEE	*2004-05	52.22	29.94	82.16	305. SPECTRASITY COMMUNICATIONS	*2004-05	25
101 QUAYAM PLACE	2005-06	54.55	22.54	77.09	25377 SW CANYON #E	2005-06	25
JACKSONVILLE, AR 72076	2006-07	55.25	14.00	69.25	WILSONVILLE, OR 97070	2006-07	26
R346824 R-3611-008A0-02900-000	0	2007-08	55.63	5.19	R888300 R-3910-006D0-03600-A01	0	2007-08
NIMROD RIVER PARK 5TH ADDITION,	FEEES	14.47	0.00	14.47	TWP 39 RNGE 10, BLOCK SEC 6	FEEES	6
BLOCK 78, LOT 28	TOTALS	232.12	71.67	303.79	NWASB4, IMPS ONLY	TOTALS	108
272. RICHARD BOYTO & ASSOCIATES	*2004-05	32.46	18.62	51.08	STEWART JERRY LYNN	*2004-05	5
575 C ST	2005-06	33.07	13.66	46.73	715 WESTON RD C-3	2005-06	6
HAYWARD, CA 94541	2006-07	33.32	8.45	41.77	HOT SPRINGS, AR 71913	2006-07	6
R278265 R-3511-009D0-05000-000	0	2007-08	33.41	3.11	R607659 R-3911-010D0-01300-000	0	2007-08
OREGON PINES, BLOCK 5, LOT 96	FEEES	8.81	0.00	8.81	TWP 39 RNGE 11, BLOCK SEC 10,	FEEES	1
TOTALS		141.07	43.84	184.91	TRACT FOR NWASB4, ACRES 0.30	TOTALS	26
273. RICHARD BOYTO & ASSOCIATES	*2004-05	33.62	19.28	52.90	310. STUART STEPHEN D & WENDY E	*2004-05	1,926
575 C ST	2005-06	34.33	14.19	48.52	10329 FARMINGTON AVE	2005-06	1,991
HAYWARD, CA 94541	2006-07	34.62	8.77	43.39	SUNLAND, CA 91040	2006-07	2,005
R279861 R-3511-013B0-00500-000	0	2007-08	34.77	3.24	R369229 R-3809-029DC-07000-000	0	2007-08
OREGON PINES, BLOCK 47, LOT 4	FEEES	9.14	0.00	9.14	NICHOLS, BLOCK 50, LOT 3 & 4 FOR	FEEES	529
TOTALS		146.48	45.48	191.96	TOTALS	8,500	
274. ROBINSON SARAH MARIE	*2004-05	54.30	31.12	85.42	311. STUART STEPHEN D & WENDY E	*2004-05	150
900 ROBBINS ST	2005-06	55.95	23.13	79.08	10329 FARMINGTON AVE	2005-06	155
RENO, NV 89509	2006-07	56.65	14.35	71.00	SUNLAND, CA 91040	2006-07	165
R272172 R-3510-028D0-00600-000	0	2007-08	57.07	5.33	R369247 R-3809-029DC-07100-000	0	2007-08
KLAMATH FOREST ESTATES 1ST	FEEES	14.90	0.00	14.90	NICHOLS, BLOCK 50, LOT 3 & 4 FOR	FEEES	44
ADDITION, BLOCK 43, LOT 8	TOTALS	238.87	73.93	312.80	TOTALS	707	
275. ROSE DAVID A	*2004-05	14.96	7.98	22.94	312. STUART STEPHEN D & WENDY E	*2004-05	42
P O BOX 8258	2005-06	50.50	20.87	71.37	10329 FARMINGTON AVE	2005-06	43
SUNNYMEAD, CA 92552	2006-07	51.09	12.94	64.03	SUNLAND, CA 91040	2006-07	43
R179817 R-3313-02800-02800-000	0	2007-08	51.39	4.81	R369238 R-3809-029DC-07200-000	0	2007-08
KLAMATH FALLS FOREST ESTATES SYCAM	FEEES	10.73	0.00	10.73	NICHOLS, BLOCK 50, LOT 3 FOR	FEEES	11
UNIT, BLOCK 7, LOT 18 N2 OF HWY	TOTALS	178.67	46.60	225.27	TOTALS	185	
1035', ACRES 9.86							
276. ROSE MARK D & M RAMONA	*2004-05	15.00	8.00	23.00	313. STUART STEPHEN D & WENDY E	*2004-05	573
1427 NW HILLCREST DR	2005-06	1,760.21	727.56	2,487.77	10329 FARMINGTON AVE	2005-06	592
CORVALLIS, OR 97330	2006-07	1,793.19	454.27	2,247.46	SUNLAND, CA 91040	2006-07	596
R782735 R-2407-007A0-07100-000	0	2007-08	1,812.21	169.15	R417800 R-3809-033AB-11500-000	0	2007-08
LEISURE WOODS UNIT 2, BLOCK 2, LOT	FEEES	336.98	0.00	336.98	INDUSTRIAL, BLOCK 18, LOT 56-58	FEEES	157
20	TOTALS	5,717.59	1,358.98	7,076.57	FOR	TOTALS	2,529



.54	20.94	57.48	277. RONNELS DARLE	*2004-05	43.75	24.50	68.25	
.37	15.44	52.81	136 OCTAVIA	2005-06	60.10	24.84	84.94	
.71	9.55	47.26	KLAMATH FALLS, OR 97601	2006-07	60.92	15.43	76.35	
.87	3.53	41.40	R486147 R-3507-03000-00200-000 0	2007-08	61.33	5.72	67.05	
.95	0.00	9.95	TWP 39 R3E 7, BLOCK SEC 30, TRACT	FEE\$	14.83	0.00	14.83	
.44	49.46	208.90	FOR SEANBANK4, ACRES 1.00	TOTAL\$	240.93	70.49	311.42	
.31	20.25	55.56	278. SALAZAR MANUEL Q JR ETAL	*2004-05	39.38	22.56	61.94	
.03	14.90	50.93	V RON SALAZAR	2005-06	43.16	17.84	61.00	
.34	9.20	45.54	1895 ORO DR	2006-07	43.58	11.05	54.63	
.53	3.41	39.94	FREMONT, CA 94539	2007-08	43.80	4.09	47.89	
.60	0.00	9.60	R326212 R-3610-001C0-06600-000 0	FEE\$	11.27	0.00	11.27	
.81	47.76	201.57	MIMROD RIVER PARK 4TH ADDITION,	TOTAL\$	181.19	55.54	236.73	
.68	24.46	67.14	BLOCK 31, LOT 72	280. SANCHEZ JUAN CARLOS	*2004-05	40.33	23.16	63.55
.78	18.10	61.88	330 K ST #21	2005-06	41.37	17.10	58.47	
.20	11.21	55.41	CHULA VISTA, CA 91911	2006-07	41.79	10.58	52.37	
.45	4.16	48.65	R395236 R-3711-026A0-05400-000 0	2007-08	41.98	3.93	45.91	
.65	0.00	11.65	KLAMATH FALLS FOREST ESTATES HWY	FEE\$	11.02	0.00	11.02	
.80	57.93	244.73	66 PLAT #4, BLOCK 99, LOT 15	TOTAL\$	176.55	54.77	231.32	
.62	19.38	52.90	283. SCHAEFFERS GARY L	*2004-05	26.15	14.98	41.13	
.33	14.19	48.52	210 DEVERESSE RD #43	2005-06	27.34	11.30	38.64	
.62	8.77	43.39	CHESHAM, WA 98532-9049	2006-07	27.82	7.05	34.87	
.77	3.24	38.01	R358998 R-3611-010A0-05900-000 0	2007-08	28.07	2.62	30.69	
.14	0.00	9.14	TWP 36 R3E 11, BLOCK SEC 10,	FEE\$	7.27	0.00	7.27	
.48	45.48	191.96	TRACT PARCEL #2 LOT 4, ACRES 5.73	TOTAL\$	116.65	35.95	152.60	
.33	62.68	172.01	284. SCHOUW JANICH CARROL	*2004-05	39.38	22.56	61.94	
.14	47.60	162.74	21639 ALMADEN ROAD	2005-06	43.16	17.84	61.00	
.94	29.37	145.31	SAN JOSE, CA 95120	2006-07	48.70	12.31	61.03	
.25	11.03	129.28	R326196 R-3610-001C0-05700-000 0	2007-08	48.96	4.58	53.54	
.47	0.00	39.47	MIMROD RIVER PARK 4TH ADDITION,	FEE\$	11.88	0.00	11.88	
.13	150.68	639.81	BLOCK 31, LOT 66	TOTAL\$	192.06	57.31	249.39	
.60	206.18	565.78	285. SCOTT SANDRA G	*2004-05	165.62	94.95	260.57	
.84	153.70	525.54	33770 MALIN LOOP RD	2005-06	168.70	69.72	238.42	
.43	94.86	459.29	MALIN, OR 97632	2006-07	174.85	44.30	219.15	
.22	35.68	417.90	R109536 R-4112-01100-00500-000 0	2007-08	174.80	16.32	191.12	
.93	0.00	98.93	TWP 41 R3E 12, BLOCK SEC 11,	FEE\$	45.46	0.00	45.46	
.02	490.42	2,077.44	TRACT B22W4 LY HWY OF HIGHLINE	TOTAL\$	729.44	325.29	954.73	
.38	103.43	283.81	CANAL OF MALIN IRRIGATION DIST,	ACRES 40.71, POTENTIAL ADDITIONAL	TAX LIABILITY			
.45	77.10	263.59	286. SERRAO RENEE K	*2004-05	47.99	27.51	75.50	
.77	47.56	235.33	P O BOX 70813	2005-06	61.27	21.19	82.46	
.69	17.89	209.58	WEST VALLEY CITY, UT 84170	2006-07	60.76	15.40	76.16	
.62	0.00	49.62	R81636 R-3107-001D0-06700-800 00	2007-08	64.22	5.99	70.21	
.95	245.98	1,041.53	MT SCOTT MEADOWS, BLOCK 10, LOT 20	FEE\$	14.72	0.00	14.72	
.03	51.63	141.66	287. SHORT MICHAEL D	*2004-05	5.63	3.00	8.63	
.00	38.44	131.44	C/O PO BOX 251	2005-06	62.35	25.73	88.08	
.65	23.73	117.38	CRESCENT, OR 97733	2006-07	63.49	16.09	79.58	
.52	8.92	104.44	R896517 R-2408-036DA-00400-000 1	2007-08	64.31	6.00	70.31	
.75	0.00	24.75	TWP 24 R3E 8, BLOCK SEC 36, TRACT	FEE\$	12.33	0.00	12.33	
.95	122.72	519.67	FOR NB48B4, ACRES 0.27	TOTAL\$	208.01	50.82	258.83	
.01	1,915.51	5,256.52	288. SIGHIST ROBERT L JR & FENELOP	*2004-05	57.59	33.25	91.24	
.55	1,376.21	4,705.76	PO BOX 14	2005-06	59.78	24.71	84.49	
.54	881.22	4,359.76	ORIENTAL, NC 28571-0014	2006-07	60.60	15.35	75.95	
.99	331.42	3,882.41	R178612 R-3313-02600-03200-000 0	2007-08	61.02	5.70	66.72	
.22	0.00	910.22	KLAMATH FALLS FOREST ESTATES SYCAM	FEE\$	15.92	0.00	15.92	
.31	4,504.36	19,114.67	UNIT, BLOCK 14, LOT 15 W2E2, ACRES	TOTAL\$	255.31	79.01	334.32	
.21	532.18	1,460.39	289. SIMMONS JACK &	*2004-05	4.37	2.33	6.70	
.28	398.98	1,364.26	SIMMONS BEVERLY &	2005-06	54.44	22.49	76.93	
.63	249.95	1,236.58	SIMMONS ROBERT	2006-07	55.12	13.97	69.09	
.18	124.14	1,454.32	1850 SO 3RD #2	2007-08	55.59	5.18	60.77	
.78	0.00	275.78	SALT LAKE CITY, UT 84115	FEE\$	10.67	0.00	10.67	
.08	1,305.25	5,791.33	R141251 R-2310-036C0-04000-000 2	TOTAL\$	180.19	43.97	224.16	
.62	671.73	1,843.35	SUN FOREST ESTATES, BLOCK 1, LOT	115				
.14	472.91	1,617.05	290. SIRAGUSA THEODORA P TRUSTEE &	*2004-05	239.20	137.13	376.33	
.10	308.32	1,525.42	SIRAGUSA THEODORA P TRUST	2005-06	249.08	102.35	351.43	
.22	116.21	1,361.43	721 N MAYFLOWER RD	2006-07	253.54	64.23	317.77	
.36	0.00	317.36	LAKE FOREST, IL 60045	2007-08	256.04	23.89	279.93	
.44	1,569.17	6,664.61	R10605 R-2407-007A0-06800-008 05	FEE\$	66.30	0.00	66.30	
			LEISURE WOODS UNIT 2, BLOCK 2, LOT	TOTAL\$	1,064.16	328.20	1,392.36	
			17					
			291. SKIPPERS SEAFOOD & CHOWDER HD	*2004-05	468.61	249.93	718.54	
			SKIPPERS 640-37-5306	2005-06	4,149.24	1,715.91	5,865.15	
			C/O WASH & ASSOCIATES	2006-07	4,236.20	1,073.16	5,309.36	

WHERE  
TO  
CALL  
AT  
THE  
HERALD  
AND  
NEWS


CIRCULATION  
885-4420  
ADVERTISING  
885-4450

SPORTS  
885-4440

EDITORIAL  
885-4410

CLASSIFIEDS  
885-4430

TOLL FREE #S  
1-800  
275-0982



54	345.77	1,182.31	PLANO, TX 75026-0888	FEE'S	859.43	0.00	859.43	
88	710.74	1,042.62	R25937 R-3909-00300-00100-A01	00 TOTALS	14,557.79	3,490.24	18,048.03	
68	76.86	900.34	ENTERPRISE TRACTS, LOT 32 E 3E					
52	0.00	221.52	FOR, IMPS ONLY					
89	1,100.93	4,651.82						
19	126.70	347.69	292. BLAHER A KATHLEEN	*2004-05	57.17	32.78	89.95	
24	92.27	315.51	88 EWINGTON RD	2005-06	58.70	24.27	82.97	
75	56.16	377.91	VINTON, OH 45686	2006-07	59.60	15.10	74.70	
78	20.44	239.52	R382162 R-3711-014A0-01800-000	0	2007-06	60.23	5.62	65.85
33	0.00	59.03	KLAMATH FALLS FOREST ESTATES HWY	FEE'S	15.67	0.00	15.67	
19	295.57	1,239.66	66 PLAT #1, BLOCK 1, LOT 30	TOTALS	251.37	77.77	329.14	
14	91.81	251.95	293. SLOAN CARLTON DARRELL &	*2004-05	2.20	1.17	3.37	
16	66.73	228.19	SLOAN ERIN ARTHUR &	2005-06	69.38	28.67	98.05	
50	40.68	201.28	SLOAN KEVIN DARRELL	2006-07	70.80	17.94	88.74	
32	14.85	173.87	25212 217TH PLACE SE	2007-08	71.34	6.65	77.99	
76	0.00	42.76	MAPLE VALLEY, WA 98038	FEE'S	13.41	0.00	13.41	
78	214.07	898.05	R82500 R-3107-012A0-12500-000	00 TOTALS	227.13	54.43	281.56	
			MT SCOTT MEADOWS, BLOCK 20, LOT 4					
74	223.29	613.03	295. SMITH CHARLES M &	*2004-05	170.13	97.54	267.67	
10	161.46	557.46	HODGSON SHANDA S	2005-06	174.52	73.14	246.66	
19	103.02	509.71	1217 HOLLY AV	2006-07	177.28	44.90	222.18	
19	38.60	452.19	CHESAPEAKE, VA 23324	2007-08	179.43	16.74	196.17	
12	0.00	106.42	R399045 R-3711-029A0-01200-000	1	FEE'S	46.63	46.63	
14	526.77	2,234.81	KLAMATH FALLS FOREST ESTATES HWY	TOTALS	747.96	231.32	979.28	
			66 PLAT #1, BLOCK 24, LOT 7					
12	0.46	1.08	300. SOLOMON JAMES D & VICKI L	*2004-05	4.39	2.34	6.73	
11	0.35	0.94	44424 LIVONIA TERRACE	2005-06	43.16	17.84	61.00	
10	0.16	0.77	ASHBURN, VA 20147	2006-07	50.70	12.83	63.53	
11	0.06	0.56	R327319 R-3610-002D0-02200-000	0	2007-08	51.02	4.76	55.78
7	0.00	0.17	NIMROD RIVER PARK 4TH ADDITION,	FEE'S	9.35	0.00	9.35	
11	1.03	3.64	BLOCK 35, LOT 229	TOTALS	158.62	37.77	196.39	
17	33.86	92.93	301. SOLOMON JAMES D & VICKI L	*2004-05	4.39	2.34	6.73	
18	26.49	90.57	44424 LIVONIA TERRACE	2005-06	43.16	17.84	61.00	
14	16.44	81.38	ASHBURN, VA 20147	2006-07	52.18	13.21	65.41	
12	6.12	71.54	R328158 R-3610-011A0-05500-000	0	2007-08	52.53	4.90	57.43
12	0.00	16.82	NIMROD RIVER PARK 4TH ADDITION,	FEE'S	9.53	0.00	9.53	
3	82.91	353.24	BLOCK 31, LOT 48	TOTALS	161.79	38.31	200.10	
8	37.66	103.34	301. SORENSON ROBERT A & RUTH A	*2004-05	42.85	24.58	67.43	
2	20.03	95.85	7330 172ND SW	2005-06	43.93	18.17	62.10	
9	17.43	86.22	EDMONS, WA 98026	2006-07	44.37	11.25	55.62	
15	6.46	75.75	R266116 R-3510-023D0-04400-000	0	2007-08	44.64	4.16	48.80
14	89.58	379.22	KLAMATH FOREST ESTATES 1ST	FEE'S	11.70	0.00	11.70	
			ADDITION, BLOCK 31, LOT 9	TOTALS	187.49	58.16	245.65	
2	29.94	82.16	305. SPECTRASITE COMMUNICATIONS	*2004-05	25.35	14.52	39.87	
5	22.54	77.09	25977 SW CANYON SE	2005-06	25.57	10.56	36.13	
5	14.00	69.25	WILSONVILLE, OR 97070	2006-07	26.12	6.61	32.73	
3	5.19	60.82	R688300 R-3910-005D0-R3600-A01	0	2007-08	24.24	2.26	26.50
7	0.00	14.47	TWP 39 RNGE 18, BLOCK SEC 6	FEE'S	6.76	0.00	6.76	
2	71.67	303.79	MW48E4, IMPS ONLY	TOTALS	104.04	33.95	141.99	
66	18.62	51.08	STEWART JERRY LYNN	*2004-05	5.96	3.42	9.38	
37	13.66	45.73	715 WESTON RD C-3	2005-06	6.13	2.53	8.66	
32	8.45	41.77	HOT SPRINGS, AR 71913	2006-07	6.19	1.58	7.77	
61	3.11	36.52	R607659 R-3911-013D0-01300-000	0	2007-08	6.23	0.58	6.81
11	0.00	8.81	TWP 39 RNGE 11, BLOCK SEC 10,	FEE'S	1.63	0.00	1.63	
37	43.84	184.21	TRACT FOR MW48E4, ACRES 0.30	TOTALS	26.14	8.11	34.25	
12	19.28	52.90	310. STUART STEPHEN D & WENDY E	*2004-05	1,926.30	1,104.41	3,030.71	
13	24.19	48.52	10329 FARMINGTON AVE	2005-06	1,991.68	823.24	2,814.92	
52	8.77	43.39	SUNLAND, CA 91040	2006-07	2,005.53	508.05	3,313.58	
77	3.24	38.01	R369229 R-3809-029DC-07000-000	0	2007-08	2,047.34	191.10	2,238.44
14	0.00	9.14	NICHOLS, BLOCK 50, LOT 3 & 4 POR	FEE'S	529.88	0.00	529.88	
18	45.48	191.96		TOTALS	8,500.72	2,626.80	11,127.52	
10	31.12	85.42	311. STUART STEPHEN D & WENDY E	*2004-05	160.45	91.99	252.44	
15	23.13	79.08	10329 FARMINGTON AVE	2005-06	165.84	68.55	234.39	
15	14.35	71.00	SUNLAND, CA 91040	2006-07	165.92	42.38	208.20	
17	5.33	62.40	R369247 R-3809-029DC-07100-000	0	2007-08	170.38	15.89	186.27
17	0.00	14.90	NICHOLS, BLOCK 50, LOT 3 & 4 POR	FEE'S	44.12	0.00	44.12	
17	73.93	312.80		TOTALS	707.71	218.71	926.42	
16	7.98	22.94	312. STUART STEPHEN D & WENDY E	*2004-05	42.13	24.15	66.28	
10	20.87	71.37	10329 FARMINGTON AVE	2005-06	43.48	17.97	61.45	
19	12.94	64.03	SUNLAND, CA 91040	2006-07	43.64	11.06	54.70	
9	4.81	56.20	R369238 R-3809-029DC-07200-000	0	2007-08	44.48	4.16	48.64
3	0.00	10.73	NICHOLS, BLOCK 50, LOT 3 POR	FEE'S	11.55	0.00	11.55	
7	46.60	225.27		TOTALS	185.28	57.34	242.62	
0	8.00	23.00	313. STUART STEPHEN D & WENDY E	*2004-05	573.32	328.70	902.02	
1	727.56	2,487.77	10329 FARMINGTON AVE	2005-06	592.77	245.02	837.79	
9	454.27	2,247.46	SUNLAND, CA 91040	2006-07	596.83	151.20	748.03	
1	169.15	1,981.36	R417800 R-3809-033AB-11500-000	0	2007-08	609.17	56.85	666.02
8	0.00	336.98	INDUSTRIAL, BLOCK 18, LOT 56-58	FEE'S	157.69	0.00	157.69	
9	1,358.98	7,076.57	POR	TOTALS	2,529.78	781.77	3,311.55	

# GLASSIER'S

314. STUART STEPHEN D & WENDY R 10329 FARMINGTON AVE SUNLAND, CA 91040 R417793 R-3809-033AB-11600-000 INDUSTRIAL, BLOCK 18, LOT 56-58 FOR	*2004-05 2005-06 2006-07 2007-08 FEES TOTALS	564.31 583.43 587.38 599.47 155.20 2,489.79	323.54 241.15 148.81 55.95 0.00 769.45	887.85 824.58 736.19 655.42 155.20 3,259.24	TWP 35 RNGE 11, BLOCK SEC 23, TRACT NW4NW4SW4, ACRES 2.50 FEE TOTALS	
315. STUART STEPHEN D & WENDY R 10329 FARMINGTON AVE SUNLAND, CA 91040 R417784 R-3809-033AB-11700-000 INDUSTRIAL, BLOCK 18, LOT 56-58 FOR	*2004-05 2005-06 2006-07 2007-08 FEES TOTALS	377.27 390.04 392.70 400.83 103.76 1,664.60	216.31 161.22 99.47 37.42 0.00 514.42	593.58 551.26 492.17 439.25 103.76 2,179.02	344. WEISER STEVE L & DONNA J P O BOX 224 CHILQUIN, OR 97624 R198299 R-3407-034CA-00200-000 SPINKS SUBD, LOT 13 & 14 FEE TOTALS	*2004-05 2005-06 2006-07 2007-08 TOTALS
316. STUART STEPHEN D & WENDY R 10329 FARMINGTON AVE SUNLAND, CA 91040 R417775 R-3809-033AB-11600-000 INDUSTRIAL, BLOCK 18, LOT 55 & NWLY 5' OF LOT 56	*2004-05 2005-06 2006-07 2007-08 FEES TOTALS	916.07 947.22 953.78 973.60 252.00 4,042.67	525.22 391.53 241.63 90.86 0.00 1,249.24	1,441.29 1,398.75 1,195.41 1,064.46 252.00 5,291.91	345. WEISER STEVE L & DONNA J P O BOX 224 CHILQUIN, OR 97624 R198306 R-3407-034CA-00300-000 SPINKS SUBD, LOT 12, 13, 14, 15, 16, 17, 18, 19, 20, 21, 22, 23, 24, 25, 26, 27, 28, 29, 30, 31, 32, 33, 34, 35, 36, 37, 38, 39, 40, 41, 42, 43, 44, 45, 46, 47, 48, 49, 50, 51, 52, 53, 54, 55, 56, 57, 58, 59, 60, 61, 62, 63, 64, 65, 66, 67, 68, 69, 70, 71, 72, 73, 74, 75, 76, 77, 78, 79, 80, 81, 82, 83, 84, 85, 86, 87, 88, 89, 90, 91, 92, 93, 94, 95, 96, 97, 98, 99, 100 FEE TOTALS	*2004-05 2005-06 2006-07 2007-08 TOTALS
317. STUART STEPHEN D & WENDY R 10329 FARMINGTON AVE SUNLAND, CA 91040 R417766 R-3809-033AB-11900-000 INDUSTRIAL, BLOCK 18, LOT 54	*2004-05 2005-06 2006-07 2007-08 FEES TOTALS	47.47 52.10 56.77 57.85 14.14 228.33	27.21 21.54 14.39 5.40 0.00 68.54	74.68 73.64 71.16 63.25 14.14 296.87	350. WILCHER MICHAEL L P O BOX 5077 KLAMATH FALLS, OR 97601 R766592 R-3809-032BD-10100-000 SWAINA HEIGHTS, BLOCK 19, LOT 1 FOR ALSO VAC FOR SWAINA ST TOTALS	*2004-05 2005-06 2006-07 2007-08 TOTALS
318. STUART STEPHEN D & WENDY R 10329 FARMINGTON AVE SUNLAND, CA 91040 R417757 R-3809-033AB-12000-000 INDUSTRIAL, BLOCK 18, LOT 53	*2004-05 2005-06 2006-07 2007-08 FEES TOTALS	47.47 52.10 56.77 57.85 14.14 228.33	27.21 21.54 14.39 5.40 0.00 68.54	74.68 73.64 71.16 63.25 14.14 296.87	351. WILCZYNSKI SUSAN K 1931 BRYANT CT KLAMATH FALLS, OR 97603 R504270 R-3809-001AB-09000-000 MOYINA MANOR, BLOCK 2, LOT 8 FEE TOTALS	*2004-05 2005-06 2006-07 2007-08 TOTALS
319. STUART STEPHEN D & WENDY R 10329 FARMINGTON AVE SUNLAND, CA 91040 R417748 R-3809-033AB-12100-000 INDUSTRIAL, BLOCK 18, LOT 52 & E2 LOT 51	*2004-05 2005-06 2006-07 2007-08 FEES TOTALS	302.25 312.47 314.61 321.03 83.12 1,333.48	173.29 129.16 79.71 29.95 0.00 412.11	475.54 441.63 394.32 350.98 83.12 1,745.59	352. WILLIS LARRY & HACKER SHARON R GENERAL DELIVERY SPRAGUE RIVER, OR 97639 R334971 R-3610-014CA-02500-000 TWP 35 RNGE 10, BLOCK SEC 14, TRACT FOR R2W2 LOT 22, ACRES 4.26 WILSON ANGELA K PO BOX 1679 TRAVIS AFB, CA 95687 M67723 M-170015 097 MFD STREET SERIAL # ORPLAS42381425, X # 170015, Home ID 232628 ON REAL ACCT R-3907-026D0-01500-000, PERSONAL ME, 1979 SANDPOINTE 1X66 TOTALS	*2004-05 2005-06 2006-07 2007-08 TOTALS
320. STUBBE COLIN RICHARD 8967 KEMNER BLVD #203 LEWISIA, KS 66219 R278817 R-3511-011D0-05500-000 OREGON PINES, BLOCK 33, LOT 3	*2004-05 2005-06 2006-07 2007-08 FEES TOTALS	35.31 36.03 36.34 36.53 9.60 153.81	20.25 14.90 9.20 3.41 0.00 47.76	55.56 50.93 45.54 39.94 9.60 201.57	353. WILSON ANGELA K 8910 BIG PINE WAY KLAMATH FALLS, OR 97601 R482986 R-3907-026D0-01500-000 KLAMATH RIVER ACRES 4TH ADDITION, BLOCK 22, LOT 11, MH # 170015 TOTALS	*2004-05 2005-06 2006-07 2007-08 TOTALS
322. SYCAN SPRINGS TROUT INC P O BOX 297 HEATY, OR 97621 R879899 R-3812-00000-05200-A01 TWP 35 RNGE 12, BLOCK SEC 22, TRACT ALL, INES ONLY	*2004-05 2005-06 2006-07 2007-08 FEES TOTALS	95.36 96.85 95.87 94.10 25.50 407.68	54.67 49.04 24.30 8.79 0.00 127.80	150.03 136.89 120.17 102.89 25.50 535.48	354. WOLFORD ANNA WOLFORD WILLIAM G 23 S WENATCHEE AVE STE 20 WENATCHEE, WA 98801 R311625 R-3610-014BA-03300-000 SPRAGUE RIVER 1ST ADDITION, BLOCK 5, LOT 21 & 22 TOTALS	*2004-05 2005-06 2006-07 2007-08 TOTALS
323. TASA TAPA LLC PO BOX 10545 BOHEME, OR 97440 R146826 R-2407-017C0-00400-000 TWP 24 RNGE 7, BLOCK SEC 17, TRACT FOR NE45W4, ACRES 1.74	*2004-05 2005-06 2006-07 2007-08 FEES TOTALS	80.70 81.46 84.72 85.38 22.22 356.48	46.25 34.50 21.46 7.97 0.00 110.18	126.95 117.96 106.18 93.35 22.22 466.65	355. WOOLHISER RUTH E TRUSTEE & WOOLHISER FAMILY TRUST C/O JAMES I GRANLAND JR 1925 MC KENZIE DR MEDFORD, OR 97501 R214002 R-3809-029AC-01700-000 KLAMATH FALLS 2ND ADDITION, BLOCK 22, LOT 13 THUR 18 TOTALS	*2004-05 2005-06 2006-07 2007-08 TOTALS
325. THORNTON CARL B 4212 HONSDALE KLAMATH FALLS, OR 97603 R113610 R-3413-021C0-00900-000 TWP 34 RNGE 13, BLOCK SEC 21, TRACT NW4NW4SW4, ACRES 10.00, POTENTIAL ADDITIONAL TAX LIABILITY	*1998-99 *1999-00 *2000-01 *2001-02 *2002-03 *2003-04 *2004-05 2005-06 2006-07 2007-08 FEES TOTALS	18.70 18.69 15.69 18.68 18.80 18.80 21.99 22.21 22.25 22.33 17.56 215.70	28.66 25.65 19.04 19.68 16.79 13.79 12.61 9.17 5.65 2.09 0.00 153.13	47.36 44.34 34.73 38.36 35.59 32.59 34.60 31.38 27.90 24.42 17.36 368.83	356. WOOLLEY LINDA B PO BOX 963 CEIBA, PR 00735 R457507 R-3811-001B0-01100-000 KLAMATH FALLS FOREST ESTATES HWY 66 PLAT #4, BLOCK 126, LOT 2 TOTALS	*2004-05 2005-06 2006-07 2007-08 TOTALS
326. THORNTON CARL B 4212 HONSDALE KLAMATH FALLS, OR 97603 R113521 R-3413-021C0-00900-000 TWP 34 RNGE 13, BLOCK SEC 21, TRACT SW2SW4, ACRES 20.00	*1998-99 *1999-00 *2000-01 *2001-02 *2002-03 *2003-04 *2004-05 2005-06 2006-07 2007-08 FEES TOTALS	78.59 79.92 80.99 84.48 87.73 90.94 91.87 99.33 100.36 101.37 79.34 974.92	120.51 109.76 98.26 88.39 78.37 66.59 52.66 41.66 25.41 9.46 0.00 691.17	199.10 189.68 179.25 173.47 166.10 157.63 144.53 140.39 125.77 110.83 79.34 1,666.09	Number of Properties : 193 #10465 August 21, 2008	


TO ALL

# TO ALL GREAT COOKBOOKS EVERYWHERE

**These Hometown Recipes  
Coming Back for More -**

The new American Profile Hometown Cookbook is jam packed with the most delicious home-cooked recipes you'll find anywhere. These recipes have adorned tables across America for years. If you've ever been asked "Where did you get that recipe?" you are guaranteed to please even that finicky ol' Aunt Vi. So if you need to order today!

- 425 fully-tested recipes
- Stories of food from all over the nation
- Many delicious recipes for all occasions
- Recipes for all types of meals
- Family-friendly recipes



## SAVINGS COUPON

**YES!** Please accept my order for the Hometown Cookbook for only \$16.99 + \$4.97 s/h.  
Order your cookbook at  
[www.americanprofile.com/store](http://www.americanprofile.com/store)  
or call (800) 715-6248

Name \_\_\_\_\_  
Address \_\_\_\_\_  
City \_\_\_\_\_  
State \_\_\_\_\_ Zip \_\_\_\_\_

Make checks payable to: American Profile Hometown Cookbook  
Dept. 380021, P.O. Box 344, Louisiana, MO 63353

Includes our 90-day, money back GUARANTEE (less s&h)  
Residents of CA, TN, IL, MO and NY add state sales tax. NSF checks will be automatically debited for the amount of the check plus applicable fees. Please allow 2-4 weeks for delivery.

Key Code: 380021

ORIG  
WWW.A  
OF

**FRE**  
Order  
receiv  
**Ameri**  
Handi-  
Pan at  
Scrape  
table, n  
pans, c  
on the  
Yours t

327. THORNTON CARL E 4212 HOMEDALE KLAMATH FALLS, OR 97603 R113576 R-3413-021C0-02000-000 TWP 34 RNGE 13, BLOCK SEC 21, TRACT N2SW4E4S4, ACRES 5.00	*1998-99 *1999-00 *2000-01 *2001-02 *2002-03 *2003-04 *2004-05 *2005-06 *2006-07 *2007-08 FEES TOTALS	47.87 48.53 46.83 50.67 52.29 52.92 53.14 54.70 55.43 55.80 46.31 554.48	73.33 66.53 56.82 53.36 46.71 38.01 30.46 22.62 14.05 5.21 0.00 408.08	121.26 115.15 103.65 104.05 99.00 91.73 83.60 77.32 69.48 61.01 46.31 972.56
328. THORNTON CARL E 4212 HOMEDALE KLAMATH FALLS, OR 97603 R296156 R-3513-01800-01400-000 TWP 35 RNGE 13, BLOCK SEC 18, TRACT N2NW4E4S4, ACRES 4.89	*1998-99 *1999-00 *2000-01 *2001-02 *2002-03 *2003-04 *2004-05 *2005-06 *2006-07 *2007-08 FEES TOTALS	48.96 49.68 48.08 51.92 53.64 54.33 54.53 56.18 56.88 57.31 47.49 579.00	75.08 68.23 58.34 54.69 47.93 39.83 31.26 23.22 14.41 5.34 0.00 418.33	124.04 117.91 106.42 106.61 101.57 94.16 85.79 79.40 71.29 62.65 47.49 997.33
329. THORNTON CARL E 4212 HOMEDALE KLAMATH FALLS, OR 97603 R296209 R-3513-01800-02000-000 TWP 35 RNGE 13, BLOCK SEC 18, TRACT E2NW4 LOT 4, ACRES 4.88	*1998-99 *1999-00 *2000-01 *2001-02 *2002-03 *2003-04 *2004-05 *2005-06 *2006-07 *2007-08 FEES TOTALS	48.89 49.52 47.93 51.76 53.48 54.18 54.39 56.05 56.73 57.16 47.37 577.46	74.98 68.00 58.15 54.52 47.79 39.72 31.18 23.17 14.37 5.33 0.00 417.22	123.87 117.52 106.09 106.38 101.26 93.91 85.97 79.22 71.10 62.49 47.37 994.68
330. THORNTON CARL E & MURRAY RONALD 4212 HOMEDALE RD KLAMATH FALLS, OR 97603 R325008 R-3610-02300-01000-000 TWP 36 RNGE 10, BLOCK SEC 23, TRACT S2SE4N4, ACRES 20.00	*1998-99 *1999-00 *2000-01 *2001-02 *2002-03 *2003-04 *2004-05 *2005-06 *2006-07 *2007-08 FEES TOTALS	107.38 109.43 111.89 91.25 92.74 95.35 100.71 119.03 121.86 123.14 96.08 1,168.86	164.66 150.28 135.75 96.12 82.85 69.93 59.75 49.20 30.86 11.49 0.00 848.90	272.04 259.71 247.65 187.37 175.59 165.28 158.46 168.23 152.72 134.63 96.08 2,017.76
333. TINSLEY DONALD R JR & TINSLEY ANGELA J 44468 CLUBHOUSE DR EL MACHRO, CA 95618-1021 R276766 R-3511-010C0-00300-000 OREGON PINES, BLOCK 12, LOT 3	*2004-05 *2005-06 *2006-07 *2007-08 FEES TOTALS	35.23 35.57 36.24 36.45 9.58 153.47	20.20 14.86 9.18 3.41 0.00 47.65	55.43 50.83 45.42 39.86 9.58 201.12
339. WALTERS DAVID L & CHERIE L 4876 UHLMANN RD KLAMATH FALLS, OR 97601 R48354 R-2808-02080-03600-000 TWP 28 RNGE 8, BLOCK SEC 20, TRACT FOR NW4, ACRES 1.47	*2004-05 *2005-06 *2006-07 *2007-08 FEES TOTALS	411.21 458.91 568.91 576.71 131.96 2,147.70	235.76 189.69 144.13 53.82 0.00 623.40	646.97 648.60 713.04 630.53 131.96 2,771.10
340. WARD JUDITH L 620 W CRESTON SANTA MARIA, CA 93454 R403469 R-3711-036B0-06300-000 KLAMATH FALLS FOREST ESTATES HWY 66 PLAT #4, BLOCK 113, LOT 5	*2004-05 *2005-06 *2006-07 *2007-08 FEES TOTALS	40.39 41.77 41.79 41.98 11.02 176.55	23.15 17.10 10.58 3.93 0.00 54.77	63.55 58.47 52.37 45.91 11.02 231.32
341. WATKINS CHRISTINA A & WATKINS JOSEPH & DEANN P O BOX 948 MERRILL, OR 97633 R101026 R-4110-00300-02000-000 P.O. 38-85, PARCEL 1, ACRES 5.00, MS X# 256775, HOME ID 276147	*2004-05 *2005-06 *2006-07 *2007-08 FEES TOTALS	384.67 229.55 356.77 397.71 90.57 1,459.17	220.48 94.88 90.38 37.12 0.00 442.86	605.05 324.43 447.15 434.83 90.57 1,902.03
WATKINS CHRISTINA A & WATKINS JOSEPH & DEANN P O BOX 948 MERRILL, OR 97633 R290757 R-4110-00300-02000-000 P.O. 38-85, PARCEL 1, ACRES 43.31	*2005-06 *2006-07 *2007-08 FEES TOTALS	380.99 357.79 306.02 69.42 1,184.22	145.07 50.64 37.89 0.00 273.60	496.06 448.43 443.91 69.42 1,457.82
342. WEAVER THOMAS & FENELAPE 311 N BEACH BLVD ANAHEIM, CA 92801-6139 R287102 R-3511-02300-01100-000	*2004-05 *2005-06 *2006-07 *2007-08	25.66 27.07 30.28 33.93	14.72 11.19 7.66 3.18	40.40 38.26 37.94 37.11

64.31	223.94	887.85	TWP 35 RNGE 11, BLOCK SEC 23,	FEE\$	7.69	0.00	7.69
83.43	241.15	824.58	TRACT NW4NW4NW4NR4, ACRES 2.80	TOTALS	124.65	36.75	161.40
87.38	148.81	736.19					
39.47	55.95	655.42	344. WEISER STEVE L & DONNA J	*2004-05	58.04	33.27	91.31
55.20	0.00	155.20	P O BOX 224	2005-06	60.22	24.89	85.11
55.79	769.45	3,259.24	CHILOQUIN, OR 97624	2006-07	61.59	15.61	77.20
			R198299 R-3407-034CA-00200-000	2007-08	62.77	5.86	68.63
			SPIRKS SUBD, LOT 13 & 14	FEE\$	16.11	0.00	16.11
				TOTALS	258.73	79.63	338.36
77.27	216.31	593.58					
90.04	161.22	551.26	345. WEISER STEVE L & DONNA J	*2004-05	1,094.33	627.42	1,721.75
82.70	99.47	492.17	P O BOX 224	2005-06	1,136.89	469.84	1,606.53
00.83	37.42	438.25	CHILOQUIN, OR 97624	2006-07	1,164.17	294.92	1,459.09
03.76	0.00	103.76	R198306 R-3407-034CA-00300-000	2007-08	1,186.88	110.78	1,297.66
64.60	514.42	2,179.02	SPIRKS SUBD, LOT 12, #RM, 36733	FEE\$	304.25	0.00	304.25
				TOTALS	4,886.32	1,502.96	6,389.28
16.07	525.22	1,441.29					
47.22	391.53	1,338.75	350. WILCREEK MICHAEL L	*2004-05	53.26	37.47	102.83
53.78	241.63	1,195.41	P O BOX 5077	2005-06	71.94	29.73	101.67
73.60	90.86	1,054.46	KLAMATH FALLS, OR 97601	2006-07	82.74	20.97	103.71
52.00	0.00	252.00	R766692 R-3809-032ND-10100-000	2007-08	84.37	7.88	92.25
43.67	1,243.24	5,291.91	EMADONA HEIGHTS, BLOCK 19, LOT 1	FEE\$	20.82	0.00	20.82
			FOR ALSO VAC FOR EMADONA ST	TOTALS	324.43	96.05	420.48
17.47	27.31	74.68					
52.10	21.54	73.64	351. WILCZYNSKI SUSAN K	*2004-05	605.52	329.99	935.51
36.77	14.39	71.16	1931 BRYANT CT	2005-06	1,359.92	562.10	1,922.02
17.85	5.40	63.25	KLAMATH FALLS, OR 97603	2006-07	1,394.23	354.23	1,752.46
14.14	0.00	14.14	R504270 R-3909-001AB-09000-000	2007-08	1,429.41	133.41	1,562.82
18.33	68.54	296.87	MOYINA MANOR, BLOCK 2, LOT 8	FEE\$	308.66	0.00	308.66
				TOTALS	5,102.14	1,379.73	6,481.87
17.47	27.21	74.68					
52.10	21.54	73.64	352. WILLIS LARRY &	*2004-05	53.99	30.95	84.94
36.77	14.39	71.16	HACKER SHARON R	2005-06	55.64	22.99	78.63
17.85	5.40	63.25	GENERAL DELIVERY	2006-07	56.34	14.26	70.60
14.14	0.00	14.14	SPRAGUE RIVER, OR 97639	2007-08	56.71	5.29	62.00
18.33	68.54	296.87	R334971 R-3610-014CA-02500-000	FEE\$	14.81	0.00	14.81
			TWP 36 RNGE 10, BLOCK SEC 14,	TOTALS	237.49	73.49	310.98
12.25	173.29	475.54	TRACT FOR E2M2 LOT 22, ACRES 4.26				
2.47	129.16	441.53					
4.61	79.71	394.32	WILLSON ANGELA K	TOTALS	0.00	0.00	0.00
1.03	23.95	350.98	PO BOX 1679				
3.12	0.00	83.12	TRAVIS AFB, CA 95687				
3.48	412.11	1,745.59	M67723 M-170015 097				
			MFD STREET SERIAL #				
5.31	20.25	55.56	ORPLLA#42381425, X # 170015, Home				
6.03	14.90	50.93	ID 232628 ON REAL ACCT				
6.34	9.20	45.54	R-3507-026DU-01500-000, PERSONAL				
6.53	3.41	39.94	MS, 1979 SANDPOINTE 14266				
9.60	0.00	3.60					
3.81	47.76	201.57					
5.36	84.67	150.03	353. WILSON ANGELA K	*2004-05	269.57	153.31	422.88
6.85	48.04	136.83	8910 BIG PINE WAY	2005-06	310.85	128.48	439.33
5.87	24.30	120.17	KLAMATH FALLS, OR 97601	2006-07	316.60	80.22	396.82
4.10	8.79	102.89	R485386 R-3907-026DU-01500-000	2007-08	320.91	29.34	350.85
5.50	0.00	25.50	KLAMATH RIVER ACRES 4TH ADDITION,	FEE\$	80.89	0.00	80.89
7.68	127.80	535.48	BLOCK 22, LOT 11, NW 1/4 170015	TOTALS	1,298.42	391.95	1,690.37
0.70	46.25	126.95	354. WOLFORD ANNA	*2004-05	4.39	2.52	6.91
3.45	34.50	117.96	WOLFORD WILLIAM G	2005-06	4.52	1.86	6.38
4.72	21.46	106.18	23 S WENDATCHEE AVE STE 20	2006-07	4.56	1.17	5.73
5.38	7.97	93.36	WENDATCHEE, WA 98801	2007-08	4.54	0.42	4.96
2.22	0.00	22.22	R331625 R-3610-014BA-03300-000	FEE\$	1.20	0.00	1.20
6.48	110.18	466.56	SPRAGUE RIVER 1ST ADDITION, BLOCK	TOTALS	19.21	5.97	25.18
			S, LOT 21 & 22				
8.70	28.66	47.36					
8.69	25.65	44.34	355. WOOLHISER RUTH E TRUSTEE &	*2004-05	246.37	141.25	387.62
5.69	19.04	34.73	WOOLHISER FAMILY TRUST	2005-06	254.71	105.28	359.99
4.68	19.68	38.36	C/O JAMES L GRANTLAND JR	2006-07	256.40	64.96	321.36
8.80	16.79	35.59	1925 NC KERRIE DR	2007-08	261.62	24.42	286.04
8.80	13.79	32.59	MEDFORD, OR 97501	FEE\$	67.95	0.00	67.95
1.99	12.61	34.60	R214882 R-3809-029AC-01700-000	TOTALS	1,086.86	336.91	1,422.76
2.21	9.17	31.38	KLAMATH FALLS 2ND ADDITION, BLOCK				
2.25	5.65	27.90	22, LOT 13 THRU 18				
2.33	2.09	24.42					
7.56	0.00	17.56	356. MORLEY LINDA B	*2004-05	6.11	3.26	9.37
5.70	153.13	368.83	PO BOX 963	2005-06	46.15	19.09	65.24
			CRIBA, PR 00735	2006-07	46.65	11.82	58.47
			R457507 R-3811-001BO-01100-000	2007-08	46.95	4.39	51.34
			KLAMATH FALLS FOREST ESTATES HWY	FEE\$	9.22	0.00	9.22
			66 FLAT #4, BLOCK 12B, LOT 2	TOTALS	159.08	38.86	197.94
8.59	120.51	199.10					
9.92	109.76	189.68					
0.99	98.26	179.25					
1.48	88.99	173.47					
7.73	78.37	166.10					
9.94	66.69	157.63					
1.87	52.66	144.53					
7.33	41.06	160.39					
7.36	25.41	125.77					
1.37	9.46	110.83					
7.34	0.00	79.34					
1.92	651.17	1,566.09					

Number of Properties : 193

#10465 August 21, 2008

**TOTAL**

