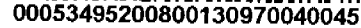


Klamath County, Oregon



ORS: 205.234

09/19/2008 11:36:14 AM

Fee: \$36.00

1st 1215143

Northwest Trustee
PO Box 997
Bellevue WA 98009
Attn: Dusty Burns

The date of the instrument attached is Sept 17 2008

- Trustee's Deed

- Ferrier, Shan

- Wells Fargo

- \$

- [illegible]

- 6) RE-RECORDED to correct: _____
Previously recorded as: _____

436

TRUSTEE'S DEED

THIS INDENTURE, made September 17, 2008, between Northwest Trustee Services, Inc., hereinafter called the Trustee and HSBC Bank USA, National Association, as Trustee for Wells Fargo Asset Securities Corporation Home Equity Asset-Backed Certificates, Series 2006-3, hereinafter called the second party;

RECITALS:

RECITALS: Shan S Ferrier, a married man as his sole and separate property, as grantors, executed and delivered to: Aspen Title & Escrow, as trustee, for the benefit of Mortgage Electronic Registration Systems, Inc. solely as nominee for The Mortgage Outlet, as beneficiary, a trust deed dated 08/15/06, duly recorded on 08/25/06 in the mortgage records of Klamath County, Oregon in Volume 2006 Page 017136 and subsequently assigned to HSBC Bank USA, National Association, as Trustee for Wells Fargo Asset Securities Corporation Home Equity Asset-Backed Certificates, Series 2006-3 by Assignment recorded as 2008-6404. In the trust deed, the real property described below ("Property") was conveyed by the grantor to the trustee to secure, among other things, the performance of the grantor's obligations to the beneficiary. The grantor thereafter defaulted in the performance of those obligations and such default(s) still existed at the time of the trustee's sale of the Property described below.

Because of the default(s), the record beneficiary under the trust deed or its predecessor declared all sums secured by the trust deed immediately due and owing; therefore, a Notice of Default, containing an election to sell the Property and to foreclose the trust deed by advertisement and sale to satisfy grantor's obligations owed to the beneficiary was recorded in the mortgage records of the county in which the Property is located on 05/02/08, in 2008-6405.

After recording the Notice of Default, the trustee gave notice of the time for and place of sale of the Property as required by law; copies of the Trustee's Notice of Sale were served pursuant to ORCP 7D.(2) and 7D.(3) or mailed by both first class and certified mail with return receipt requested to the last known address of the persons or their legal representatives, if any, named in ORS 86.740(1) and (2)(a), at least 120 days before the date the Property was sold, and the Trustee's Notice of Sale was mailed by first class and certified mail with return receipt requested, to the last-known address of the guardian, conservator or administrator or executor of any person named in ORS 86.740(1), promptly after the trustee received knowledge of the disability, insanity or death of any such person; the Trustee's Notice of Sale was served upon occupants of the Property in the manner in which a summons is served pursuant to ORCP 7D.(2) and 7D.(3) at least 120 days before the date the Property was sold, pursuant to ORS 86.750(1). If the foreclosure was stayed and released from stay, copies of an Amended Notice of Sale in the form required by ORS 86.755(6) were mailed within thirty days after release from stay by registered or certified mail to the last-known address of those persons listed in ORS 86.740 and 86.750(1) and any person requesting notice who was present at the time and place set for the sale which was stayed. Further, the trustee published a copy of the Trustee's Notice of Sale in a newspaper of general circulation in each county in which the Property is located, once a week for four successive weeks; the last publication of Notice of Trustee's Sale occurred more than twenty days prior to the date of sale. The mailing, service and publication of the Trustee's Notice of Sale are evidenced by one or more affidavits or proofs of service duly recorded prior to the date of sale in the official records of the county in which the Property is located.

Northwest Trustee Services, Inc.
P.O. Box 997
Bellevue, WA 98009-0997

Grantor's Name and Address

HSBC Bank USA, National Association, as Trustee
3476 Stateview Blvd.
Ft Mill, SC 29715

Grantee's Name and Address

After Recording Return to:
Northwest Trustee Services, Inc.
Attn: Post Sale Dept.
P.O. Box 997
Bellevue, WA 98009-0997 7023.16036

Until a change is required all tax statements shall be sent to the following address:

HSBC Bank USA, National Association, as Trustee
3476 Stateview Blvd.
Ft Mill, SC 29715

Name, Address, Zip

FOR COUNTY USE:

Consideration: \$74,250.00

The trustee has no actual notice of any person, other than the persons identified in the affidavit(s) and proof(s) of mailing and/or service, having or claiming any lien on or interest in the Property, entitled to notice pursuant to ORS 86.740(1)(b) or (1)(c).

Pursuant to the Notice of Trustee's Sale, one or more due public proclamations of the sale's postponement and/or an Amended Notice of Trustee's Sale, the trustee -- on 09/08/08, at 10:00 a.m. in accord with the standard of time established by ORS 187.110, and at the place so fixed for sale, in full accordance with the laws of the State of Oregon and pursuant to the powers conferred upon said trustee by the trust deed -- sold the Property in one parcel at public auction to HSBC Bank USA, National Association, as Trustee for Wells Fargo Asset Securities Corporation Home Equity Asset-Backed Certificates, Series 2006-3 for the sum of \$74,250.00, HSBC Bank USA, National Association, as Trustee for Wells Fargo Asset Securities Corporation Home Equity Asset-Backed Certificates, Series 2006-3 being the highest and best bidder at the sale. The true and actual consideration paid for this transfer is the sum of \$74,250.00

NOW, THEREFORE, in consideration of the sum of \$74,250.00 paid by HSBC Bank USA, National Association, as Trustee for Wells Fargo Asset Securities Corporation Home Equity Asset-Backed Certificates, Series 2006-3 in cash, the receipt of which is acknowledged, and by the authority vested in the trustee by the laws of the State of Oregon and by the trust deed, the trustee does hereby convey HSBC Bank USA, National Association, as Trustee for Wells Fargo Asset Securities Corporation Home Equity Asset-Backed Certificates, Series 2006-3 all interest the grantor had or had the power to convey at the time of grantor's execution of the trust deed, together with any interest the grantor or grantor's successors in interest acquired after the execution of the trust deed in and to the Property, which is legally described as follows:

Legal Description Attached

Commonly known as: 818 GRANT STREET, KLAMATH FALLS, OR 97601

This conveyance is made without representations or warranties of any kind. By recording this Trustee's Deed, Grantee understands, acknowledges and agrees that the Property was purchased in the context of a foreclosure, that the trustee made no representations to Grantee concerning the Property and that the trustee owed no duty to make disclosures to Grantee concerning the Property, Grantee relying solely upon his/her/their/its own due diligence investigation before electing to bid for the Property.


IN WITNESS WHEREOF, the undersigned trustee has executed this document; if the undersigned is a corporation, it has caused its corporate name to be signed and its seal affixed hereto by an officer or other person duly authorized thereunto by order of its Board of Directors.



Northwest Trustee Services, Inc., Trustee

STATE OF WASHINGTON)
) ss.
COUNTY OF KING)

I certify that I know or have satisfactory evidence that Jeff Stenman is the person who appeared before me, and said person acknowledged that (he/she) signed this instrument, on oath stated that (he/she) was authorized to execute the instrument and acknowledged it as an Assistant Vice President of Northwest Trustee Services, Inc. to be the free and voluntary act of such party for the uses and purposes mentioned in the instrument.

Dated: 9-17-08




NOTARY PUBLIC in and for the State of
Washington, residing at King County
My commission expires 03/28/2011

THIS INSTRUMENT WILL NOT ALLOW USE OF THE PROPERTY DESCRIBED IN THIS INSTRUMENT IN VIOLATION OF APPLICABLE LAND USE LAWS AND REGULATIONS. BEFORE SIGNING OR ACCEPTING THIS INSTRUMENT, THE PERSON ACQUIRING FEE TITLE TO THE PROPERTY SHOULD CHECK WITH THE APPROPRIATE CITY OR COUNTY PLANNING DEPARTMENT TO VERIFY APPROVED USES AND TO DETERMINE ANY LIMITS ON LAWSUITS AGAINST FARMING OR FOREST PRACTICES AS DEFINED IN ORS 30.930

EXHIBIT 'A'

PARCEL 1: A portion of Lot 6, Block 63, NICHOLS ADDITION TO LINKVILLE, NOW THE CITY OF KLAMATH FALLS, OREGON, according to the official plat thereof on file in the office of the County Clerk of Klamath County, Oregon, more particularly described as follows: Beginning at a point on the Southerly line of Grant Street, formerly Franklin Street, 25 feet Northeast from the most Westerly corner of Lot 6, Block 63, Nichols Addition to Linkville, now the City of Klamath Falls, Oregon; thence South and parallel with 8th Street, 80 feet; thence Northeasterly at right angles to 8th Street 40 feet to the Northeasterly line of said Lot 6; thence Northwesterly along the line between said Lot 6 and Lot 7 of said Block 63, 80 feet; thence Southwesterly along the Southerly line of Grant Street 40 feet to the place of beginning.

PARCEL 2: Beginning at the point on the Southerly line of Grant Street Northeasterly along said Southerly line which is 90 feet from the most Westerly corner of Lot 5, Block 63, Nichols Addition to Klamath Falls, Oregon; thence Southeasterly parallel with 8th Street 40 feet; thence Southwesterly parallel with Grant Street 7 feet; thence Northwesterly parallel with 8th Street 40 feet to the Southerly line of Grant Street; thence Northeasterly along said Southerly line 7 feet to the point of beginning.

PARCEL 3: A portion of Lot 6, Block 63, NICHOLS ADDITION TO THE CITY OF KLAMATH FALLS, OREGON, Klamath County, Oregon, more particularly described as follows: Beginning at a point which is 80 feet Southeasterly along the line of 8th Street and 82.10 feet Northeasterly in a line paralleling Grant Street from the most Westerly corner of Lot 5, Block 63, Nichols Addition to the City of Klamath Falls, Oregon; thence from said point of beginning 7.90 feet Northeasterly and paralleling Grant Street; thence 40 feet Northwesterly and paralleling 8th Street; thence 7.90 feet Southwesterly and paralleling Grant Street; thence 40 feet Southeasterly and paralleling 8th Street to the point of beginning.