

2008-014090

Klamath County, Oregon



00054701200800140900040047

10/14/2008 03:15:31 PM

Fee: \$36.00

105653 ATE
After recording return to:

RECONTRUST COMPANY
400 COUNTRYWIDE WAY SV-35
SIMI VALLEY, CA 93065

Until a change is requested all tax statements
shall be sent to the following address:

Same as above

TRUSTEE'S DEED

T.S. No. 08 -0017596

Consideration: \$59,713.08

THIS INDENTURE, made October 10, 2008 between RECONTRUST COMPANY hereinafter called Trustee, and FEDERAL NATIONAL MORTGAGE ASSOCIATION hereinafter called the second party;

WITNESSETH

RECITALS: LAURA S LEACH, AN UNMARRIED WOMAN., as grantor, executed and delivered to: ASPEN TITLE AND ESCROW INC., as Trustee, for the benefit of MORTGAGE ELECTRONIC REGISTRATION SYSTEMS, INC., as beneficiary, a certain Trust Deed dated 10/06/2006, duly recorded on 10/16/2006 in the mortgage records of Klamath County, or as Recorder's fee/file/instrument/microfilm/reception No. 2006-020728. .

In said Trust Deed the real property therein and hereinafter described was conveyed by said grantor to said Trustee to secure, among other things, the performance of certain obligations of the grantor to the said beneficiary. The said grantor thereafter defaulted in grantor's performance of the obligations secured by said Trust Deed as stated in the notice of default hereinafter mentioned and such default still existed at the time of the sale hereinafter described.

By reason of said default, the owner and holder of the obligations secured by said Trust Deed, being the beneficiary therein named, or beneficiary's successor in interest, declared all sums so secured immediately due and owing; a notice of default, containing an election to sell the said real property and to foreclose said Trust Deed by advertisement and sale to satisfy grantor's said obligations was recorded in the mortgage records of said county on 04/02/2008, thereof or as fee/file/instrument/microfilm/reception No. 20084868 to which reference is now made.

After the recording of said notice of default, as aforesaid, RECONTRUST COMPANY, the undersigned Trustee gave notice to the grantor(s) and occupant(s) as required by and in accordance with Sections 20 and 21 of Chapter 19, Oregon Laws 2008, (amending and/or supplementing ORS 86.705 to 86.795) by mailing said notice by both first class and certified mail with return receipt requested. The mailing of said notices is shown by an affidavit of mailing recorded prior to sale date. In addition, the undersigned trustee gave notice of the time for and place of sale of said real property as fixed by the Trustee and as required by law; copies of the Trustee's Notice of Sale were served pursuant to ORCP 7D.(2) and 7D.(3) or mailed by both first class and certified mail with return receipt requested, to the last-known address of the persons or their legal representatives, if any, named in ORS 86.740 (1) and (2)(a), at least 120 days

536-ATE

TRUSTEE'S DEED

T.S. No. 08 -0017596

before the date the property was sold, and the Trustee's Notice of Sale was mailed by first class and certified mail with return receipt requested, to the last-known address of the guardian, conservator, administrator, or executor of any person named in ORS 86.740 (1), promptly after the Trustee received knowledge of the disability, insanity or death of any such person; the Notice of Sale was served upon occupants of the property described in the Trust Deed in the manner in which a summons is served pursuant to ORCP 7D.(2) and 7D.(3) at least 120 days before the date the property was sold, pursuant to ORS 86.750(1). If the foreclosure proceedings were stayed and released from stay, copies of an Amended Notice of Sale in the form required by ORS 86.755(6) were mailed by registered or certified mail to the last-known address of those persons listed in ORS 86.740 and 86.750(1) and to the address provided by each person who was present at the time and place set for the sale which was stayed within 30 days after the release from stay. Further, the Trustee published a copy of said notice of sale in a newspaper of general circulation in each county in which the said real property is situated, once a week for four successive weeks; the last publication of said notice occurred more than twenty days prior to the date of such sale. The mailing, service and publication of said notice of sale are shown by one or more affidavits or proof of service duly recorded prior to the date of sale in the records of said county, together with the said notice of default and election to sell and the Trustee's notice of sale, being now referred to and incorporated in and made a part of this Trustee's Deed as fully as if set out herein verbatim. The undersigned Trustee has no actual notice of any person, other than the persons named in said affidavits and proofs as having or claiming a lien on or interest in said described real property, entitled to notice pursuant to ORS 86.740 (1)(b) or (1)(c).

Pursuant to the said notice of sale, the undersigned Trustee on 10/06/2008, at the hour of 10:00 AM, of said day, in accordance with the standard of time established by ORS 187.110, and at the place so fixed for sale, as aforesaid, in full accordance with the laws of the state of Oregon and pursuant to the powers conferred upon said Trustee by said Trust Deed, sold said real property in one parcel at public auction to the said second party for the sum of \$59,713.08, said second party being the highest and best bidder at such sale and said sum being the highest and best sum bid for said property. The true and actual consideration paid for this transfer is the sum of \$59,713.08.

NOW, THEREFORE, in consideration of the said sum so paid by the second party in cash, the receipt whereof is acknowledged, and by the authority vested in said Trustee by the laws of the State of Oregon and by said Trust Deed, the Trustee does hereby convey unto the second party all interest which the grantor had or had the power to convey at the time of the grantor's execution of said Trust Deed, together with any interest the said grantor or grantor's successors in interest acquired after the execution of said Trust Deed in and to the following described real property to-wit:

LEGAL DESCRIPTION ATTACHED HERETO AND MADE A PART HEREOF.

TO HAVE AND TO HOLD the same unto the second party, the second party's heirs, successors-in-interest and assigns forever.

In constructing this instrument and wherever the context so requires, the singular includes the plural; the word "grantor" includes any successor-in-interest to the grantor as well as each and all other persons owing an obligation, the performance of which is secured by said Trust Deed; the word "Trustee" includes any successor Trustee, the word "beneficiary" includes any successor-in-interest of the

TRUSTEE'S DEED


T.S. No. 08 -0017596

beneficiary first named above, and the word "person" includes corporation and any other legal or commercial entity.

BY WITNESS WHEREOF, the undersigned Trustee has hereunto executed this document, if the undersigned is a corporation, it has caused its corporate name to be signed and its seal affixed hereto by an officer duly authorized thereunto by order of its Board of Directors.

THIS INSTRUMENT WILL NOT ALLOW USE OF THE PROPERTY DESCRIBED IN THIS INSTRUMENT IN VIOLATION OF APPLICABLE LAND USE LAWS AND REGULATIONS. BEFORE SIGNING OR ACCEPTING THIS INSTRUMENT, THE PERSON ACQUIRING FEE TITLE TO THE PROPERTY SHOULD CHECK WITH THE APPROPRIATE CITY OR COUNTY PLANNING DEPARTMENT TO VERIFY APPROVED USES.

RECONTRUST COMPANY


_____

State of California

County of Ventura

Subscribed and sworn to (or affirmed) before me on this 10th day of October, 2008, by Heiderose Courton, personally known to me or proved to me on the basis of satisfactory evidence to be the person(s) who appeared before me.

(seal)



Signature _____




Exhibit A

The Westerly 20 feet of Lot 7, and the Easterly 30 feet of Lot 6, Block 50, NICHOLS ADDITION TO THE CITY OF KLAMATH FALLS (FORMERLY LINKVILLE) OREGON, according to the official plat thereof on file in the office of the Clerk of Klamath County, Oregon.

SAVE AND EXCEPT the Southerly 10 feet thereof reserved for alley purposes and further described as follows:

Beginning on the Southerly line of Jefferson (formerly Bush) Street at a point distant thereon 100 feet Northeasterly from the most Westerly corner of said Block 50 feet; thence Northeasterly along said line of Jefferson Street 50 feet; thence Southeasterly and parallel with Tenth Street 110 feet; thence Southwesterly and parallel with Jefferson Street, 50 feet; thence Northwesterly and parallel with Tenth Street 110 feet to the point of beginning.

CODE 001 MAP 3809-029DC TL 06700 KEY #369274