

2009-002080

Klamath County, Oregon



00060600200900020800020026

THIS SPACE

02/12/2009 02:52:39 PM

Fee: \$26.00



After recording return to:  
Joseph B. Smith and Sarah J. Smith  
6504 Palomino Court  
Klamath Falls, OR 97603

Until a change is requested all tax statements  
shall be sent to the following address:  
Joseph B. Smith and Sarah J. Smith  
6504 Palomino Court  
Klamath Falls, OR 97603

File No.: 7021-1318425 (DMC)  
Date: December 23, 2008

### STATUTORY WARRANTY DEED

**Kevin L. Arndt and Lisa G. Arndt, as tenants by the entirety**, Grantor, conveys and warrants to **Joseph B. Smith and Sarah J. Smith as tenants by the entirety**, Grantee, the following described real property free of liens and encumbrances, except as specifically set forth herein:

**LEGAL DESCRIPTION:** Real property in the County of Klamath, State of Oregon, described as follows:

**LOT 28, BLOCK 2, ROLLING HILLS SUBDIVISION, TRACT NO. 1099, ACCORDING TO THE OFFICIAL PLAT THEREOF ON FILE IN THE OFFICE OF THE COUNTY CLERK OF KLAMATH COUNTY, OREGON.**

**Subject to:**


1. Covenants, conditions, restrictions and/or easements, if any, affecting title, which may appear in the public record, including those shown on any recorded plat or survey.


The true consideration for this conveyance is **\$225,000.00**. (Here comply with requirements of ORS 93.030)

F26-

BEFORE SIGNING OR ACCEPTING THIS INSTRUMENT, THE PERSON TRANSFERRING FEE TITLE SHOULD INQUIRE ABOUT THE PERSON'S RIGHTS, IF ANY, UNDER ORS 195.300, 195.301 AND 195.305 TO 195-336 AND SECTIONS 5 TO 11, OF CHAPTER 424, OREGON LAWS 2007. THIS INSTRUMENT DOES NOT ALLOW USE OF THE PROPERTY DESCRIBED IN THIS INSTRUMENT IN VIOLATION OF APPLICABLE LAND USE LAWS AND REGULATIONS. BEFORE SIGNING OR ACCEPTING THIS INSTRUMENT, THE PERSON ACQUIRING FEE TITLE TO THE PROPERTY SHOULD CHECK WITH THE APPROPRIATE CITY OR COUNTY PLANNING DEPARTMENT TO VERIFY THAT THE UNIT OF LAND BEING TRANSFERRED IS A LAWFULLY ESTABLISHED LOT OR PARCEL, AS DEFINED IN ORS 92.010 OR 215.010, TO VERIFY THE APPROVED USES OF THE LOT OR PARCEL, TO DETERMINE ANY LIMITS ON LAWSUITS AGAINST FARMING OR FOREST PRACTICES AS DEFINED IN ORS 30.930 AND TO INQUIRE ABOUT THE RIGHTS OF NEIGHBORING PROPERTY OWNERS, IF ANY, UNDER ORS 195.300, 195.301 AND 195.305 TO 195-336 AND SECTIONS 5 TO 11, OF CHAPTER 424, OREGON LAWS 2007.

Dated this 12 day of February, 2009.


  
Kevin Arndt

 Per PCA  
Lisa Arndt

STATE OF Oregon )  
 )ss.  
County of Klamath )

This instrument was acknowledged before me on this 12 day of February, 2009  
by ~~Kevin Arndt and Lisa Arndt~~ himself + as POA for Lisa Arndt



  
Dori Crain  
Notary Public for Oregon  
My commission expires: November 7, 2009