

UTC 1396-9391

2009-003749

Klamath County, Oregon



00062552200900037490040043

03/16/2009 03:32:15 PM

Fee: \$36.00

RECORDATION REQUESTED BY:

South Valley Bank & Trust
Commercial Branch
P O Box 5210
Klamath Falls, OR 97601

WHEN RECORDED MAIL TO:

South Valley Bank & Trust
Commercial Branch
P O Box 5210
Klamath Falls, OR 97601

SEND TAX NOTICES TO:

South Valley Bank & Trust
Commercial Branch
P O Box 5210
Klamath Falls, OR 97601

SPACE ABOVE THIS LINE IS FOR RECORDER'S USE ONLY

MODIFICATION OF DEED OF TRUST

THIS MODIFICATION OF DEED OF TRUST dated February 9, 2009, is made and executed between Ernst Brothers LLC, whose address is P O Box 637, Gilchrist, OR 97737 ("Grantor") and South Valley Bank & Trust, whose address is Commercial Branch, P O Box 5210, Klamath Falls, OR 97601 ("Lender").

DEED OF TRUST. Lender and Grantor have entered into a Deed of Trust dated May 28, 1997 (the "Deed of Trust") which has been recorded in Klamath County, State of Oregon, as follows:

Deed of Trust with Modifications) dated May 28, 1997, recorded February 19, 1998 in Book M98, Page 5335 in records of Klamath County, Oregon.

REAL PROPERTY DESCRIPTION. The Deed of Trust covers the following described real property located in Klamath County, State of Oregon:

See the exhibit or other description document which is attached to this Modification and made a part of this Modification as if fully set forth herein.

The Real Property or its address is commonly known as Crescent, OR 97737.

MODIFICATION. Lender and Grantor hereby modify the Deed of Trust as follows:

Extend maturity date.

CONTINUING VALIDITY. Except as expressly modified above, the terms of the original Deed of Trust shall remain unchanged and in full force and effect. Consent by Lender to this Modification does not waive Lender's right to require strict performance of the Deed of Trust as changed above nor obligate Lender to make any future modifications. Nothing in this Modification shall constitute a satisfaction of the promissory note or other credit agreement secured by the Deed of Trust (the "Note"). It is the intention of Lender to retain as liable all parties to the Deed of Trust and all parties, makers and endorsers to the Note, including accommodation parties, unless a party is expressly released by Lender in writing. Any maker or endorser, including accommodation makers, shall not be released by virtue of this Modification. If any person who signed the original Deed of Trust does not sign this Modification, then all persons signing below acknowledge that this Modification is given conditionally, based on the representation to Lender that the non-signing person consents to the changes and provisions of this Modification or otherwise will not be released by it. This waiver applies not only to any initial extension or modification, but also to all such subsequent actions.

DUE ON SALE-CONSENT BY LENDER. Due On Sale-Consent By Lender. Lender may, at lender's option, declare immediately due and payable all sums secured by this Deed of Trust upon the sale or transfer, without Lender's prior written consent, of all and any part of the Real Property, or any interest in the Real Property. A "sale or transfer" means the conveyance of Real Property or any right, title or interest in the Real Property; whether legal, beneficial or equitable; whether voluntary or involuntary; whether by outright sale, deed, installment sale contract, land contract, contract for deed, leasehold interest with a term greater than three (3) years, lease-option contract, or by sale, assignment, or transfer of any beneficial interest in or to any land trust holding title to the Real Property, or by any other method on conveyance of an interest in the Real Property, or by any other method of conveyance of an interest in the Real Property. If any Grantor is a corporation, partnership or limited liability company, transfer also includes any change in ownership of more than twenty-five percent (25%) of the voting stock, partnership interests or limited liability company interests, as the case may be, of such Grantor. However, this option shall not be exercised by Lender if such exercise is prohibited by federal law or by Oregon law.

GRANTOR ACKNOWLEDGES HAVING READ ALL THE PROVISIONS OF THIS MODIFICATION OF DEED OF TRUST AND GRANTOR AGREES TO ITS TERMS. THIS MODIFICATION OF DEED OF TRUST IS DATED FEBRUARY 9, 2009.

GRANTOR:

ERNST BROTHERS LLC

By: Wayne G Ernst
Wayne G Ernst, Managing Member of Ernst Brothers LLC

By: John Ernst
John Ernst, Member of Ernst Brothers LLC

By: Jan Houck
Jan Houck, Member of Ernst Brothers LLC

LENDER:

SOUTH VALLEY BANK & TRUST


x Angela M. Bandy
Authorized Officer

AMERITITLE has recorded this instrument by request as an accommodation only, and has not examined it for regularity and sufficiency or as to its effect upon the title to any real property that may be described therein.

4/1/09

LIMITED LIABILITY COMPANY ACKNOWLEDGMENT

STATE OF Oregon)
COUNTY OF Klamath) SS

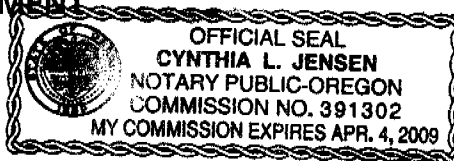


On this 27th day of February, 2009, before me, the undersigned Notary Public, personally appeared Wayne G Ernst, Managing Member of Ernst Brothers LLC; Jan Houck, Member of Ernst Brothers LLC; and John Ernst, Member of Ernst Brothers LLC, and known to me to be members or designated agents of the limited liability company that executed the Modification of Deed of Trust and acknowledged the Modification to be the free and voluntary act and deed of the limited liability company, by authority of statute, its articles of organization or its operating agreement, for the uses and purposes therein mentioned, and on oath stated that they are authorized to execute this Modification and in fact executed the Modification on behalf of the limited liability company.

By Cynthia L. Jensen Residing at Klamath Falls
Notary Public in and for the State of Oregon My commission expires 4/4/09

LENDER ACKNOWLEDGMENT

STATE OF Oregon)
COUNTY OF Klamath) SS



On this 27th day of February, 2009, before me, the undersigned Notary Public, personally appeared Angela M. Barry and known to me to be the Loan Officer, authorized agent for South Valley Bank & Trust that executed the within and foregoing instrument and acknowledged said instrument to be the free and voluntary act and deed of South Valley Bank & Trust, duly authorized by South Valley Bank & Trust through its board of directors or otherwise, for the uses and purposes therein mentioned, and on oath stated that he or she is authorized to execute this said instrument and in fact executed this said instrument on behalf of South Valley Bank & Trust.

By Cynthia L. Jensen Residing at Klamath Falls
Notary Public in and for the State of Oregon My commission expires 4/4/09

EXHIBIT D

along the Easterly line of property conveyed to Standard Oil Company of California by Deed recorded in Volume 125 at page 318, Deed records of Klamath County, Oregon, a distance of 132.82 feet; thence South 50°26'40" East a distance of 34.0 feet, more or less, to the relocated Westerly right of way line of The Dalles-California Highway; thence Northeasterly along said Westerly right of way line to the point of beginning.

EXCEPTING THEREFROM that portion of the SW¼ of the SW¼ of Section 30, Township 24 South, Range 9 East of the Willamette Meridian, in the County of Klamath, State of Oregon, described as follows:

Beginning at a point which is South 0°17'46" West, a distance of 416.46 feet, and South 39°33'20" West, a distance of 132.82 feet from the Northeast corner of said SW¼ of the SW¼ of Section 30; thence South 39°33'20" West, a distance of 25 feet to a point; thence 50°26'40" West, a distance of 154.53 feet to a point; thence North 39°37' East, a distance of 25 feet to a point; thence South 50°26'40" East, a distance of 154.53 feet, more or less, to the point of beginning.

EXCEPT from above described Parcel 1 that portion conveyed to the State of Oregon, by and through its State Highway Commission by Bargain and Sale Deed recorded December 11, 1943, in Volume 160 page 405, Deed records of Klamath County, Oregon.

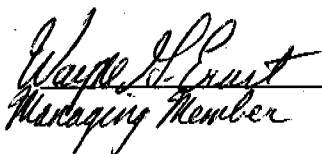
PARCEL 3.

Lots 5 and 6, Block 1, ORIGINAL TOWN OF CHEMULT, according to the official plat thereof on file in the office of the County Clerk of Klamath County, Oregon.

TOGETHER WITH: A nonexclusive perpetual easement over and across Lot 4 of Block 1, for the following purposes: Access to said Lots 5 and 6 from U.S. Highway 97, and parking of vehicles.

ERNST BROTHERS, LLC.

BY:


Wayne D. Ernst
Managing Member






EXHIBIT D

LEGAL DESCRIPTION

The following described real property situated in Klamath County, Oregon:

PARCEL 1:

A parcel of land the same containing portions of the SW $\frac{1}{4}$ SW $\frac{1}{4}$ and the SE $\frac{1}{4}$ SW $\frac{1}{4}$ of Section 30, Township 24 South, Range 9 East of the Willamette Meridian, in the County of Klamath, State of Oregon, the said parcel of land being described as follows:

Beginning at a point on the East line of the said SW $\frac{1}{4}$ SW $\frac{1}{4}$ of said Section 30, which point is marked by a 30 inch steel bar monument and which point is located South 0°17'46" West a distance of 331.74 feet from the Northeast corner of the said SW $\frac{1}{4}$ SW $\frac{1}{4}$ of Section 30 (said corner being also marked by a 30 inch steel bar monument); thence South 89°10'03" East for 77.42 feet along the South line of the N $\frac{1}{2}$ of the NW $\frac{1}{4}$ of the SE $\frac{1}{4}$ of the SW $\frac{1}{4}$ to an intersection with the Westerly boundary of the right of way of The Dalles-California State Highway, said right of way having a total width of 60 feet, to a 30 inch steel bar monument; thence in a Southwesterly direction along the curved Westerly boundary of said right of way, the said curve having a radius of 1940.00 feet, for a distance of 145.10 feet (the chord of said portion of said curve bearing South 32°35'42" West for a distance of 145.06 feet) to a 30 inch steel bar monument located on the East boundary of the SW $\frac{1}{4}$ of SW $\frac{1}{4}$ of Section 30; thence North 0°17'46" East along the said subdivision line for a distance of 38.66 feet to a steel bar monument, which point is further located South 0°17'46" West a distance of 84.72 feet from the point of beginning above described; thence South 39°33'20" West for 157.82 feet to a 30 inch steel bar monument; thence North 50°26'40" West for 154.53 feet to a 30 inch steel bar monument located on the Southeasterly boundary of the right of way of the Gilchrist Lumber Company Railroad, said right of way having a width of 100 feet; thence North 39°37'00" East along said right of way boundary for a distance of 346.42 feet to a 30 inch steel bar monument located on the East line of the said SW $\frac{1}{4}$ of the SW $\frac{1}{4}$ of Section 30, which point is also located South 0°17'46" West, a distance of 172.90 feet from the Northeast corner of the said SW $\frac{1}{4}$ of the SW $\frac{1}{4}$ of said Section 30; thence along said subdivision line South 0°17'46" West, a distance of 158.84 feet to the point of beginning.

PARCEL 2:

That portion of Lot 4, (SW $\frac{1}{4}$ SW $\frac{1}{4}$) of Section 30, Township 24 South, Range 9 East of the Willamette Meridian, in the County of Klamath, State of Oregon, described as follows:

Beginning at a point on the East side of said Lot 4, which is South 0°17'46" West, a distance of 430.76 feet from the Northeast corner of said Lot 4, which point is also the intersection of the relocated Westerly right of way line of The Dalles-California Highway with the Easterly line of said Lot 4; thence North 0°17'46" East a distance of 14.3 feet to a point; thence South 39°33'20" West