

Return to County

2009-004869
Klamath County, Oregon

AFTER RECORDING RETURN TO:
Nathan J. Ratliff
905 Main Street, Ste 200
Klamath Falls OR 97601



04/08/2009 08:22:17 AM

Fee: \$26.00

GRANTOR'S NAME AND ADDRESS:
Joseph Michael Hohman
905 Main Street, Ste 303
Klamath Falls, OR 97601

GRANTEE'S NAME AND ADDRESS:
Joseph Michael Hohman and
Nora Francis Hohman, Trustees of The
Joseph Michael Hohman and
Nora Francis Hohman 2009 Trust,
U.A.D. April 6, 2009

SEND TAX STATEMENTS TO:
Joseph M. Hohman
905 Main Street, Ste 303
Klamath Falls, OR 97601

WARRANTY DEED

KNOW ALL MEN BY THESE PRESENTS, That JOSEPH MICHAEL HOHMAN and NORA FRANCIS HOHMAN, aka NORA FRANCIS HOHMAN, Husband and Wife, hereinafter called the grantor, for the consideration hereinafter stated, to grantor paid by JOSEPH MICHAEL HOHMAN AND NORA FRANCIS HOHMAN, TRUSTEES OF THE JOSEPH MICHAEL HOHMAN AND NORA FRANCIS HOHMAN 2009 TRUST, U.A.D. APRIL 6, 2009, hereinafter called the grantee, does hereby grant, bargain, sell and convey unto the grantee and grantee's heirs, successors and assigns, that certain real property, with the tenements, hereditaments and appurtenances thereunto belonging or in any way appertaining, situated in the County of Klamath, State of Oregon, described as follows, to-wit:

The Northwesterly 55 feet of Lot 5 and the Northwesterly 55 feet of the Southwesterly 35 feet of Lot 6 in Block 50, Nichols Addition to the City of Klamath Falls, Oregon, more particularly described as follows:

Beginning at the Northwest corner of Block 50 aforesaid, being the corner of 10th and Jefferson Streets; thence Southeasterly along the Easterly line of 10th Street 55 feet; thence Northeasterly and parallel with Jefferson 100 feet; thence Northwesterly and parallel with 10th Street, 55 feet to Jefferson Street; thence Southwesterly along the Southerly line of Jefferson Street to the point of beginning.

Property ID No.: R369265
Map Tax Lot No.: R-3809-029DC-06800-000

SUBJECT TO: Reservations and restrictions of record; rights of way and easements of record and those apparent upon the land; contracts and/or liens for irrigation and/or drainage.

TO HAVE AND TO HOLD THE SAME unto the grantee and grantee's heirs, successors and assigns forever.


AND GRANTOR HEREBY COVENANTS to and with grantee and grantee's heirs, successors and assigns, that grantor is lawfully seized in fee simple of the above-granted premises, free from all encumbrances except those of record and those apparent on the land, and that grantor will warrant and forever defend the premises and every part and parcel thereof against the lawful claims and demands of all persons whomsoever, except those claiming under the above-described encumbrances.

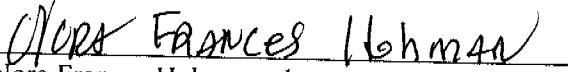
The true and actual consideration paid for this transfer, stated in terms of dollars, is **\$to convey title only**.

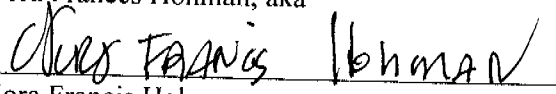
In construing this deed, where the context so requires, the singular includes the plural and all grammatical changes shall be made so that this deed shall apply equally to corporations and to individuals.

IN WITNESS WHEREOF, the grantor has executed this instrument this 6 day of April, 2009.

BEFORE SIGNING OR ACCEPTING THIS INSTRUMENT, THE PERSON TRANSFERRING FEE TITLE SHOULD INQUIRE ABOUT THE PERSON'S RIGHTS, IF ANY, UNDER SECTIONS 2, 3 AND 5 TO 22 OF CHAPTER 424, OREGON LAWS 2007. THIS INSTRUMENT DOES NOT ALLOW USE OF THE PROPERTY DESCRIBED IN THIS INSTRUMENT IN VIOLATION OF APPLICABLE LAND USE LAWS AND REGULATIONS. BEFORE SIGNING OR ACCEPTING THIS INSTRUMENT, THE PERSON ACQUIRING FEE TITLE TO THE PROPERTY SHOULD CHECK WITH THE APPROPRIATE CITY OR COUNTY PLANNING DEPARTMENT TO VERIFY THAT THE UNIT OF LAND BEING TRANSFERRED IS A LAWFULLY ESTABLISHED LOT OR PARCEL, AS DEFINED IN ORS 92.010 OR 215.010, TO VERIFY THE APPROVED USES OF THE LOT OR PARCEL, TO DETERMINE ANY LIMITS ON LAWSUITS AGAINST FARMING OR FOREST PRACTICES AS DEFINED IN ORS 30.930 AND TO INQUIRE ABOUT THE RIGHTS OF NEIGHBORING PROPERTY OWNERS, IF ANY, UNDER SECTIONS 2, 3 AND 5 TO 22 OF CHAPTER 424, OREGON LAWS 2007.



Joseph Michael Hohman



Nora Frances Hohman, aka


Nora Francis Hohman

STATE OF OREGON; County of Klamath) ss.

THIS INSTRUMENT WAS ACKNOWLEDGED BEFORE ME this 6 day of April, 2009, by Joseph Michael Hohman and Nora Francis Hohman, aka Nora Francis Hohman.




NOTARY PUBLIC FOR OREGON

My Commission expires: 10-27-10