

2009-005393

Klamath County, Oregon



00064475200900053930020024

04/17/2009 02:53:54 PM

Fee: \$26.00




THIS SPACE

After recording return to:  
Klamath County Fire District No. 1  
143 North Broad Street  
Klamath Falls, OR 97601

Until a change is requested all tax statements  
shall be sent to the following address:  
Klamath County Fire District No. 1  
143 North Broad Street  
Klamath Falls, OR 97601

File No.: 7021-1361277 (ALF)  
Date: February 26, 2009

### STATUTORY WARRANTY DEED

**Last Days Harvest Ministries**, Grantor, conveys and warrants to **Klamath County Fire District No. 1**, Grantee, the following described real property free of liens and encumbrances, except as specifically set forth herein: 

**LEGAL DESCRIPTION:** Real property in the County of Klamath, State of Oregon, described as follows:

**Lot 15 in Block 310 of Darrow Addition to the City of Klamath Falls, according to the official plat thereof on file in the office of the County Clerk of Klamath County, Oregon.**

**Subject to:**

1. Covenants, conditions, restrictions and/or easements, if any, affecting title, which may appear in the public record, including those shown on any recorded plat or survey.

The true consideration for this conveyance is **\$165,000.00**. (Here comply with requirements of ORS 93.030)

FW-

APN: R773176


Statutory Warranty Deed  
- continued

File No.: 7021-1361277 (ALF)  
Date: 02/26/2009

BEFORE SIGNING OR ACCEPTING THIS INSTRUMENT, THE PERSON TRANSFERRING FEE TITLE SHOULD INQUIRE ABOUT THE PERSON'S RIGHTS, IF ANY, UNDER ORS 195.300, 195.301 AND 195.305 TO 195-336 AND SECTIONS 5 TO 11, OF CHAPTER 424, OREGON LAWS 2007. THIS INSTRUMENT DOES NOT ALLOW USE OF THE PROPERTY DESCRIBED IN THIS INSTRUMENT IN VIOLATION OF APPLICABLE LAND USE LAWS AND REGULATIONS. BEFORE SIGNING OR ACCEPTING THIS INSTRUMENT, THE PERSON ACQUIRING FEE TITLE TO THE PROPERTY SHOULD CHECK WITH THE APPROPRIATE CITY OR COUNTY PLANNING DEPARTMENT TO VERIFY THAT THE UNIT OF LAND BEING TRANSFERRED IS A LAWFULLY ESTABLISHED LOT OR PARCEL, AS DEFINED IN ORS 92.010 OR 215.010, TO VERIFY THE APPROVED USES OF THE LOT OR PARCEL, TO DETERMINE ANY LIMITS ON LAWSUITS AGAINST FARMING OR FOREST PRACTICES AS DEFINED IN ORS 30.930 AND TO INQUIRE ABOUT THE RIGHTS OF NEIGHBORING PROPERTY OWNERS, IF ANY, UNDER ORS 195.300, 195.301 AND 195.305 TO 195-336 AND SECTIONS 5 TO 11, OF CHAPTER 424, OREGON LAWS 2007.

Dated this 16 day of April, 2009

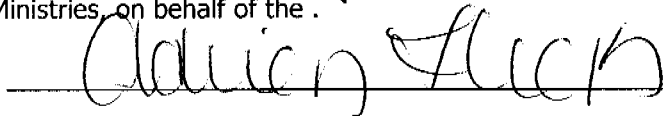
Last Days Harvest Ministries



By: Randy Hadwick

STATE OF Oregon )  
 )ss.  
County of Klamath )

This instrument was acknowledged before me on this 16 day of April, 2009  
by Randy Hadwick as of Last Days Harvest Ministries, on behalf of the .



Notary Public for Oregon  
My commission expires: 12-3-10

