

2009-005755

Klamath County, Oregon



00064909200900057550040044

COVER SHEET

ORS: 205.234

04/27/2009 02:43:51 PM

Fee: \$36.00

This cover sheet has been prepared by the persons presenting the attached instrument for recording. Any errors in this cover sheet DO NOT affect the transaction(s) contained in the instrument itself.

1st 1308294

After recording, return to:

Northwest Trustee
PO Box 997
Bellevue WA 98009
Att: Wisty Burns

The date of the instrument attached is April 24 2009

1) NAMES(S) OF THE INSTRUMENT(S) required by ORS 205.234(a)

Trustees Deed

2) PARTY(IES)/GRANTOR, required by ORS 205.125(1)(b) and ORS 205.160:

Houck, Ronald

3) PARTY(IES)/GRANTEE, required by ORS 205.125(1)(b) and ORS 205.160

Sierra Pacific

4) TRUE and ACTUAL CONSIDERATION (if any), ORS 93.030

\$

5) FULL OR PARTIAL SATISFACTION ORDER or WARRANT FILED IN THE COUNTY CLERK'S LIEN RECORDS, ORS 205.121(1)(c)

6) RE-RECORDED to correct:

Previously recorded as:

F3W

TRUSTEE'S DEED

THIS INDENTURE, made April 24, 2009, between Northwest Trustee Services, Inc., hereinafter called the Trustee and Federal National Mortgage Association, hereinafter called the second party;

RECITALS:

RECITALS: Ronald W. Houck, as grantors, executed and delivered to: Aspen Title & Escrow, as trustee, for the benefit of Mortgage Electronic Registration Systems, Inc. solely as nominee for SIERRA PACIFIC MORTGAGE COMPANY, INC., as beneficiary, a trust deed dated 02/16/06, duly recorded on 02/24/06 in the mortgage records of Klamath County, Oregon in Vol: M06 Pg: 03495 and subsequently assigned to CitiMortgage, Inc. by Assignment recorded as 200816463. In the trust deed, the real property described below ("Property") was conveyed by the grantor to the trustee to secure, among other things, the performance of the grantor's obligations to the beneficiary. The grantor thereafter defaulted in the performance of those obligations and such default(s) still existed at the time of the trustee's sale of the Property described below.

Because of the default(s), the record beneficiary under the trust deed or its predecessor declared all sums secured by the trust deed immediately due and owing; therefore, a Notice of Default, containing an election to sell the Property and to foreclose the trust deed by advertisement and sale to satisfy grantor's obligations owed to the beneficiary was recorded in the mortgage records of the county in which the Property is located on 12/12/08, in 200816464.

After recording the Notice of Default, the trustee gave notice to the grantor(s) and/or occupants pursuant to the requirements of section 20 and 21, Chapter 19, Oregon laws 2008 ("Bill") by mailing said notice by both first class and certified mail with return receipt requested. Trustee gave notice of the time for and place of sale of the Property as required by law; copies of the Trustee's Notice of Sale were served pursuant to ORCP 7D.(2) and 7D.(3) or mailed by both first class and certified mail with return receipt requested to the last known address of the persons or their legal representatives, if any, named in ORS 86.740(1) and (2)(a), at least 120 days before the date the Property was sold, and the Trustee's Notice of Sale was mailed by first class and certified mail with return receipt requested, to the last-known address of the guardian, conservator or administrator or executor of any person named in ORS 86.740(1), promptly after the trustee received knowledge of the disability, insanity or death of any such person; the Trustee's Notice of Sale was served upon occupants of the Property in the manner in which a summons is served pursuant to ORCP 7D.(2) and 7D.(3) at least 120 days before the date the Property was sold, pursuant to ORS 86.750(1). If the foreclosure was stayed and released from stay, copies of an Amended Notice of Sale in the form required by ORS 86.755(6) were mailed within thirty days after release from stay by registered or certified mail to the last-known address of those persons listed in ORS 86.740 and 86.750(1) and any person requesting notice who was present at the time and place set for the sale which was stayed. Further, the trustee published a copy of the Trustee's Notice of Sale in a newspaper of general circulation in each county in which the Property is located, once a week for four successive weeks; the last publication of Notice of Trustee's Sale occurred more than twenty days prior to the date of sale. Compliance with the Bill and the mailing, service and publication of the Trustee's Notice of Sale are evidenced by one or more affidavits or proofs of service duly recorded prior to the date of sale in the official records of the county in which the Property is located.

Northwest Trustee Services, Inc.
P.O. Box 997
Bellevue, WA 98009-0997

Grantor's Name and Address

Federal National Mortgage Association
PO Box 650043
Dallas, TX 75265-0043

Grantee's Name and Address

After Recording Return to:

Northwest Trustee Services, Inc.

Attn: Post Sale Dept.

P.O. Box 997

Bellevue, WA 98009-0997

7301.24320

Until a change is required all tax statements shall be sent to the following address:

Federal National Mortgage Association

PO Box 650043

Dallas, TX 75265-0043

Name, Address, Zip

FOR COUNTY USE:

Consideration: \$102,176.29

The trustee has no actual notice of any person, other than the persons identified in the affidavit(s) and proof(s) of mailing and/or service, having or claiming any lien on or interest in the Property, entitled to notice pursuant to ORS 86.740(1)(b) or (1)(c).

Pursuant to the Notice of Trustee's Sale, one or more due public proclamations of the sale's postponement and/or an Amended Notice of Trustee's Sale, the trustee -- on April 22, 2009, at 10:00 a.m. in accord with the standard of time established by ORS 187.110, and at the place so fixed for sale, in full accordance with the laws of the State of Oregon and pursuant to the powers conferred upon said trustee by the trust deed -- sold the Property in one parcel at public auction to Federal National Mortgage Association for the sum of \$102,176.29, Federal National Mortgage Association being the highest and best bidder at the sale. The true and actual consideration paid for this transfer is the sum of \$102,176.29


NOW, THEREFORE, in consideration of the sum of \$102,176.29 paid by Federal National Mortgage Association in cash, the receipt of which is acknowledged, and by the authority vested in the trustee by the laws of the State of Oregon and by the trust deed, the trustee does hereby convey Federal National Mortgage Association all interest the grantor had or had the power to convey at the time of grantor's execution of the trust deed, together with any interest the grantor or grantor's successors in interest acquired after the execution of the trust deed in and to the Property, which is legally described as follows:

Legal Description Attached

Commonly known as: 5428 Harlan Drive, Klamath Falls, OR 97603

This conveyance is made without representations or warranties of any kind. By recording this Trustee's Deed, Grantee understands, acknowledges and agrees that the Property was purchased in the context of a foreclosure, that the trustee made no representations to Grantee concerning the Property and that the trustee owed no duty to make disclosures to Grantee concerning the Property, Grantee relying solely upon his/her/their/its own due diligence investigation before electing to bid for the Property.


IN WITNESS WHEREOF, the undersigned trustee has executed this document; if the undersigned is a corporation, it has caused its corporate name to be signed and its seal affixed hereto by an officer or other person duly authorized thereunto by order of its Board of Directors.



Northwest Trustee Services, Inc., Trustee

STATE OF WASHINGTON)
) ss.
COUNTY OF KING)

I certify that I know or have satisfactory evidence that Jeff Stenman is the person who appeared before me, and said person acknowledged that (he/she) signed this instrument, on oath stated that (he/she) was authorized to execute the instrument and acknowledged it as an Assistant Vice President of Northwest Trustee Services, Inc. to be the free and voluntary act of such party for the uses and purposes mentioned in the instrument.

Dated: 4.24.09




NOTARY PUBLIC in and for the State of
Washington, residing at King Co.
My commission expires 3/28/2011

THIS INSTRUMENT WILL NOT ALLOW USE OF THE PROPERTY DESCRIBED IN THIS INSTRUMENT IN VIOLATION OF APPLICABLE LAND USE LAWS AND REGULATIONS. BEFORE SIGNING OR ACCEPTING THIS INSTRUMENT, THE PERSON ACQUIRING FEE TITLE TO THE PROPERTY SHOULD CHECK WITH THE APPROPRIATE CITY OR COUNTY PLANNING DEPARTMENT TO VERIFY APPROVED USES AND TO DETERMINE ANY LIMITS ON LAWSUITS AGAINST FARMING OR FOREST PRACTICES AS DEFINED IN ORS 30.930

Legal Description

LOT 3 OF THE PLAT OF SUBDIVISION OF HOMEDALE TRACTS 49 AND 50, ACCORDING TO THE OFFICIAL PLAT THEREOF ON FILE ON THE OFFICE OF THE COUNTY CLERK OF KLAMATH COUNTY, OREGON. ALSO A PORTION OF LOT 2 OF THE PLAT OF SUBDIVISION OF HOMEDALE TRACTS 49 AND 50, SITUATED IN THE EAST HALF OF THE EAST HALF OF SECTION 11, TOWNSHIP 39 SOUTH, RANGE 9 EAST OF THE WILLAMETTE MERIDIAN, KLAMATH COUNTY, OREGON, MORE PARTICULARLY DESCRIBED AS FOLLOWS: BEGINNING AT THE NORTHEAST CORNER OF SAID LOT 2; THENCE NORTH 66 DEGREES 33' WEST ALONG THE SOUTHWESTERLY BOUNDARY OF HARLAN DRIVE A DISTANCE OF 14.0 FEET; THENCE SOUTH 14 DEGREES 38' WEST PARALLEL WITH THE EASTERLY LINE OF SAID LOT 2 A DISTANCE OF 150.2 FEET; THENCE SOUTH 10 DEGREES 23' EAST A DISTANCE OF 33.1 FEET TO THE EASTERLY LINE OF SAID LOT 2; THENCE NORTH 14 DEGREES 38' EAST ALONG THE EASTERLY LINE OF SAID LOT 2 A DISTANCE OF 180.0 FEET, MORE OR LESS, TO THE POINT OF BEGINNING.