

2009-010865

Klamath County, Oregon

RECORDING REQUESTED BY

ATE 67036

WHEN RECORDED MAIL TO



00070961200900108650030039

08/13/2009 11:52:07 AM

Fee: \$31.00

REGIONAL TRUSTEE SERVICES CORPORATION

616 1st Avenue, Suite 500

Seattle, WA 98104

Trustee's Sale No: 09-FMB-81143

**NOTICE OF DEFAULT AND ELECTION TO SELL**

Pursuant to O.R.S. 86.705 et seq. and O.R.S. 79.5010, et seq.

Reference is made to that certain Deed of Trust made by, GLENN M HOWARD AND C. CHRISTINE HOWARD HUSBAND AND WIFE, as grantor, to AMERITITLE, as Trustee, in favor of MORTGAGE ELECTRONIC REGISTRATION SYSTEMS, INC. AS NOMINEE FOR FIRST INDEPENDENT BANK, as beneficiary, dated 8/31/2007, recorded 9/6/2007, under Instrument No. 2007-015753, records of KLAMATH County, covering the following described real property situated in KLAMATH County, OREGON, to-wit:

ATTACHED HERETO AS EXHIBIT 'A' AND INCORPORATED HEREIN AS THOUGH FULLY SET FORTH.

The undersigned Trustee, REGIONAL TRUSTEE SERVICES CORPORATION, hereby certifies that no assignments of the trust deed by the trustee or by the beneficiary and no appointments of a successor-trustee have been made except as recorded in the mortgage records of the county or counties in which the above described real property is situate; further, that no action has been instituted to recover the debt, or any part thereof, now remaining secured by the said trust deed, or, if such action has been instituted, such action has been dismissed except as permitted by ORS 86.735(4).

There is a default by the grantor or other person owing an obligation, the performance of which is secured by said trust deed, or by the successor in interest, with respect to provisions therein which authorize sale in the event of default of such provision; the default for which foreclosure is made is grantor's failure to pay when due, the following sums:

	Amount due as of August 12, 2009
Delinquent Payments from May 01, 2009	
4 payments at \$ 1,047.14 each	\$ 4,188.56
(05-01-09 through 08-12-09)	
Late Charges:	\$ 157.08
Beneficiary Advances:	\$ 11.00
Suspense Credit:	\$ 0.00
	=====
TOTAL:	\$ 4,356.64

By reason of said default, the beneficiary has declared all sums owing on the obligation secured by said trust deed immediately due and payable, said sums being the following:

UNPAID PRINCIPAL BALANCE OF \$151,230.25, PLUS interest thereon at 7.250% per annum from 4/1/2009, until paid, together with escrow advances, foreclosure costs, trustee fees, attorney fees, sums required for the protection of the property and additional sums secured by the Deed of Trust.

Notice hereby is given that the beneficiary and current trustee, REGIONAL TRUSTEE SERVICES CORPORATION, by reason of said default, have elected and do hereby elect to foreclose said trust deed by advertisement and sale pursuant to ORS 86.705 to 86.795, and to cause to be sold at public auction to the highest bidder for cash the interest in the said described property which the grantor had, or had the power to convey, at the time of the execution by him of the trust deed, together with any interest the grantor or his successors in interest acquired after the execution of the trust deed, to satisfy the obligations secured by said trust deed and the expenses of the sale, including the compensations of the trustee as provided by law, and the reasonable fees of trustee's attorneys.

Said sale will be held at the hour of 11:00 AM, in accord with the standard of time established by ORS 187.110 on December 17, 2009, at the following place: ON THE FRONT STEPS OF THE CIRCUIT COURT, 316 MAIN STREET, KLAMATH FALLS, County of KLAMATH, State of OREGON, which is the hour, date and place last set for said sale.

Other than as shown of record, neither the said beneficiary nor the said trustee has any actual notice of any person having or claiming to have any lien upon or interest in the real property hereinabove described subsequent to the interest of the trustee in the trust deed, or of any successor in interest to the grantor or of any lessee or other person in possession of or occupying the property, except:


NONE

Notice is further given that any person named in ORS 86.753 has the right, at any time prior to five days before the date last set for the sale, to have this foreclosure proceeding dismissed and the trust deed reinstated by payment to the beneficiary of the entire amount then due (other than such portion of the principal as would not then be due had no default occurred) and by curing any other default complained of herein that is capable of being cured by tendering the performance required under the obligation or trust deed, and in addition to paying said sums or tendering the performance necessary to cure the default, by paying all costs and expenses actually incurred in enforcing the obligation and trust deed, together with trustee's and attorney's fees not exceeding the amounts provide by said ORS 86.753.

In construing this notice, the masculine gender includes the feminine and the neuter, the singular includes the plural, the word "grantor" includes any successor in interest to the grantor as well as any other person owing an obligation, the performance of which is secured by said trust deed, and the words "trustee" and "beneficiary" include their respective successors in interest, if any.


DATED: 8/12/2009

REGIONAL TRUSTEE SERVICES CORPORATION
Trustee

By 
ANNA EGDORF, AUTHORIZED AGENT
Sale Information: <http://www.rtrustee.com>

STATE OF WASHINGTON }
COUNTY OF KING } ss.

The foregoing instrument was acknowledged before me 8/12/2009, by ANNA EGDORF, AUTHORIZED AGENT of REGIONAL TRUSTEE SERVICES CORPORATION, a WASHINGTON Corporation, on behalf of the corporation.





Notary Public for WASHINGTON
My commission expires: 9-26-11

EXHIBIT FOR LEGAL DESCRIPTION

Trustee's Sale No. 09-FMB-81143

EXHIBIT 'A'

A parcel of land situated in the Northwest one-quarter of Section 20, Township 40 South, Range 10 East of the Willamette Meridian, Klamath County, Oregon, more particularly described as follows:

Beginning at a 5/8" iron pin marking the Northwest corner of said Section 20; thence North 89° 45' 24" East, along the North line of said Section 20, 2180.17 feet; thence South 00° 14' 35" East, 500.00 feet; thence South 89° 45' 24" West parallel to the North line of said Section 20, 1930.22 feet to a point on the Northeasterly right of way of Oregon State Highway 39; thence North 33° 46' 40" West, along the Northeasterly right of way line of said Oregon State Highway 39, 452.68 feet to a point on the West line of said Section 20; thence North 00° 10' 54" West along the West line of said Section 20, 122.67 feet to the point of beginning.

EXCEPTING THEREFROM any portion lying within the Zuckerman Road right of way.

ALSO EXCEPTING THEREFROM any portion lying within the State Highway #39.

AND ALSO EXCEPTING THEREFROM that portion lying within the USBR C-9 Lateral right of way.