

2009-013504

Klamath County, Oregon



00074124200900135040020020

10/16/2009 11:34:22 AM

Fee: \$42.00

After recording, please send to:

Garry M. Freitag and Gertrude M. Freitag, Trustees
29777 Highway 70
Bonanza, Oregon 97623

* Please also send tax statements to above address.

QUITCLAIM DEED

This Quitclaim Deed, executed this 15th day of October, 2009,


By Grantors, *Garry M. Freitag and Gertrude M. Freitag, of 29777 Highway 70, Bonanza, Oregon 97623.*

To Grantees, *Garry M. Freitag and Gertrude M. Freitag, as trustees of The Freitag Revocable Living Trust, of 29777 Highway 70, Bonanza, Oregon 97623.*

WITNESSETH, that the said Grantors, for good consideration and for the sum of \$1.00 (one dollar) paid by the said Grantees, the receipt whereof is hereby acknowledged, do hereby remise, release, and quitclaim unto said Grantees forever, all the right, title, interest, and claim which the said Grantors have in and to the following described parcel of land, and improvements and appurtenances thereto in the County of Klamath, State of Oregon, To Wit:


SEE ATTACHED EXHIBIT A

IN WITNESS WHEREOF, The said Grantors have signed and sealed these presents the day and year first above written. Signed, sealed, and delivered in the presence of:

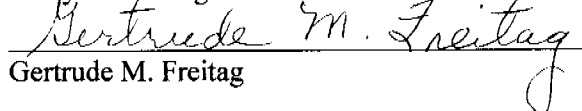


(Signature of Witness)

Melinda H. Brown
(Printed Name of Witness)



Garry M. Freitag



Gertrude M. Freitag

STATE OF OREGON)

) ss.

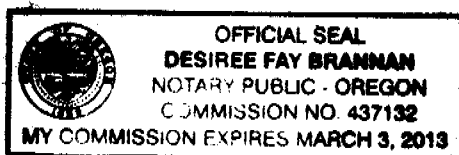
County of Klamath)

The above-mentioned persons, Garry M. Freitag and Gertrude M. Freitag, appeared before me and acknowledged that they executed the above instrument. Subscribed and sworn to before me this 15th day of October, 2009.



Notary Public for Oregon

My Commission Expires: 3-3-13



Melinda Brown
Registered & Counted

42

Exhibit A

Property ID R608505, Tax Lot Number R-3911-00500-00300-000. The SW $\frac{1}{4}$ of the NW $\frac{1}{4}$ and the W $\frac{1}{2}$ of the SW $\frac{1}{4}$ of Section 5, Township 39, Range 11. Acres 113.16.

Property ID R603591, Tax Lot Number R-3911-00500-00900-000. The NE $\frac{1}{4}$ of the SE $\frac{1}{4}$ and the South $\frac{1}{2}$ of the South $\frac{1}{2}$ of Section 5, Township 39, Range 11. Acres 5.00.

Property ID R770240, Tax Lot Number R-3911-00500-00900-000. The NE $\frac{1}{4}$ of the SE $\frac{1}{4}$ and the S $\frac{1}{2}$ of the S $\frac{1}{2}$ of Section 5, Township 39, Range 11. Acres 107.89.

Property ID R603662, Tax Lot Number R-3911-00600-01000-000. The SE $\frac{1}{4}$ of the SE $\frac{1}{4}$ of Section 5, Township 39, Range 11. Acres 5.00.

Property ID R893057, Tax Lot Number R-3911-00600-01000-000. The SE $\frac{1}{4}$ of the SE $\frac{1}{4}$ of Section 6, Township 39, Range 11. Acres 35.00.

Property ID R17038, Tax Lot Number R-3911-00800-00101-000. All that portion of the NE $\frac{1}{4}$ of the NE $\frac{1}{4}$ of Section 8, Township 39 South, Range 11 lying North of the Dairy-Bonanza Highway. Acres 11.90.