

Grantor's Name and Address
OPAL J. MEADE
3730 SUMMERS LANE
KLAMATH FALLS, OREGON 97603

Grantee's Name and Address
OPAL J. MEADE, TRUSTEE
OPAL J. MEADE LIVING TRUST
DATED DECEMBER 2, 2009
3730 SUMMERS LANE
KLAMATH FALLS, OREGON 97603

After recording, return to:
THE ESTATE PLANNING GROUP
711 BENNETT AVENUE
MEDFORD, OREGON 97504
Until requested otherwise, send all tax statements to:
OPAL J. MEADE
3730 SUMMERS LANE
KLAMATH FALLS, OREGON 97603

2009-015738

Klamath County, Oregon



12/15/2009 10:09:19 AM

Fee: \$42.00

WARRANTY DEED

KNOW ALL BY THESE PRESENTS that OPAL J. MEADE, hereinafter called grantor, for the consideration hereinafter stated, to grantor paid by OPAL J. MEADE, TRUSTEE, OR HER SUCCESSORS IN TRUST, UNDER THE OPAL J. MEADE LIVING TRUST DATED DECEMBER 2, 2009, AND ANY AMENDMENTS THERETO, hereinafter called grantee, does hereby grant, bargain, sell and convey unto grantee and grantee's heirs, successors and assigns, that certain real property, with the tenements, hereditaments and appurtenances thereunto belonging or in any way appertaining, situated in Klamath County, State of Oregon, described as follows, to-wit:

SEE ATTACHED EXHIBIT "A"

The liability and obligations of the Grantor to Grantee and Grantee's heirs and assigns under the warranties and covenants contained herein or provided by law shall be limited to the extent of coverage that would be available to Grantor under any policy of title insurance issued to the Grantor at the time Grantor acquired the property. The limitations contained herein expressly do not relieve Grantor of any liability or obligation under this instrument, but merely define the scope, nature and amount of such liability or obligations.

To Have and to Hold the same unto grantee and grantee's heirs, successors and assigns forever.


And grantor hereby covenants to and with grantee and grantee's heirs, successors and assigns, that grantor is lawfully seized in fee simple of the above granted premises, free from all encumbrances except: NONE, and that grantor will warrant and forever defend the premises and every part and parcel thereof against the lawful claims and demands of all persons whomsoever, except those claiming under the above described encumbrances.

The true and actual consideration paid for this transfer, stated in terms of dollars, is \$ 0.00. However, the actual consideration consists of or includes other property or value given or promised which is the whole consideration.

In construing this deed, where the context so requires, the singular includes the plural, and all grammatical changes shall be made so that this deed shall apply equally to corporations and to individuals.


IN WITNESS WHEREOF, the grantor has executed this instrument this 2nd day of December, 2009, if grantor is a corporation, it has caused its name to be signed and its seal, if any, affixed by an officer or other person duly authorized to do so by order of its board of directors.

BEFORE SIGNING OR ACCEPTING THIS INSTRUMENT, THE PERSON TRANSFERRING FEE TITLE SHOULD INQUIRE ABOUT THE PERSON'S RIGHTS, IF ANY, UNDER ORS 195.300, 195.301 AND 195.305 TO 195.336 AND SECTIONS 5 TO 11, CHAPTER 424, OREGON LAWS 2007. THIS INSTRUMENT DOES NOT ALLOW USE OF THE PROPERTY DESCRIBED IN THIS INSTRUMENT IN VIOLATION OF APPLICABLE LAND USE LAWS AND REGULATIONS. BEFORE SIGNING OR ACCEPTING THIS INSTRUMENT, THE PERSON ACQUIRING FEE TITLE TO THE PROPERTY SHOULD CHECK WITH THE APPROPRIATE CITY OR COUNTY PLANNING DEPARTMENT TO VERIFY THAT THE UNIT OF LAND BEING TRANSFERRED IS A LAWFULLY ESTABLISHED LOT OR PARCEL, AS DEFINED IN ORS 92.010 OR 215.010, TO VERIFY THE APPROVED USES OF THE LOT OR PARCEL, TO DETERMINE ANY LIMITS ON LAWSUITS AGAINST FARMING OR FOREST PRACTICES AS DEFINED IN ORS 30.930 AND TO INQUIRE ABOUT THE RIGHTS OF NEIGHBORING PROPERTY OWNERS, IF ANY, UNDER ORS 195.300, 195.301 AND 195.305 TO 195.336 AND SECTIONS 5 TO 11, CHAPTER 424, OREGON LAWS 2007.


OPAL J. MEADE

State of Oregon)
 : ss.
County of Klamath)

Before me this 2nd day of December, 2009, personally appeared OPAL J. MEADE, and acknowledged the foregoing instrument to be her voluntary act and deed.


Notary Public of Oregon
My Commission expires: 10/31/2011

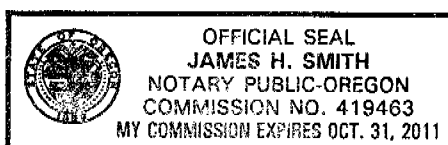


EXHIBIT "A"

A portion of the SE ¼ NE ¼ of Section 10, Township 39 South, Range 9 East of the Willamette Meridian, in the County of Klamath, State of Oregon, more particularly described as follows:

Beginning at an iron pin which lies on the Westerly right of way line of Summers Lane South 88°44' West a distance of 30 feet and North 1°12' West a distance of 80.5 feet from the iron axle which marks the quarter corner common to Sections 10 and 11, Township 39 South, Range 9 East of the Willamette Meridian, and running thence South 88°44' West a distance of 367.3 feet to an iron pin which lies on the Easterly right of way line of the U.S.R.S. Lateral F-7; thence North 1°26' West along the Easterly right of way line of Lateral F-7 a distance of 96.2 feet; thence North 88°44' East a distance of 367.7 feet, more or less, to a point which lies on the Westerly right of way line of Summers Lane; thence South 1°12' East along the Westerly right of way line of Summers Lane a distance of 96.2 feet, more or less, to the point of beginning.

Code 41 - Map 3909-10AD - TL 2300 *60*