

Return to Mike Markus

2010-009761

Klamath County, Oregon



00088844201000097610010011

08/17/2010 09:54:14 AM

Fee: \$37.00

CORRECTION FORM FOR PARTITIONS

AFFIDAVIT OF CORRECTION

I, Darryl J. Anderson, P.L.S. No. 2034, being duly sworn, depose and say that I am the surveyor who surveyed the property as depicted in Land Partition Plat 49-06, recorded in Deed Volume 2006, Page 021784 in the Klamath County Clerk's Records.

The following correction to said plat is necessary and is as follows:


1. The southwest corner of Section 1 is mislabeled as no monument found and the position calculated and set per the partition. The 2" Brass Cap per C.S. 1898 was found. There is no change in position or distances and bearings. The reference monuments were set as per the plat.

The present fee owner(s) of the property materially affected by this affidavit are as follows:

(list names of affected owners)

Carrie Rose & Steven Tenold
Donald J & Helen E Horsley





(NAME)

NOTARY STATEMENT:

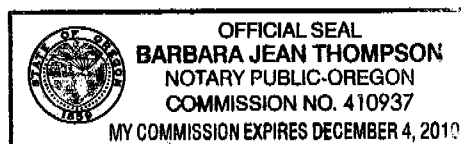
STATE OF OREGON)
COUNTY OF LAKE)

Signed and sworn to (or affirmed) before me on this 30th day of July, 2010

by Darryl Anderson

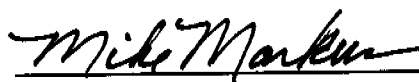


Notary Public for the State of Oregon



APPROVAL:

I, Mike Markus, Klamath County Surveyor, do hereby certify that said Affidavit of Correction for Land Partition Plat 49-06 has been examined by me and that it complies with requirements of ORS 92.170.



Mike Markus
Klamath County Surveyor

8/3/2010
Date