

JAMES R. CRENSHAW

Grantor's Name and Address

JAMES R. CRENSHAW

4128 Meadows Dr.

Klamath Falls, OR 97603

Grantee's Name and Address

After recording return to:

JAMES R. CRENSHAW

4128 Meadows Dr.

Klamath Falls, OR 97603

Until a change is requested all tax statements
shall be sent to the following address:

JAMES R. CRENSHAW

4128 Meadows Dr.

Klamath Falls, OR 97603



00090397201000110540010014

09/17/2010 10:09:56 AM

Fee: \$37.00

BARGAIN AND SALE DEED

KNOW ALL MEN BY THESE PRESENTS, That JAMES R. CRENSHAW and JANE ANN CRENSHAW, hereinafter called grantor, for the consideration hereinafter stated, does hereby grant, bargain, sell and convey unto JAMES R. CRENSHAW and JANE ANN CRENSHAW, husband and wife and DANIEL S. CRENSHAW, all with the rights of survivorship, hereinafter called grantee, and unto grantee's heirs, successors and assigns all of that certain real property with the tenements, hereditaments and appurtenances thereunto belonging or in anyway appertaining, situated in the County of **KLAMATH**, State of Oregon, described as follows, to wit:

Lot 4 in Block 10, Tract 1026 THE MEADOWS, according to the official plat thereof filed November 29, 1971 in the office of the County Clerk of Klamath County, Oregon.

To Have and to Hold the same unto grantee and grantee's heirs, successors and assigns forever.


The true and actual consideration paid for this transfer, stated in terms of dollars, is **\$0.00**.


However, the actual consideration consists of or includes other property or value given or promised which is the whole / part of the consideration.

In construing this deed, where the context so requires, the singular includes the plural and all grammatical changes shall be made so that this deed shall apply equally to corporations and to individuals.

BEFORE SIGNING OR ACCEPTING THIS INSTRUMENT, THE PERSON TRANSFERRING FEE TITLE SHOULD INQUIRE ABOUT THE PERSON'S RIGHTS, IF ANY, UNDER ORS 195.300, 195.301 AND 195.305 TO 195.336 AND SECTIONS 5 TO 11, CHAPTER 424, OREGON LAWS 2007, AND SECTIONS 2 TO 9 AND 17, CHAPTER 855, OREGON LAWS 2009. THIS INSTRUMENT DOES NOT ALLOW USE OF THE PROPERTY DESCRIBED IN THIS INSTRUMENT IN VIOLATION OF APPLICABLE LAND USE LAWS AND REGULATIONS. BEFORE SIGNING OR ACCEPTING THIS INSTRUMENT, THE PERSON ACQUIRING FEE TITLE TO THE PROPERTY SHOULD CHECK WITH THE APPROPRIATE CITY OR COUNTY PLANNING DEPARTMENT TO VERIFY THAT THE UNIT OF LAND BEING TRANSFERRED IS A LAWFULLY ESTABLISHED LOT OR PARCEL, AS DEFINED IN ORS 92.010 OR 215.010, TO VERIFY THE APPROVED USES OF THE LOT OR PARCEL, TO DETERMINE ANY LIMITS ON LAWSUITS AGAINST FARMING OR FOREST PRACTICES, AS DEFINED IN ORS 30.930, AND TO INQUIRE ABOUT THE RIGHTS OF NEIGHBORING PROPERTY OWNERS, IF ANY, UNDER ORS 195.300, 195.301 AND 195.305 TO 195.336 AND SECTIONS 5 TO 11, CHAPTER 424, OREGON LAWS 2007, AND SECTIONS 2 TO 9 AND 17, CHAPTER 855, OREGON LAWS 2009.

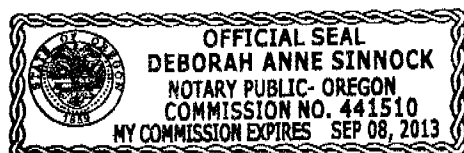
In Witness Whereof, the grantor has executed this instrument this 10th day of Sept, 2010; if a corporate grantor, it has caused its name to be signed and its seal if any, affixed by an officer or other person duly authorized to do so by order of its board of directors.



JAMES R. CRENSHAW


JANE ANN CRENSHAW

State of Oregon
County of KLAMATH

This instrument was acknowledged before me on 9-10, 2010 by JAMES R. CRENSHAW and JANE ANN CRENSHAW.




(Notary Public for Oregon)

My commission expires 9-8-13