

NTC 88323-MS

THIS SPACE

2010-011299

Klamath County, Oregon



00090678201000112990010015

09/23/2010 03:00:55 PM

Fee: \$37.00

After recording return to:

Nichole Maddock

4811 Harlan Drive

Klamath Falls, OR 97603

Until a change is requested all tax statements shall be sent to the following address:

Nichole Maddock

4811 Harlan Drive

Klamath Falls, OR 97603

Escrow No. MT88323-MS

Title No. 0088323

SWD r.012910

### STATUTORY WARRANTY DEED

**Chris Rookstool**, Grantor(s) hereby convey and warrant to **Nichole Maddock**, Grantee(s) the following described real property in the County of **KLAMATH** and State of Oregon free of encumbrances except as specifically set forth herein:

Parcel 1 of Land Partition 48-08 being a replat of a portion of Lot 35 of HOMEDALE situated in the NE1/4 NW1/4 of Section 11, Township 39 South, Range 9 East of the Willamette Meridian, Klamath County, Oregon recorded February 23, 2010 in Volume 2010-002576, Microfilm Records of Klamath County, Oregon.


The above-described property is free of encumbrances except all those items of record, if any, as of the date of this deed and those shown below, if any:

**2010-2011 Real Property Taxes a lien not yet due and payable.**

The true and actual consideration for this conveyance is **\$111,500.00**.

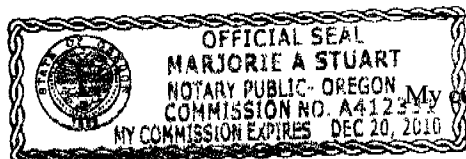
BEFORE SIGNING OR ACCEPTING THIS INSTRUMENT, THE PERSON TRANSFERRING FEE TITLE SHOULD INQUIRE ABOUT THE PERSON'S RIGHTS, IF ANY, UNDER ORS 195.300, 195.301 AND 195.305 TO 195.336 AND SECTIONS 5 TO 11, CHAPTER 424, OREGON LAWS 2007, AND SECTIONS 2 TO 9 AND 17, CHAPTER 855, OREGON LAWS 2009. THIS INSTRUMENT DOES NOT ALLOW USE OF THE PROPERTY DESCRIBED IN THIS INSTRUMENT IN VIOLATION OF APPLICABLE LAND USE LAWS AND REGULATIONS. BEFORE SIGNING OR ACCEPTING THIS INSTRUMENT, THE PERSON ACQUIRING FEE TITLE TO THE PROPERTY SHOULD CHECK WITH THE APPROPRIATE CITY OR COUNTY PLANNING DEPARTMENT TO VERIFY THAT THE UNIT OF LAND BEING TRANSFERRED IS A LAWFULLY ESTABLISHED LOT OR PARCEL, AS DEFINED IN ORS 92.010 OR 215.010, TO VERIFY THE APPROVED USES OF THE LOT OR PARCEL, TO DETERMINE ANY LIMITS ON LAWSUITS AGAINST FARMING OR FOREST PRACTICES, AS DEFINED IN ORS 30.930, AND TO INQUIRE ABOUT THE RIGHTS OF NEIGHBORING PROPERTY OWNERS, IF ANY, UNDER ORS 195.300, 195.301 AND 195.305 TO 195.336 AND SECTIONS 5 TO 11, CHAPTER 424, OREGON LAWS 2007, AND SECTIONS 2 TO 9 AND 17, CHAPTER 855, OREGON LAWS 2009.


Dated this 22nd day of Sep, 2010

  
Chris Rookstool

State of Oregon  
County of KLAMATH

This instrument was acknowledged before me on 9/22, 2010 by Chris Rookstool.



  
(Notary Public for Oregon)

My commission expires 12/20/10

37amt