

2010-012223

Klamath County, Oregon



After recording return to:  
Donald C Morris  
5418 Benchwood Drive  
Klamath Falls, OR 97603

Until a change is requested all tax statements  
shall be sent to the following address:  
Donald C Morris  
5418 Benchwood Drive  
Klamath Falls, OR 97603

File No.: 7021-1636338 (ALF)  
Date: September 28, 2010

THIS SPACE



00091742201000122230020021

10/15/2010 03:44:09 PM

Fee: \$42.00

**STATUTORY WARRANTY DEED**

*1st* *1636338*  
**Charles L Summers and Judy L Summers**, Grantor, conveys and warrants to **Donald C Morris**,  
Grantee, the following described real property free of liens and encumbrances, except as specifically set  
forth herein: *ECM*

**LEGAL DESCRIPTION:** Real property in the County of Klamath, State of Oregon, described as follows:

**LOT 1, TRACT NO. 1441, SKY RIDGE ESTATES, PHASE 1, ACCORDING TO THE OFFICIAL PLAT  
THEREOF ON FILE IN THE OFFICE OF THE COUNTY CLERK OF KLAMATH COUNTY, OREGON.**


**Subject to:**


1. Covenants, conditions, restrictions and/or easements, if any, affecting title, which may appear in  
the public record, including those shown on any recorded plat or survey.

The true consideration for this conveyance is **\$263,000.00**. (Here comply with requirements of ORS 93.030)

BEFORE SIGNING OR ACCEPTING THIS INSTRUMENT, THE PERSON TRANSFERRING FEE TITLE SHOULD INQUIRE ABOUT THE PERSON'S RIGHTS, IF ANY, UNDER ORS 195.300, 195.301 AND 195.305 TO 195.336 AND SECTIONS 5 TO 11, OF CHAPTER 424, OREGON LAWS 2007, AND SECTIONS 2 TO 9 AND 17, CHAPTER 855, OREGON LAWS 2009. THIS INSTRUMENT DOES NOT ALLOW USE OF THE PROPERTY DESCRIBED IN THIS INSTRUMENT IN VIOLATION OF APPLICABLE LAND USE LAWS AND REGULATIONS. BEFORE SIGNING OR ACCEPTING THIS INSTRUMENT, THE PERSON ACQUIRING FEE TITLE TO THE PROPERTY SHOULD CHECK WITH THE APPROPRIATE CITY OR COUNTY PLANNING DEPARTMENT TO VERIFY THAT THE UNIT OF LAND BEING TRANSFERRED IS A LAWFULLY ESTABLISHED LOT OR PARCEL, AS DEFINED IN ORS 92.010 OR 215.010, TO VERIFY THE APPROVED USES OF THE LOT OR PARCEL, TO DETERMINE ANY LIMITS ON LAWSUITS AGAINST FARMING OR FOREST PRACTICES, AS DEFINED IN ORS 30.930 AND TO INQUIRE ABOUT THE RIGHTS OF NEIGHBORING PROPERTY OWNERS, IF ANY, UNDER ORS 195.300, 195.301 AND 195.305 TO 195.336 AND SECTIONS 5 TO 11, OF CHAPTER 424, OREGON LAWS 2007, AND SECTIONS 2 TO 9 AND 17, CHAPTER 855, OREGON LAWS 2009.

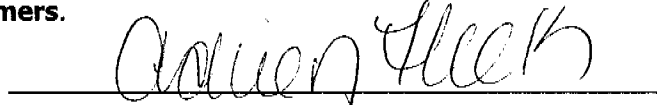
Dated this 14 day of October, 2010.

  
Charles L Summers

  
Judy L Summers

STATE OF Oregon )  
 )ss.  
County of Klamath )

This instrument was acknowledged before me on this 14 day of October, 2010  
by **Charles L Summers and Judy L Summers.**



Notary Public for Oregon  
My commission expires: 12-3-10

