

2010-014012

Klamath County, Oregon



00093857201000140120020023

12/09/2010 03:20:57 PM

Fee: \$42.00



THIS SPACE

After recording return to:  
Dane Christopher Sherin and Nancy L  
Etheridge  
6238 Winema  
Klamath Falls, OR 97603

Until a change is requested all tax statements  
shall be sent to the following address:  
Dane Christopher Sherin and Nancy L  
Etheridge  
6238 Winema  
Klamath Falls, OR 97603

File No.: 7021-1651756 (ALF)  
Date: November 02, 2010

1st 1651756

### STATUTORY WARRANTY DEED

25  
page

**Jason M. Turner and Kristina L. Turner, husband and wife**, Grantor, conveys and warrants to **Dane Christopher Sherin and Nancy L Etheridge, husband and wife**, Grantee, the following described real property free of liens and encumbrances, except as specifically set forth herein:

**LEGAL DESCRIPTION:** Real property in the County of Klamath, State of Oregon, described as follows:

**LOT 3 BLOCK 4 FIRST ADDITION TO WINEMA GARDENS, ACCORDING TO THE OFFICIAL PLAT THEREOF ON FILE IN THE OFFICE OF THE COUNTY CLERK OF KLAMATH COUNTY, OREGON.**

**Subject to:**


1. Covenants, conditions, restrictions and/or easements, if any, affecting title, which may appear in the public record, including those shown on any recorded plat or survey.


The true consideration for this conveyance is **\$170,500.00**. (Here comply with requirements of ORS 93.030)

F

BEFORE SIGNING OR ACCEPTING THIS INSTRUMENT, THE PERSON TRANSFERRING FEE TITLE SHOULD INQUIRE ABOUT THE PERSON'S RIGHTS, IF ANY, UNDER ORS 195.300, 195.301 AND 195.305 TO 195.336 AND SECTIONS 5 TO 11, OF CHAPTER 424, OREGON LAWS 2007, AND SECTIONS 2 TO 9 AND 17, CHAPTER 855, OREGON LAWS 2009. THIS INSTRUMENT DOES NOT ALLOW USE OF THE PROPERTY DESCRIBED IN THIS INSTRUMENT IN VIOLATION OF APPLICABLE LAND USE LAWS AND REGULATIONS. BEFORE SIGNING OR ACCEPTING THIS INSTRUMENT, THE PERSON ACQUIRING FEE TITLE TO THE PROPERTY SHOULD CHECK WITH THE APPROPRIATE CITY OR COUNTY PLANNING DEPARTMENT TO VERIFY THAT THE UNIT OF LAND BEING TRANSFERRED IS A LAWFULLY ESTABLISHED LOT OR PARCEL, AS DEFINED IN ORS 92.010 OR 215.010, TO VERIFY THE APPROVED USES OF THE LOT OR PARCEL, TO DETERMINE ANY LIMITS ON LAWSUITS AGAINST FARMING OR FOREST PRACTICES, AS DEFINED IN ORS 30.930 AND TO INQUIRE ABOUT THE RIGHTS OF NEIGHBORING PROPERTY OWNERS, IF ANY, UNDER ORS 195.300, 195.301 AND 195.305 TO 195.336 AND SECTIONS 5 TO 11, OF CHAPTER 424, OREGON LAWS 2007, AND SECTIONS 2 TO 9 AND 17, CHAPTER 855, OREGON LAWS 2009.


Dated this 8 day of December, 20 10.

  
\_\_\_\_\_  
Jason M. Turner

  
\_\_\_\_\_  
Kristina L. Turner

STATE OF Oregon )  
 )ss.  
County of Klamath )

This instrument was acknowledged before me on this 8 day of December, 20 10  
by **Jason M. Turner and Kristina L. Turner.**

  
\_\_\_\_\_

Notary Public for Oregon  
My commission expires: 12-3-14

