

2011-002454

Klamath County, Oregon



00097641201100024540020022

02/23/2011 03:13:37 PM

Fee: \$42.00



THIS SPACE

After recording return to:
Jason M Turner and Kristina L Turner
4313 LaHabra Way
Klamath Falls, OR 97603

Until a change is requested all tax statements
shall be sent to the following address:
Jason M Turner and Kristina L Turner
4313 LaHabra Way
Klamath Falls, OR 97603

File No.: 7021-1672251 (TM)
Date: February 17, 2011

1672251

STATUTORY WARRANTY DEED

Beverly Joyner and Joe Joyner as tenants by the entirety, Grantor, conveys and warrants to **Jason M Turner and Kristina L Turner as tenants by the entirety**, Grantee, the following described real property free of liens and encumbrances, except as specifically set forth herein:

LEGAL DESCRIPTION: Real property in the County of Klamath, State of Oregon, described as follows:

**LOT 10 IN BLOCK 22 OF TRACT NO. 1127, NINTH ADDITION TO SUNSET VILLAGE,
ACCORDING TO THE OFFICIAL PLAT THEREOF ON FILE IN THE OFFICE OF THE COUNTY
CLERK OF KLAMATH COUNTY, OREGON.**


Subject to:


1. Covenants, conditions, restrictions and/or easements, if any, affecting title, which may appear in the public record, including those shown on any recorded plat or survey.

The true consideration for this conveyance is **\$176,000.00**. (Here comply with requirements of ORS 93.030)

BEFORE SIGNING OR ACCEPTING THIS INSTRUMENT, THE PERSON TRANSFERRING FEE TITLE SHOULD INQUIRE ABOUT THE PERSON'S RIGHTS, IF ANY, UNDER ORS 195.300, 195.301 AND 195.305 TO 195.336 AND SECTIONS 5 TO 11, OF CHAPTER 424, OREGON LAWS 2007, AND SECTIONS 2 TO 9 AND 17, CHAPTER 855, OREGON LAWS 2009. THIS INSTRUMENT DOES NOT ALLOW USE OF THE PROPERTY DESCRIBED IN THIS INSTRUMENT IN VIOLATION OF APPLICABLE LAND USE LAWS AND REGULATIONS. BEFORE SIGNING OR ACCEPTING THIS INSTRUMENT, THE PERSON ACQUIRING FEE TITLE TO THE PROPERTY SHOULD CHECK WITH THE APPROPRIATE CITY OR COUNTY PLANNING DEPARTMENT TO VERIFY THAT THE UNIT OF LAND BEING TRANSFERRED IS A LAWFULLY ESTABLISHED LOT OR PARCEL, AS DEFINED IN ORS 92.010 OR 215.010, TO VERIFY THE APPROVED USES OF THE LOT OR PARCEL, TO DETERMINE ANY LIMITS ON LAWSUITS AGAINST FARMING OR FOREST PRACTICES, AS DEFINED IN ORS 30.930 AND TO INQUIRE ABOUT THE RIGHTS OF NEIGHBORING PROPERTY OWNERS, IF ANY, UNDER ORS 195.300, 195.301 AND 195.305 TO 195.336 AND SECTIONS 5 TO 11, OF CHAPTER 424, OREGON LAWS 2007, AND SECTIONS 2 TO 9 AND 17, CHAPTER 855, OREGON LAWS 2009.

Dated this 18 day of February, 20 11.

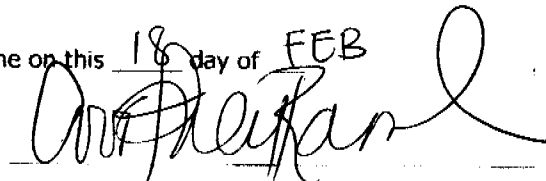

Beverly Joyner


Joe Joyner

STATE OF CALIFORNIA)
Oregon)
County of SACRAMENTO) ss.
Klamath)

This instrument was acknowledged before me on this 18 day of FEB, 2011
by **Beverly Joyner and Joe Joyner**.




Notary Public for Oregon CALIFORNIA
My commission expires: MAY 27, 2011