

2011-005561

Klamath County, Oregon

After recording return to:

Klamath County Surveyor  
305 Main Street  
Klamath Falls, OR 97601



00101338201100055610010012

05/05/2011 01:32:52 PM

Fee: \$37.00

AFFIDAVIT OF CORRECTION


I, Douglas E. Adkins, P.L.S. No. 1794, being duly sworn, depose and say that I am the surveyor who surveyed the property as depicted in Land Partition Plat 61-07, recorded in Volume 2008-2812 of the Partition Plat Book in the Klamath County Plat Records.

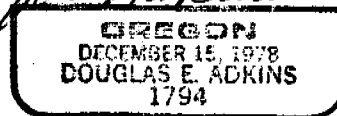
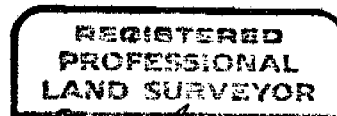
The following correction to said plat is necessary and is as follows:

The area denoted in the legend as: EASEMENT AREA PER VOLUME M96, PAGE 23103 should be: EASEMENT EXCLUSION AREA PER VOLUME M96, PAGE 23103.

The present fee owners of the property materially affected by this affidavit are as follows:

Dan H. Renne  
Ayres Rock L.L.C.


  
Douglas E. Adkins

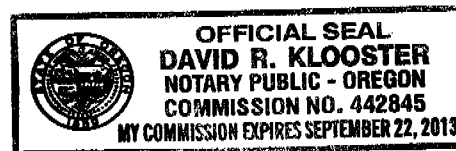


12-31-11

State of Oregon )  
County of Klamath ) ss.

Signed and sworn to before me on this 4<sup>th</sup> day of May, 2011 by  
Douglas E. Adkins

  
Notary Public for the State of Oregon



County Surveyor Approval:

I, Mike Markus, Klamath County Surveyor, do hereby certify that this Affidavit of Correction for the Plat of Land Partition 61-07 has been examined by me and that it complies with requirements of ORS 92.170.

  
Mike Markus  
Klamath County Surveyor

5/5/2011  
Date

Returned to County