

2011-006110

Klamath County, Oregon



00101957201100061100020024

05/13/2011 03:27:48 PM

Fee: \$42.00



After recording return to:
Adrianne Evans
4305 Cottage Avenue
Klamath Falls, OR 97603

Until a change is requested all tax statements
shall be sent to the following address:

Adrianne Evans
4305 Cottage Avenue
Klamath Falls, OR 97603

File No.: 7021-1698761 (SFK)

Date: March 25, 2011

THIS SPACE

STATUTORY WARRANTY DEED

Jacob Thomas Egalite, Grantor, conveys and warrants to **Adrianne Evans**, Grantee, the following described real property free of liens and encumbrances, except as specifically set forth herein:

LEGAL DESCRIPTION: Real property in the County of Klamath, State of Oregon, described as follows:

LOT 1 IN BLOCK 4 OF PLEASANT VIEW TRACTS, ACCORDING TO THE OFFICIAL PLAT THEREOF ON FILE IN THE OFFICE OF THE KLAMATH COUNTY, CLERK.

Subject to:


1. Covenants, conditions, restrictions and/or easements, if any, affecting title, which may appear in the public record, including those shown on any recorded plat or survey.

The true consideration for this conveyance is **\$125,000.00**. (Here comply with requirements of ORS 93.030)

F


BEFORE SIGNING OR ACCEPTING THIS INSTRUMENT, THE PERSON TRANSFERRING FEE TITLE SHOULD INQUIRE ABOUT THE PERSON'S RIGHTS, IF ANY, UNDER ORS 195.300, 195.301 AND 195.305 TO 195.336 AND SECTIONS 5 TO 11, OF CHAPTER 424, OREGON LAWS 2007, AND SECTIONS 2 TO 9 AND 17, CHAPTER 855, OREGON LAWS 2009. THIS INSTRUMENT DOES NOT ALLOW USE OF THE PROPERTY DESCRIBED IN THIS INSTRUMENT IN VIOLATION OF APPLICABLE LAND USE LAWS AND REGULATIONS. BEFORE SIGNING OR ACCEPTING THIS INSTRUMENT, THE PERSON ACQUIRING FEE TITLE TO THE PROPERTY SHOULD CHECK WITH THE APPROPRIATE CITY OR COUNTY PLANNING DEPARTMENT TO VERIFY THAT THE UNIT OF LAND BEING TRANSFERRED IS A LAWFULLY ESTABLISHED LOT OR PARCEL, AS DEFINED IN ORS 92.010 OR 215.010, TO VERIFY THE APPROVED USES OF THE LOT OR PARCEL, TO DETERMINE ANY LIMITS ON LAWSUITS AGAINST FARMING OR FOREST PRACTICES, AS DEFINED IN ORS 30.930 AND TO INQUIRE ABOUT THE RIGHTS OF NEIGHBORING PROPERTY OWNERS, IF ANY, UNDER ORS 195.300, 195.301 AND 195.305 TO 195.336 AND SECTIONS 5 TO 11, OF CHAPTER 424, OREGON LAWS 2007, AND SECTIONS 2 TO 9 AND 17, CHAPTER 855, OREGON LAWS 2009.


Dated this 6 day of May, 2011.


Jacob Thomas Egalite

STATE OF Oregon)
)ss.
County of Klamath)

This instrument was acknowledged before me on this 6 day of May, 2011
by **Jacob Thomas Egalite**.





Notary Public for Oregon

My commission expires: 10/16/2014