

Klamath County  
305 Main Street, Rm 238  
Klamath Falls, OR 97601

**VENDOR NAME & ADDRESS**

Gerald L. Howard  
2934 Summers Ln #13  
Klamath Falls, OR 97603

**VENDEE(S) NAME & ADDRESS**

Gerald L. Howard  
2934 Summers Ln #13  
Klamath Falls, OR 97603

**AFTER RECORDING RETURN TO:**

Gerald L. Howard  
2934 Summers Ln #13  
Klamath Falls, OR 97603

**Until a change is requested all tax statements  
shall be sent to the following address:**

**2011-006835**

Klamath County, Oregon



00102848201100068350010010

06/03/2011 11:19:17 AM

Fee: \$37.00

**MEMORANDUM OF LAND SALE AGREEMENT**

**KNOW ALL MEN BY THESE PRESENTS**, that on May 26, 2011, **Klamath County**, a Political subdivision of the State of Oregon, as vendor and **Gerald L. Howard**, as vendee(s) made and entered into a certain Land Sale Agreement wherein said vendor agreed to sell to said vendee(s) and the latter agreed to purchase from said vendor the fee simple title in and to the following described real property in Klamath County, State of Oregon, to-wit:


Lot 36, Block 43, Klamath Falls Forest Estates, Highway 66 Unit, Plat No. 2, according to the official plat thereof on file in the office of the County Clerk of Klamath County, Oregon.

Subject to covenants, conditions, restrictions, easements, reservations, rights, rights of way and all matters appearing of record.

The true and actual consideration of the transfer, set forth in said Land Sale Agreement is \$3,500.00, all deferred payments bear interest at the rate of 10% per annum from the date of said Land Sale Agreement until paid.

**In Witness Whereof the said vendor has executed this Memorandum** June 3, 2011.

Before signing or accepting this instrument, the person transferring fee title should inquire about the person's rights, if any, under ORS 195.300, 195.301 and 195.305 to 195.336 and Sections 5 to 11, Chapter 424, Oregon Laws 2007, and Sections 2 to 9 and 17, Chapter 855, Oregon Laws 2009. This instrument does not allow use of the property described in this instrument in violation of applicable land use laws and regulations. Before signing or accepting this instrument, the person acquiring fee title to the property should check with the appropriate city or county planning department to verify that the unit of land being transferred is a lawfully established lot or parcel, as defined in ORS 92.010 or 215.010, to verify the approved uses of the lot or parcel, to determine any limits on lawsuits against farming or forest practices, as defined in ORS 30.930, and to inquire about the rights of neighboring property owners, if any, under ORS 195.300, 195.301 and 195.305 to 195.336 and Sections 5 to 11, Chapter 424, Oregon Laws 2007, and Sections 2 to 9 and 17, Chapter 855, Oregon Laws 2009.

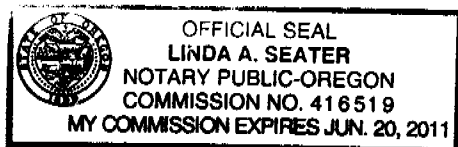



Michael R. Markus, Klamath County Surveyor

State of Oregon       )  
County of Klamath    )

This instrument was acknowledged before me on June 3, 2011, by Michael R. Markus, as Klamath County Surveyor, duly authorized and directed to sign this instrument in lieu of the Chairman of the Board of County Commissioners and Commissioner of Klamath County, Oregon, and the duly elected, qualified and acting Commissioners, respectively, of said County and State; and said Klamath County Surveyor acknowledged said instrument to be the free act and deed of said County.

(SEAL)



  
Notary Public for Oregon  
My Commission Expires: 20, 2011