

2011-007972

Klamath County, Oregon



00104274201100079720100109

07/06/2011 12:49:42 PM

Fee: \$82.00

Page 1 of ____

After recording return to:

Tru-Line Surveying Inc.

Returned to County

RESTRICTIVE COVENANT Fire Siting Standards

The undersigned, Robert W. Graham & Donald O. Bieber (insert names) being the owners of record of all of the real property described as follows; R- _____ and further identified by "Exhibit A" attached hereto, do hereby make the following restrictive covenant(s) for the above-described real property, specifying that the covenant(s) shall run with the land and shall be binding on all persons claiming under such land, and that these restrictions shall be for the benefit of and limitation on all future owners of said real property.

In consideration of approval by Klamath County, Oregon of a land use permit to develop on property designated by the Klamath County Assessor's Office as Tax Lot _____ in Township 38 South, Range 11 East, Section —, the following restrictive covenant(s) hereafter bind the subject property:

✓ 900, 1000, 1100, 1200, 1400, 1500, 1900, 2000, 2100, 2200, 17 A-3100, 18-600 & 700

1. All new development shall comply with the following:

- A. Provide a dependable supply of water adequate for normal daily consumption and peak emergency needs from a source authorized in accordance with Oregon Administrative Rule (OAR) and that any surface water used is not from a Class II stream.
- B. Provide for and make available a permanent source of water with a capacity of 4000 gallons or more. If a stream, pond, or lake exists within 500 feet of the homesite a road access shall be provided to within 15 feet of the water's edge. Access to water shall be not less than 15 feet wide and shall be an improved and maintained surface with an improved vehicle turning area of sufficient size to accommodate local fire protection equipment.
- C. Where residences are supplied with individual water systems without a permanent source of water for fire suppression (e.g., fire hydrants), the following standards shall apply:
 - a. At least one 1 inch hydrant standpipe shall be provided at least 50 feet from a building and no greater distance than 10 feet from the driveway with adequate protection from freezing weather.
 - b. Electrical service to a well pump shall not pass through, under, or onto any non-well protecting structure.

2. Road access shall meet the following minimum standards:

- A. Maximum grade shall not exceed 10 percent.
- B. Road surface must be a minimum of 20 feet wide with an all weather surface capable of supporting a fire apparatus at 60,000 lbs minimum or as prescribed by the Fire Marshall.

- C. The entire legal access way shall be maintained, at all times, as a fuel break free of brush and other flammable material.
 - D. The length of cul-de-sacs shall not exceed 700 feet and have a right-of-way with a 50 foot radius with an improved vehicle turning area not less than 80 feet in diameter.
 - E. Installation of bridges or culverts shall have a minimum load limit of 40,000 lbs (20 ton) and not be narrower than the improved travel surface serving each end.
3. All structures shall be constructed to the following standards:
- A. Roofing materials shall carry a minimum of Class B rating. In areas of extreme fire hazard rating, Class A rated roof shall be required.
 - B. The siting of a manufactured home shall require fully skirting from the floor-line to the ground-line with vents or openings screened with corrosion-resistant mesh not greater than ¼ inch size.
 - C. All chimneys shall have spark arrest installed with nonflammable, corrosive-resistant material having opening in the mesh no larger than ¼ inch.
4. Property fuel breaks, landscaping and maintenance may be planned in accordance with the following minimum standards:
- A. A Primary Fuel Break shall be created and maintained no less than 30 feet in width extending from the wall line of any structure. Vegetation shall be less than 3 inches high, at all times. All trees within the primary break shall be thinned to 15 feet between tree crowns, and dead limbs near or over-hanging any structure shall be removed at all times.
 - B. A Secondary Fuel Break shall be created and maintained no less than 70 feet wide on the down-slope side of a residence and 35 feet on all other sides. Extend the fuel break to 100 feet on the downhill side where steep slopes or dense vegetation are present. Live trees and shrubbery shall be pruned to reduce the possibility of fire reaching roofs of structures or the crowns of trees. Low-growing plants and grasses shall be maintained to prevent the buildup of flammable fuels.
 - C. Fences shall be constructed of nonflammable materials and maintained to eliminate the buildup of flammable refuse.
5. Home identification signs shall be posted at the nearest county, state or federal road serving the residence; and, constructed of nonflammable materials with letters at least 3 inches high, ½ inch line width; and, with a reflective color that contrasts sharply with the background of both the sign itself and the surrounding vegetation.

This covenant shall not be modified or terminated except by the express written consent of the owners of the land at the time, and the Klamath County Planning Department, as hereafter provided.

KLAMATH COUNTY, a political subdivision of the State of Oregon, shall be considered a party to this covenant and shall have the right, if it so desires, to enforce any or all of the covenant(s) contained herein by judicial or administrative proceeding. This covenant is made pursuant to the provisions of the Klamath County Land Development Code.

Dated this 25 day of APRIL, 2011.

Donald O Bieber
Record Owner

Record Owner

Record Owner

Record Owner

STATE OF OREGON)
) ss.
County of Klamath)

See Attached

Personally appeared the above named persons and acknowledged the foregoing instrument to be his/her voluntary act and deed before me this _____ day of _____, 20____.

By _____.

Notary Public for State of Oregon

My Commission Expires:

Note: A copy of the recorded instrument must be returned to Klamath County Planning Department before development permits can be issued.

State of California)
County of SAN BERNARDINO)

CALIFORNIA ALL-PURPOSE CERTIFICATE OF ACKNOWLEDGMENT

On APRIL 25, 2011 before me, TOM WILLIAMS NOTARY PUBLIC
(here insert name and title of the officer)

personally appeared DONALD O BIEBER


who proved to me on the basis of satisfactory evidence to be the person(s) whose name(s) is/are subscribed to the within instrument and acknowledged to me that he/she/they executed the same in his/her/their authorized capacity(ies), and that by his/her/their signature(s) on the instrument the person(s), or the entity upon behalf of which the person(s) acted, executed the instrument.

I certify under PENALTY OF PERJURY under the laws of the
State of California that the foregoing paragraph is true and correct.

WITNESS my hand and official seal.

Signature

TOM WILLIAMS



(Seal)

OPTIONAL INFORMATION

Although the information in this section is not required by law, it could prevent fraudulent removal and reattachment of this acknowledgment to an unauthorized document and may prove useful to persons relying on the attached document.

Description of Attached Document

The preceding Certificate of Acknowledgment is attached to a document
titled/for the purpose of _____

containing _____ pages, and dated _____

The signer(s) capacity or authority is/are as:

- ☐ Individual(s)
☐ Attorney-in-Fact
☐ Corporate Officer(s) _____
Title(s) _____

- ☐ Guardian/Conservator
☐ Partner - Limited/General
☐ Trustee(s)
☐ Other: _____

representing: _____
Name(s) of Person(s) or Entity(ies) Signer is Representing

Additional Information

Method of Signer Identification

Proved to me on the basis of satisfactory evidence:
☒ form(s) of identification ☐ credible witness(es)

Notarial event is detailed in notary journal on:
Page # _____ Entry # _____

Notary contact: _____

Other

☐ Additional Signer(s) ☐ Signer(s) Thumbprint(s)

☐ _____

EXHIBT A

PARCELS 1 AND 2 OF LAND PARTITION 20-10

After recording return to:

**RESTRICTIVE COVENANT
BIG GAME WINTER RANGE**

The undersigned, being the record owners of all of the real property described as follows; Land Partition
20-10 and further identified by "Exhibit A" attached hereto, do hereby make the following restrictive covenant(s) for the above-described real property, specifying that the covenant(s) shall run with the land and shall be binding on all persons claiming under such land, and that these restrictions shall be for the benefit of and limitation on all future owners of said real property.

In consideration of approval by Klamath County, Oregon of a land use permit to construct a single family dwelling on property designated by the Klamath County Assessor's Office as Tax Lot _____ in Township 38 South, Range 11 East, Section _____, and located within an identified Goal 5 Big Game Winter Range habitat area, the following restrictive covenant(s) hereafter bind the subject property:

900, 1000, 1100, 1200, 1400, 1500, 1900, 2000, 2100, 2200, 17A-3100, 18-6004, 700

"Declarant and Declarant's heirs, legal representatives, assigns, and lessees hereby acknowledge and agree to accept by the recording of this instrument that the property herein described is subject to Statewide Planning Goal 5 resource habitat protections implemented through the Klamath County Land Development Code, which requires the owner to control free-roaming dogs and prohibits off-road vehicle use on the property herein described during the period of November through April each year; and in regard to fencing requires the perimeter of the property, if fenced, to be for livestock control purposes only; that fencing around home sites shall enclose no greater than 1 acre, and where designed to exclude wildlife shall not be placed within critical habitat or a migration corridor as may be identified by the Oregon Department of Fish and Wildlife"

This covenant shall not be modified or terminated except by the express written consent of the owners of the land at the time, and the Klamath County Community Development Department, as hereafter provided.

KLAMATH COUNTY, a political subdivision of the State of Oregon, shall be considered a party to this covenant and shall have the right, if it so desires, to enforce any or all of the covenant(s) contained herein by judicial or administrative proceeding. This covenant is made pursuant to the provisions of the Klamath County Land Development Code.

Dated this 12 day of April, 2011.

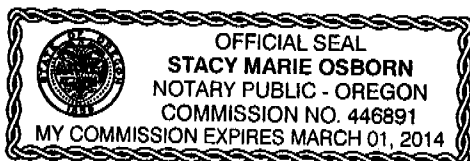
Robert W. Graham
Record Owner

Record Owner

STATE OF OREGON)
) ss.
County of Klamath)

Personally appeared the above names Robert W. Graham and acknowledged the foregoing instrument to be his/her voluntary act and deed before me this 12 day of April, 2011.

By Stacy M. Osborn



Stacy M. Osborn
Notary Public for State of Oregon
My Commission Expires: March 01, 2014

After recording return to:

**RESTRICTIVE COVENANT
BIG GAME WINTER RANGE**

The undersigned, being the record owners of all of the real property described as follows; Land Partition
20-10 and further identified by "Exhibit A" attached hereto, do hereby make the following restrictive covenant(s) for the above-described real property, specifying that the covenant(s) shall run with the land and shall be binding on all persons claiming under such land, and that these restrictions shall be for the benefit of and limitation on all future owners of said real property.

In consideration of approval by Klamath County, Oregon of a land use permit to construct a single family dwelling on property designated by the Klamath County Assessor's Office as Tax Lot _____ in Township 38 South, Range 11 East, Section _____, and located within an identified Goal 5 Big Game Winter Range habitat area, the following restrictive covenant(s) hereafter bind the subject property:

✓ 900, 1000, 1100, 1200, 1400, 1500, 1900, 2000, 2100, 2200, 17A-3100, 18-6009, 700

"Declarant and Declarant's heirs, legal representatives, assigns, and lessees hereby acknowledge and agree to accept by the recording of this instrument that the property herein described is subject to Statewide Planning Goal 5 resource habitat protections implemented through the Klamath County Land Development Code, which requires the owner to control free-roaming dogs and prohibits off-road vehicle use on the property herein described during the period of November through April each year; and in regard to fencing requires the perimeter of the property, if fenced, to be for livestock control purposes only; that fencing around home sites shall enclose no greater than 1 acre, and where designed to exclude wildlife shall not be placed within critical habitat or a migration corridor as may be identified by the Oregon Department of Fish and Wildlife"

This covenant shall not be modified or terminated except by the express written consent of the owners of the land at the time, and the Klamath County Community Development Department, as hereafter provided.

KLAMATH COUNTY, a political subdivision of the State of Oregon, shall be considered a party to this covenant and shall have the right, if it so desires, to enforce any or all of the covenant(s) contained herein by judicial or administrative proceeding. This covenant is made pursuant to the provisions of the Klamath County Land Development Code.

Dated this 25 day of April, 2011.

Don O. Buiba
Record Owner

Record Owner

STATE OF OREGON)
) ss.
County of Klamath)

See Attached

Personally appeared the above names _____ and acknowledged the foregoing instrument to be his/her voluntary act and deed before me this ____ day of _____, 20____.

By _____

Notary Public for State of Oregon
My Commission Expires:

State of California)
County of SAN BERNARDINO)

CALIFORNIA ALL-PURPOSE CERTIFICATE OF ACKNOWLEDGMENT

On APRIL, 25, 2011 before me, TOM WILLIAMS NOTARY PUBLIC
(here insert name and title of the officer)

personally appeared DONALD O. BICKER


who proved to me on the basis of satisfactory evidence to be the person(s) whose name(s) is/are subscribed to the within instrument and acknowledged to me that he/~~she/they~~ executed the same in his/~~her/their~~ authorized capacity(ies), and that by his/~~her/their~~ signature(s) on the instrument the person(s), or the entity upon behalf of which the person(s) acted, executed the instrument.

I certify under PENALTY OF PERJURY under the laws of the State of California that the foregoing paragraph is true and correct.

WITNESS my hand and official seal.

Signature

TOM WILLIAMS



(Seal)

OPTIONAL INFORMATION

Although the information in this section is not required by law, it could prevent fraudulent removal and reattachment of this acknowledgment to an unauthorized document and may prove useful to persons relying on the attached document.

Description of Attached Document

The preceding Certificate of Acknowledgment is attached to a document titled/for the purpose of _____

containing _____ pages, and dated _____

The signer(s) capacity or authority is/are as:

- ☐ Individual(s)
☐ Attorney-in-Fact
☐ Corporate Officer(s) _____ Title(s) _____

- ☐ Guardian/Conservator
☐ Partner - Limited/General
☐ Trustee(s)
☐ Other: _____

representing: _____
Name(s) of Person(s) or Entity(ies) Signer is Representing

Additional Information

Method of Signer Identification

Proved to me on the basis of satisfactory evidence:
☒ form(s) of identification ☐ credible witness(es)

Notarial event is detailed in notary journal on:
Page # _____ Entry # _____

Notary contact: _____

Other

- ☐ Additional Signer(s) ☐ Signer(s) Thumbprint(s)
☐ _____